38

4867

Fractional Township Nº 23 North Range Nº 103 West of the Sixth Principal Meridian Wyoming.

RECEIVED S. G. O.
JAN 12 1909
CHEY WYO.

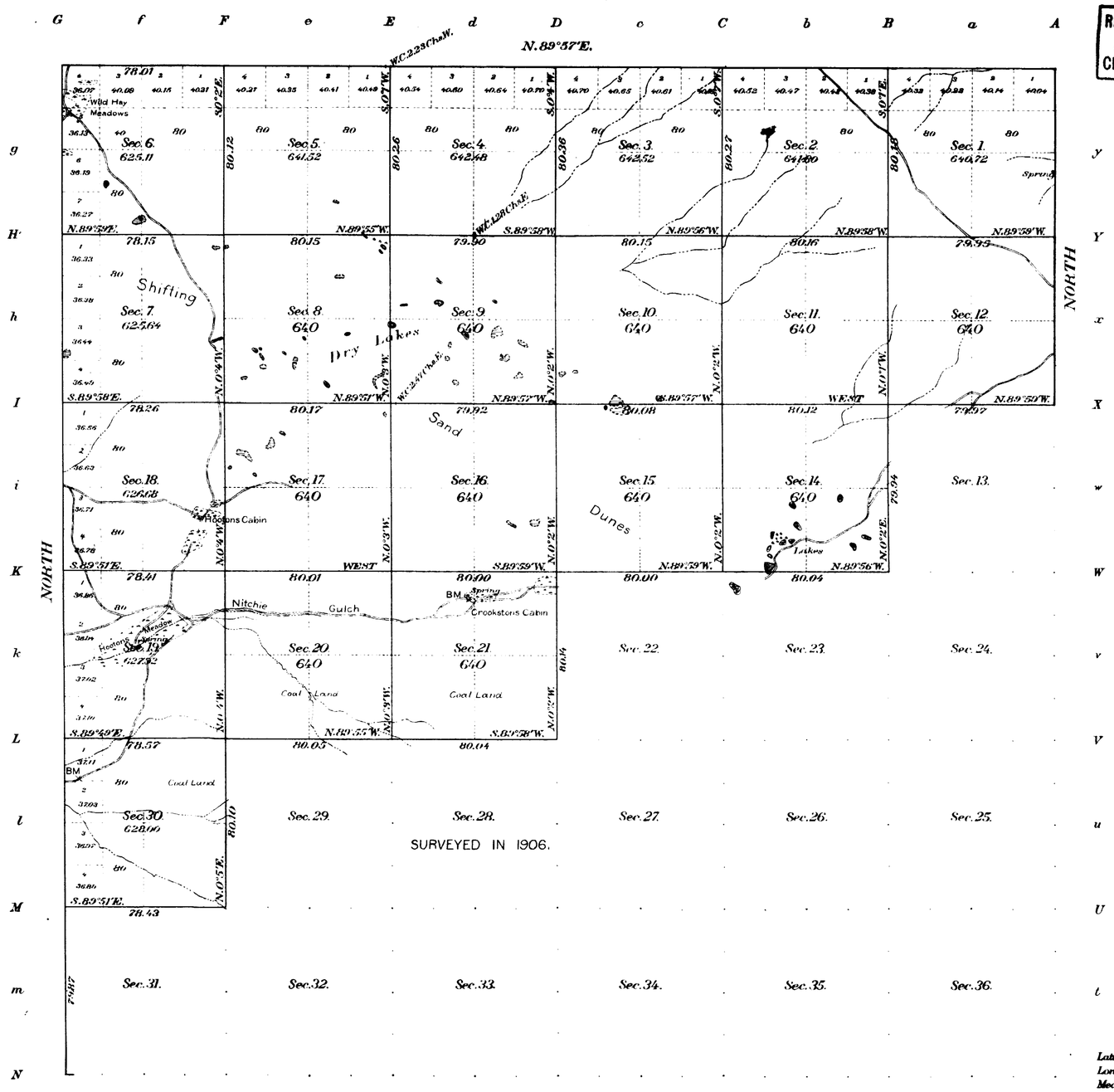

Latitude 41°55' N.
Longitude 109°01' W.
Mean Mag. Decl. 17°00' E.

Scale 40 Chains to an Inch

Total number of Acres 13382.39

Surveys Designated	By Whom Surveyed	Amount of Surveys M	Chs	Lks	When Surveyed
Township lines	C.H.Birdseye.	11	78	01	Oct.4-Nov.13,1907.
Subdivisions	" " "	30	75	19	Sept.26-Nov.15,1907.

The above Map, of Fractional Township Nº 23 North, Range Nº 103 West of the Sixth Principal Meridian, Wyoming, is strictly conformable to the field notes of the survey thereof on file in this Office, which have been examined and approved.

General Land Office,
Washington, D.C.
October 7th, 1908.

Fred Dennett
Commissioner.

2913-A

23-103

37

24

4866

(4-675a)

Fractional Township No. 23 North Range No. 103 West of the Sixth Principal Meridian Wyoming

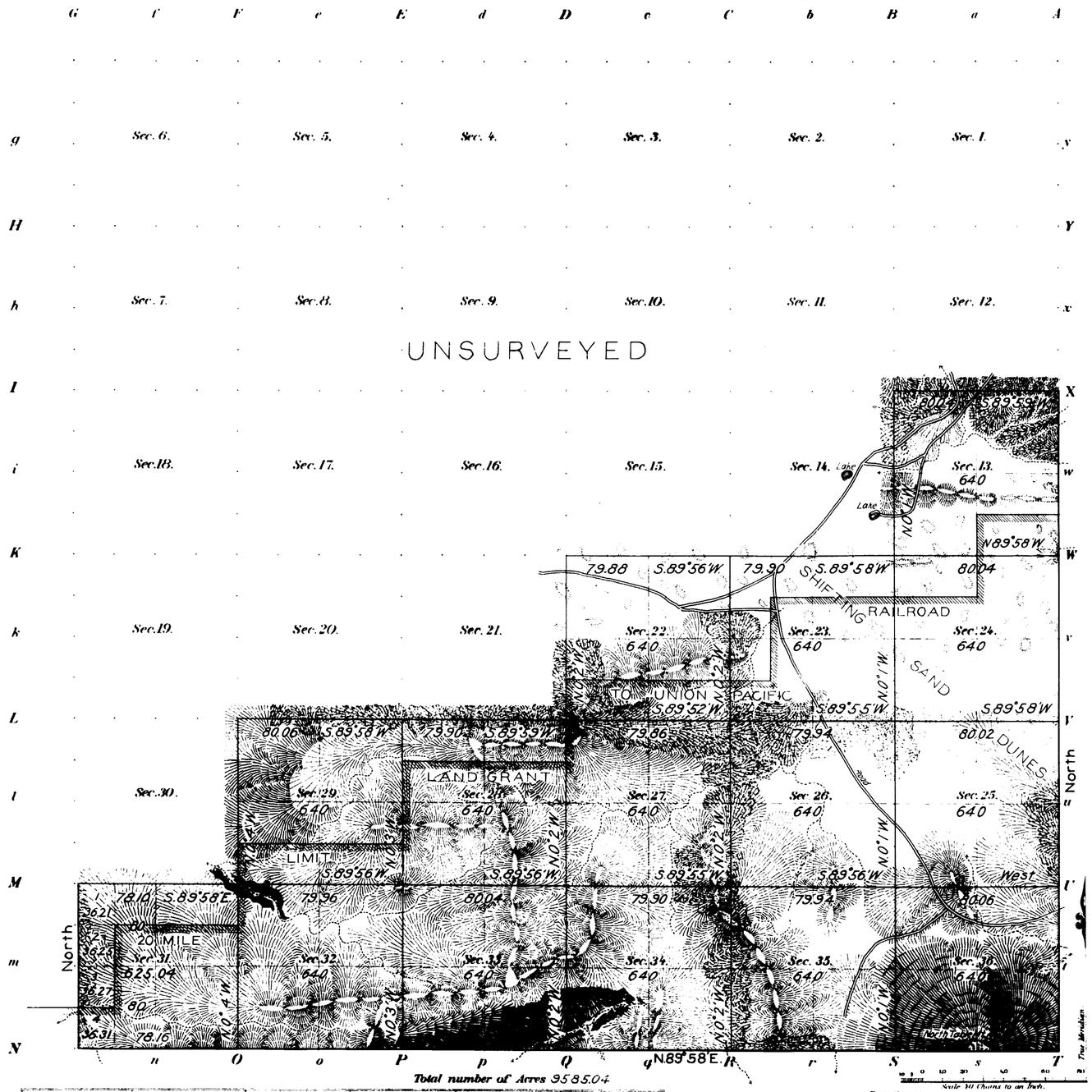

Meanders of

Posts	Courses	Ch.Lk.s	Posts	Courses	Ch.Lk.s	Posts	Courses	Ch.Lk.s

Latitude 41°55'N.
Longitude 109°00'W.
Mag. Decl. 17°18'E.

Total number of Acres 9585.04

Surveys Designated	By Whom Surveyed	Date of Contract	Amount of Surveys M	Ch.	Lk.	When Surveyed
Resurvey Township lines	Johnson & Jaechel	No 314 July 2, 1906	9	78	16	Sept. 5-Nov. 16, 1906
Subdivisions	" "	" " "	28	77	64	Oct. 28-Nov. 3, 1906

Fractional

The above Map of Township No. 23 North of Range No. 103 West of the Sixth Principal Meridian Wyoming is strictly conformable to the field notes of the survey thereof on file in this Office which have been examined and approved.

Surveyor General's Office
Cheyenne, Wyoming, January 7, 1908.

Alphens V. Hanson
Sur. Gen.

2913

Accepted by the Hon. Commissioner in his letter "E" April 16, 1908. Triplicate plat forwarded to Evanston Land Office April 25, 1908.

23-103

37

Indexed

15

4853

RESURVEY

TOWNSHIP EXTERIORS

Scale: 1 inch = 160 Chains.

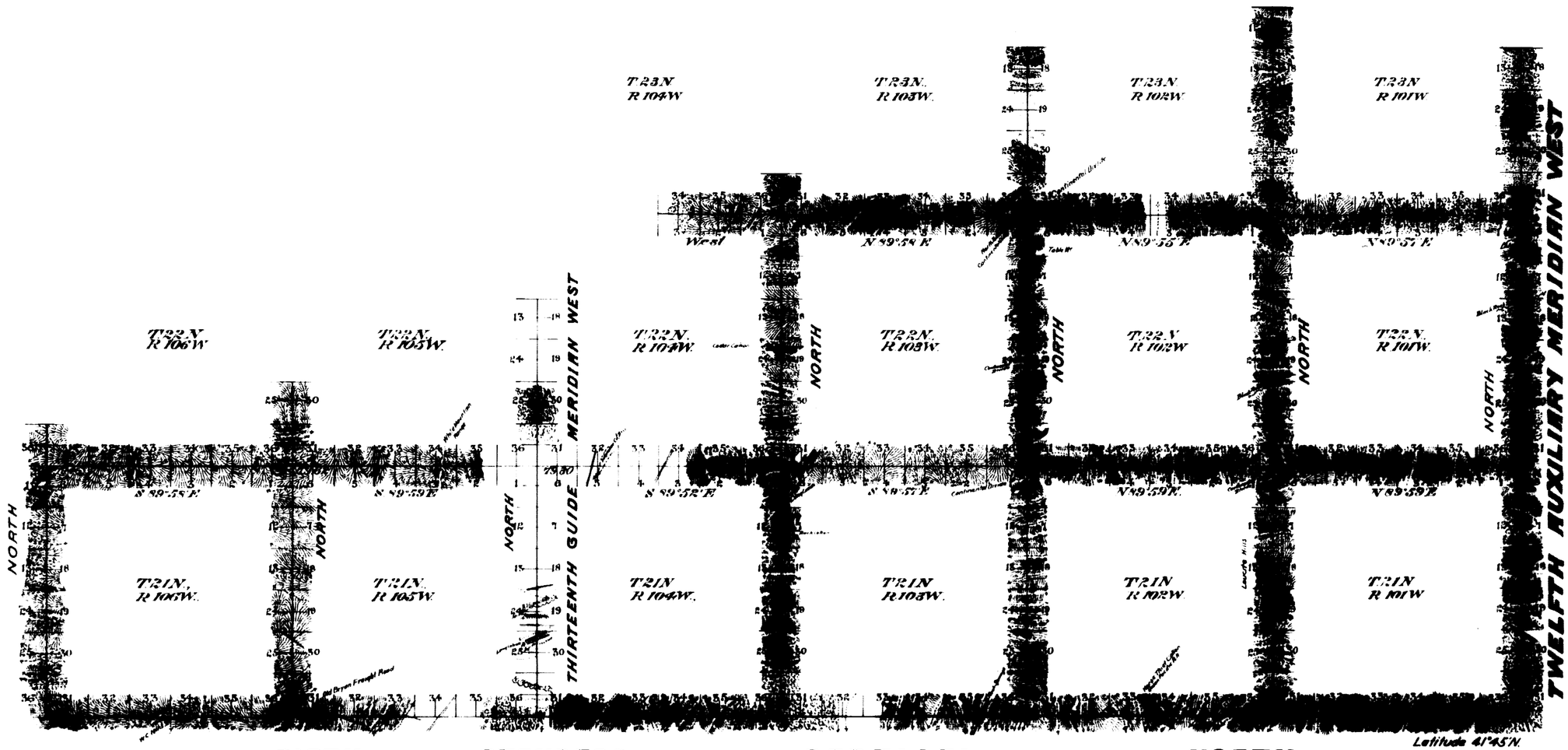

This Plat
of the Resurvey of
the Fifth Standard Parallel North through Ranges 101, 102, 103, 104, 105 and 106 West; the Twelfth Auxiliary Meridian West through Tps. 21, 22 and 23 North between Ranges 100 and 101 West; the Thirteenth Guide Meridian West through Tps. 21 and 22 North between Ranges 104 and 105 West; the North and West boundaries of Tps. 21 and 22 North, Ranges 101, 102 and 103 West; the West boundaries of Tps. 23 North, Ranges 101, 102 and 103 West; the North boundaries of Tps. 21 and 22 North, Range 104 West; the North and West boundaries of Tps. 21 North, Ranges 105 and 106 West and the West boundaries of Tps. 22 North, Ranges 105 and 106 West of the Sixth Principal Meridian, Wyoming, is strictly conformable to the field notes of the resurvey thereof by Frank M. Johnson and Herman Jaeckel, U.S.D.S., under their Contract No. 314, dated July 12, 1906, which have been examined, approved and filed in this office.

U.S. Surv. Gen'l's Office
Cheyenne, Wyoming
January 7, 1908.

Alpheus P. Hansen
U.S. Surv. Gen'l

Table of Mileage

Surveys Designated	Mls.	Chs.	Lks.	When Surveyed
Standard lines resurveyed	62	00	00	Aug. 16-28, 1906
Township " "	117	70	77	Aug. 18-Nov. 25, 1906

C.W.S., P.A.M.T.

2905

Accepted by the Hon. Commissioner in his letter "E" April 16, 1908