38

2½

4881

Fractional Township No. 23 North, Range No. 104 West of the Sixth Principal Meridian, Wyoming.

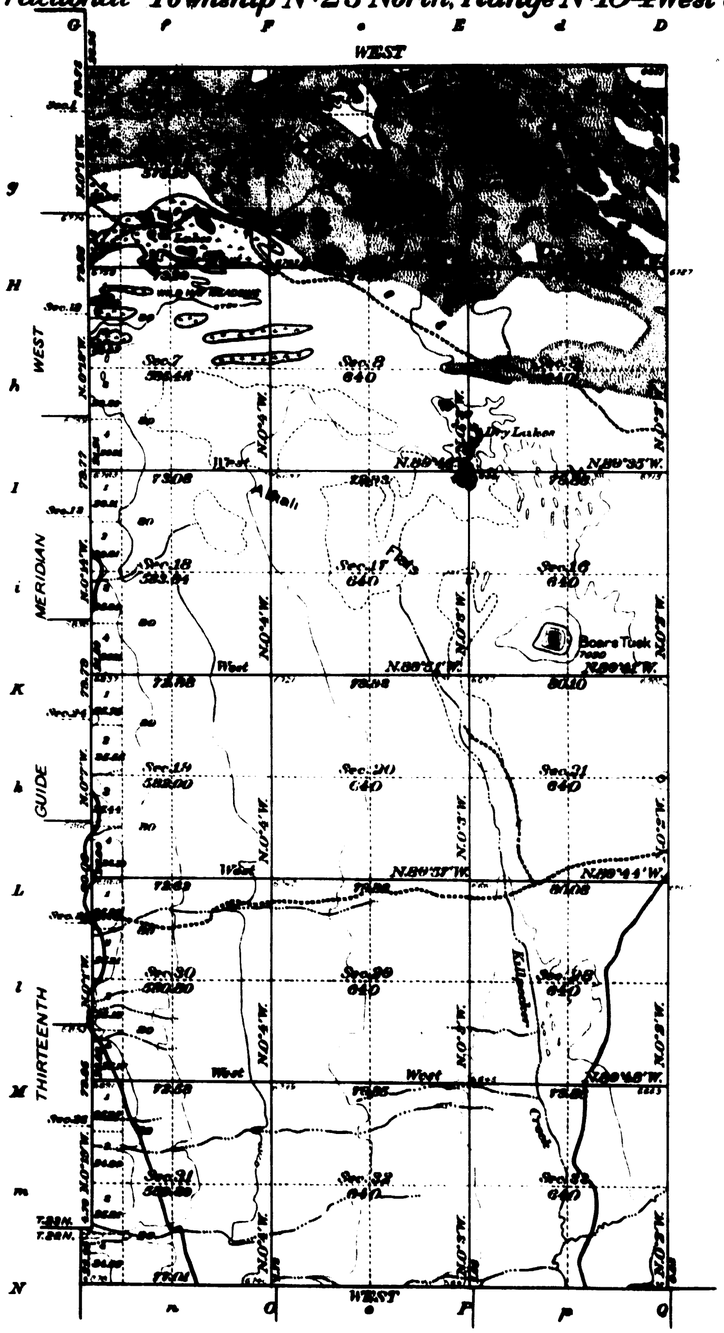

Surveyed in 1907 by C.H. Birdseye.

RECEIVED S. G. O.
JAN 23 1912
CHEYENNE, WYO.

Latitude (S.E. Cor. Sec. 33) 41°55'N.
Longitude " " " " 109°09'W.
Mean Mag. Decl. 17°00'E.

Total number of Acres, 11158.62

Lines Designated.	By Whom Surveyed.	Date of Appointment.	Amount of Surveys MI	CH	LK	When Surveyed.
Reserve, Township Lines.	C. H. Birdseye	May 11, 1908.	5	70	41	June 5, -29, 1908.
Retr. 13th. Guide Mer. W.	" " "	" " "	5	78	31	" 8, -21, "
Subdivisions (Orig. Survey)	" " "	" " "	26	40	33	" 11, -23, "
Connections.	" " "	" " "	1	78	56	" " " "

The above map of Fractional Township No. 23 North, of Range No. 104 West of the Sixth Principal Meridian, Wyoming, is strictly conformable to the field notes of the survey thereof on file in this Office, which have been examined and approved.

General Land Office.
Washington, D.C.
October 25 1909

Commissioner.

2924-B

23-104

2

4879

Fractional Township No. 23 North. Range No. 104 West of the Sixth Principal Meridian Wyoming.

RECEIVED S. G. O.
JAN 12 1909
CHEYENNE, WYO.

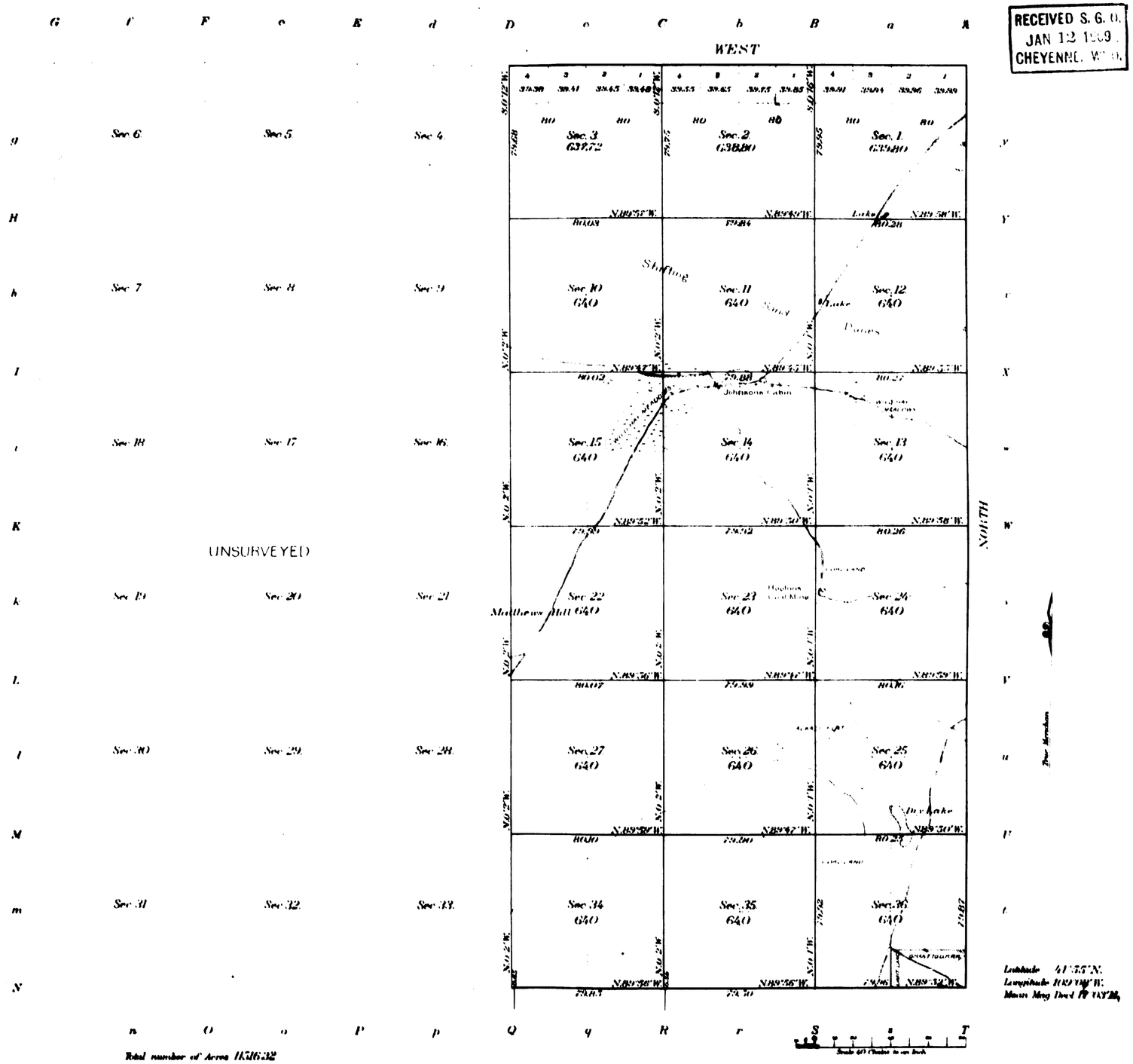

Latitude 41°55'N.
Longitude 109°08'W.
Mean Mag Decl 17°03'E.

Total number of Acres 1151632

Surveys Designated	By Whom Surveyed	Amount of Survey M.	Q.	R.	When Surveyed
Township lines	C.H. Burdsey.	3	00	00.	Dec. 2, 1907.
Subdivisions	" "	33	00	46.	Nov. 16, Dec. 3, 1907.

The above Map of Fractional Township No. 23 North, Range No. 104 West of the Sixth Principal Meridian, Wyoming, is strictly conformable to the field notes of the survey thereof on file in this Office, which have been examined and approved.

General Land Office
Washington D.C.
October 7th, 1908.

Fred Dennett
Commissioner.

2924

23-104

accession no.

Fractional Township N° 23 North, Range N° 104 West of the Sixth Principal Meridian Wyoming.

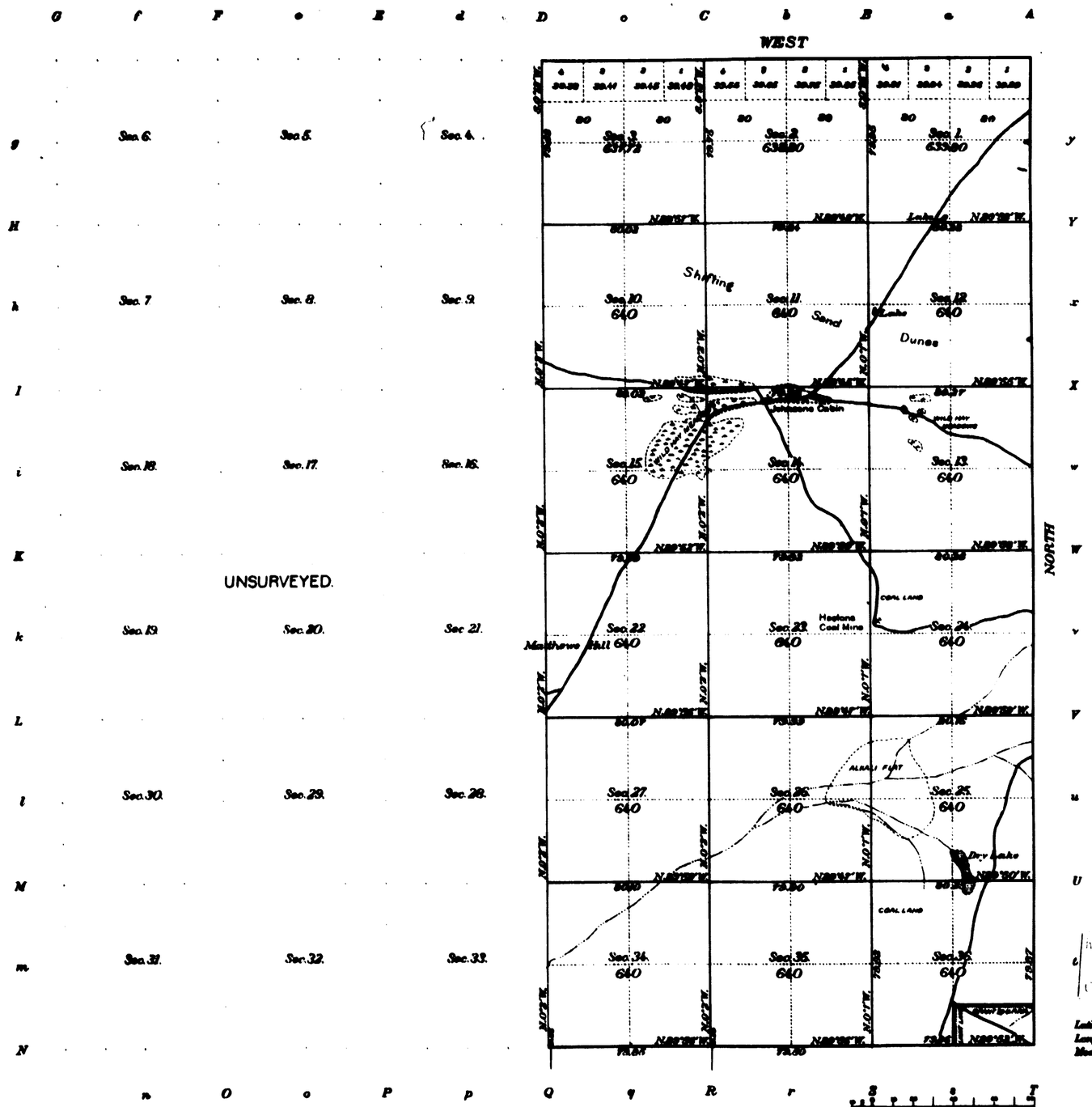

Total number of Acres 11516.32

Survey Designated	By Whom Surveyed	Amount of Survey M. Ch. Lks.	When Surveyed
Township lines	C. H. Birdsall	3 00 00	Dec. 2, 1907.
Subdivisions	" " "	33 00 46	Nov. 16; Dec. 3, 1907.

DOTTED CONTOURS APPROXIMATE. SUBJECT TO CORRECTION.

Contour Interval --- 50 Feet.

The above Map of Fractional Township N° 23 North, Range N° 104 West of the Sixth Principal Meridian, Wyoming, is strictly conformable to the field notes of the survey thereof on file in this Office, which have been examined and approved.

General Land Office, Washington, D.C. Oct 7 1908.

Commissioner.

RECEIVED S. G. O. NOV 3 1911 CHEYENNE, WYO.

Latitude 41°55'N.
Longitude 108°08'W.
Mean Mag. Decl. 17°03'E

2924-A

23-104

(25)

3164

13th GUIDE MERIDIAN WEST

in Tps. 23 to 28 N. inclusive between Ranges 104 & 105 W. 6th P.M. Wyo. Ter.

Magnetic Var East. Scale 40 chains to 1 inch



Surveys Designated	By Whom Surveyed	Date of Contract	Amount of Surveys Mls. Chs. Lks.	When Surveyed
13th Guide M W	John T. Propst	May 14th 1883	35 46 98	July 26 Aug. 1 83
Connections	" " "	" " "	5 43	" " " " "

I hereby certify that the above diagram of the 13th Guide M W in Tps. 23 to 28 N. inclusive between Rgs. 104 & 105 W of the 6th P.M. Wyoming Territory is strictly conformable to the field notes of the survey thereof on file in this Office, which have been examined and approved

Surveyor Generals Office,
Cheyenne Wyoming
February 8th 1884

Edw. C. Darby
Surv. Genl.

1992