30

98

4351

Township No. 23 North Range No. 105 West of the 6th Principal Meridian

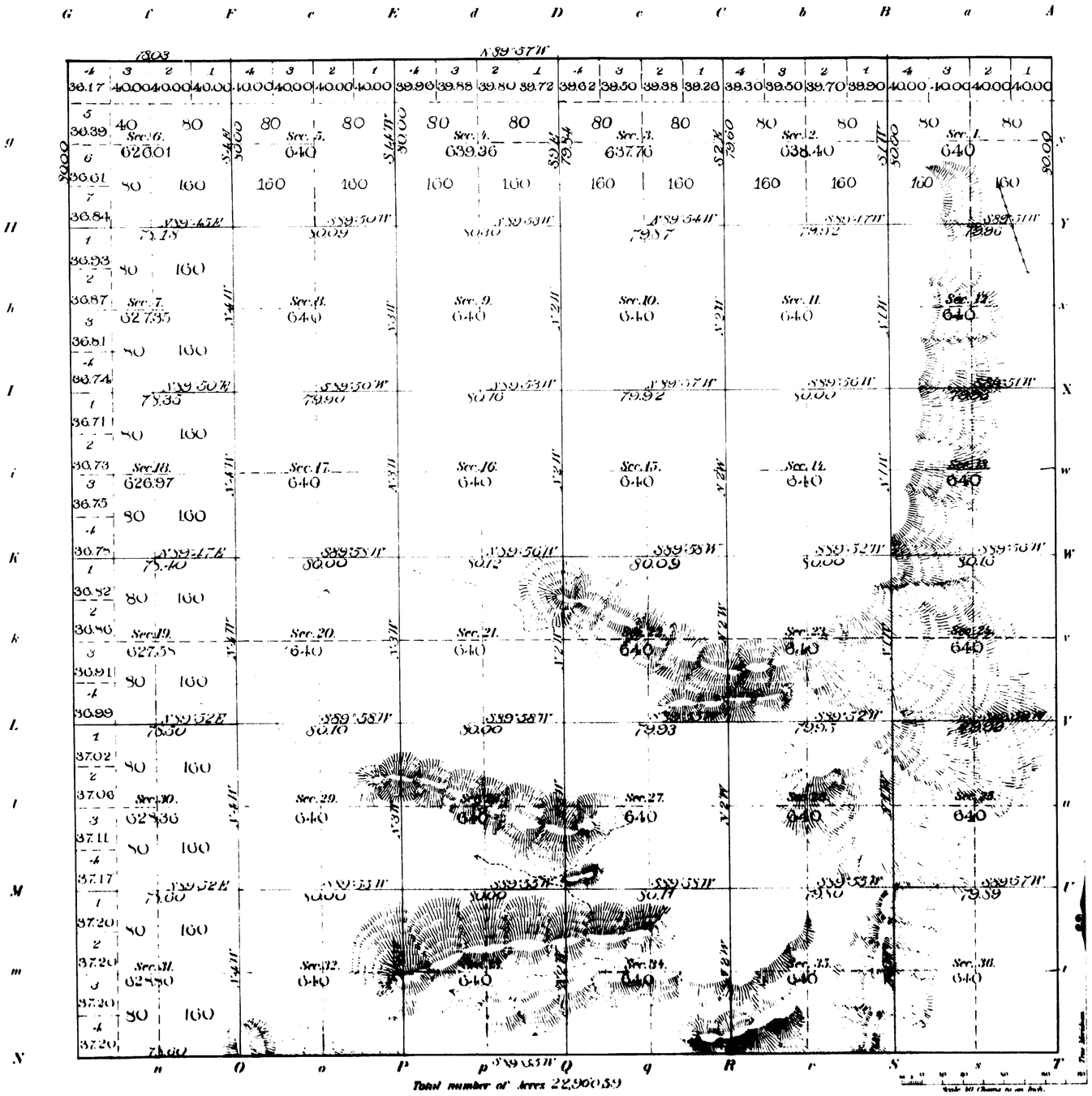

Meanders of

Posts	Courses	Ch.s Lk.s	Posts	Courses	Ch.s Lk.s	Posts	Courses	Ch.s Lk.s

Subdivision lines at intermediate rates 5. 31. 89
Subdivision lines at minimum rates 54. 39. 70

Surveys Designated	By Whom Surveyed	Date of Contract	Amount of Surveys M	Ch.	Lk.	When Surveyed	Magnetic Declination
Township lines Subdivisions	J. H. Shannon & H. L. Coleman	April 21, 1891	59	71	59	Sept. 10 12 1891	16° 47' East

The above Map of Township No. 23 North of Range No. 105 West of the 6th Principal Meridian Wyoming is strictly conformable to the field notes of the survey thereof on file in this Office, which have been examined and approved.

Surveyor General's Office
Cheyenne Wyo. Feb. 24, 1892

Wm. A. Richards
Sur. Gen.

2513

23-105

(25)

3164

13th GUIDE MERIDIAN WEST

in Tps. 23 to 28 N inclusive between Ranges 104 & 105 W. 6th P. M. Wyo. Ter.

Magnetic Var East. Scale 40 chains to 1 inch

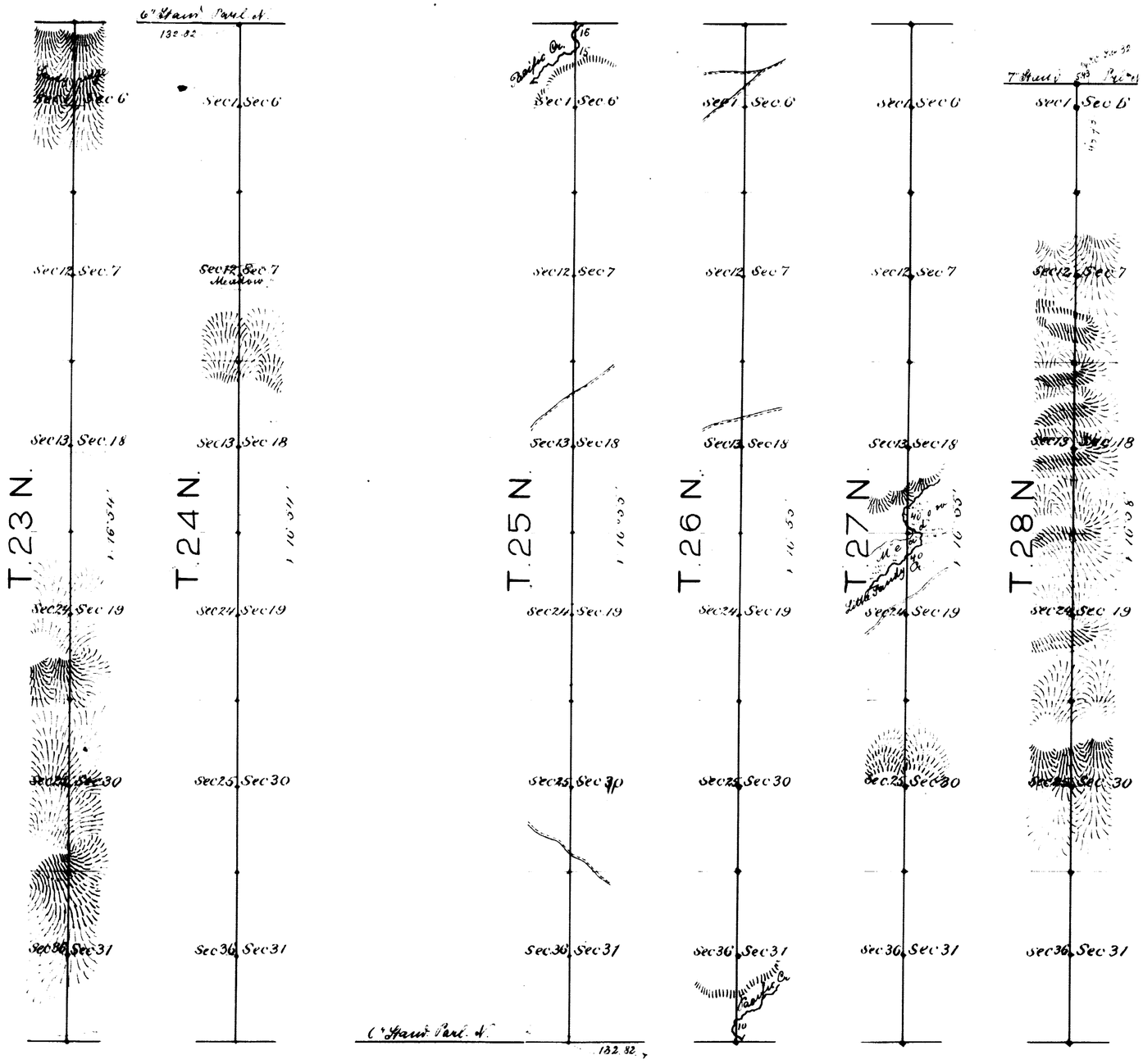

Surveys Designated	By Whom Surveyed	Date of Contract	Amount of Surveys Mls. Chs. Lks.	When Surveyed
13th Guide M W	John T. Propst	May 14th 1883	35 46 98	July 26 Aug 1, 83.
Connections	" " "	" " "	5 43	" " " " "

I hereby certify that the above diagram of the 13th Guide M W in Tps. 23 to 28 N inclusive between Rgs 104 & 105 W of the 6th P M Wyoming Territory is strictly conformable to the field notes of the survey thereof on file in this Office, which have been examined and approved

Surveyor Generals Office,
Cheyenne Wyoming
February 8th 1884

Edw. C. Davis
Surv'r Gen'l

1992

30

Indexed

4349

95

EXTERIOR LINES

Scale 1 inch - 2 miles. Mag. Var. East

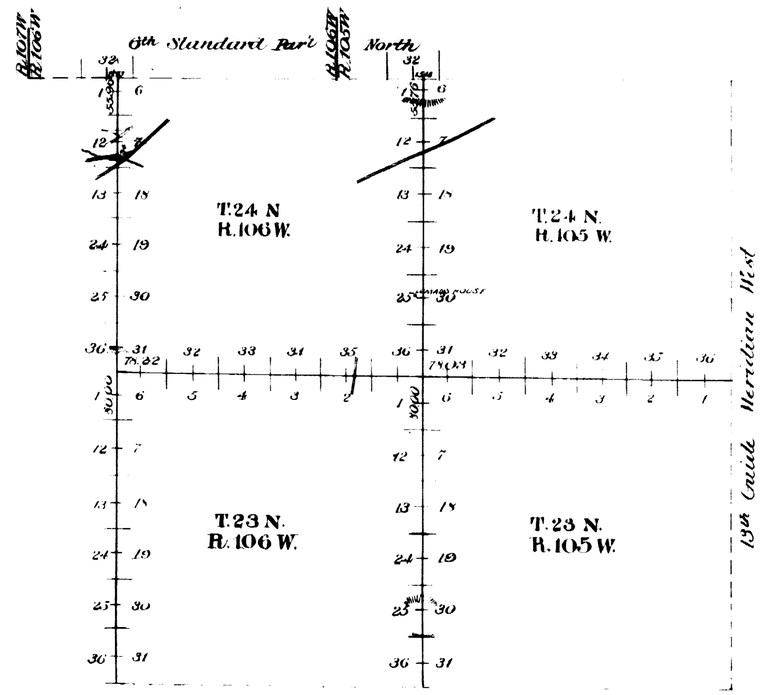



		M	Ch	Lks
Standard lines at minimum rates		15	32	80
" " " intermediate	"	6	75	85
Exterior " " minimum	"	35	27	97
Connection " " "	"		33	21

Surveys designated	By Whom Surveyed	Date of Contract	Amount of Surveys M	Ch	Lks	When Surveyed	Magnetic Declinn
6th Stand. Par.	Shannon & Coleman	April 21, 1891	22	28	65	July 8 & 15, 1891	16° 55' East
Exterior Lines	" "	" " "	35	27	97	Sept 8 & 17, "	16° 47' "
Connections	" "	" " "		33	21		

I hereby certify that the above diagram of the 6th Standard Parallel North through Ranges 109, 110, 111 and 112 West, and the Exterior lines of Townships 23 and 24 North Ranges 105 and 106 West of the 6th Principal Meridian in Wyoming is strictly conformable to the field notes of the survey on file in this Office which have been examined and approved.

Surveyor General's Office
Cheyenne Wyo. February 24, 1892

Wm A. Richards
Surveyor General

2511