30

99

4337

Township No. 23 North Range No. 106 West of the 6th Principal Meridian



Total number of Acres 22,944.72

Meanders of

Posts	Courses	Ch's Lk's	Posts	Courses	Ch's Lk's	Posts	Courses	Ch's Lk's

Subdivision lines at minimum rates M 59 Chs 70 Lks 33

Surveys Designated	By Whom Surveyed	Date of Contract	Amount of Surveys M.	Chs	Lks	When Surveyed	Magnetic Declination
Township lines							
Subdivisions	Shannon & Coleman	April 21, 1891	59	70	33	Sept 16-19, 1891	16°47' East

The above Map of Township No. 23 North of Range No. 106 West of the 6th Principal Meridian Wyoming is strictly conformable to the field notes of the survey thereof on file in this Office which have been examined and approved.

Surveyor General's Office
Cheyenne Wyo. Feb. 24, 1892

Wm A. Richards
Sur. Gen.

2502

23-106

30

Indexed

4349

96

EXTERIOR LINES

Scale 1 inch = 2 miles. Mag. Var. East

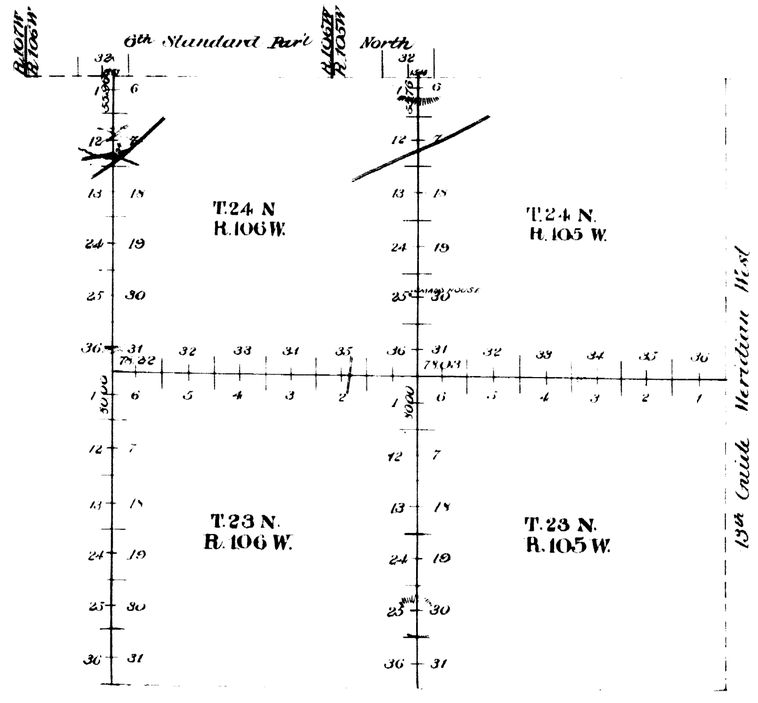



	M	Ch	Lks
Standard Lines at minimum rates	15	32	80
" " " intermediate "	6	75	85
Exterior " " minimum "	35	27	97
Connection " " " "		33	21

Surveys designated	By Whom Surveyed	Date of Contract	Amount of Surveys M	Ch	Lks	When Surveyed	Magnetic Declination
6th Stand. Par.	Shannon & Coleman	April 21, 1891	22	28	65	July & 15, 1891	16° 55' East
Exterior Lines	" "	" " "	35	27	97	Sept 8-17, "	16° 47 "
Connections	" "	" " "		33	21		

I hereby certify that the above diagram of the 6th Standard Parallel North through Ranges 109, 110, 111 and 112 West, and the Exterior lines of Townships 23 and 24 North Ranges 105 and 106 West of the 6th Principal Meridian in Wyoming is strictly conformable to the field notes of the survey on file in this Office which have been examined and approved.

Surveyor General's Office
Cheyenne Wyo. February 24, 1892

Wm A. Richards
Surveyor General

2511