48

4203

(4-6752)

Resurvey Township No 23 North, Range No 110 West of the Sixth Principal Meridian, Wyoming

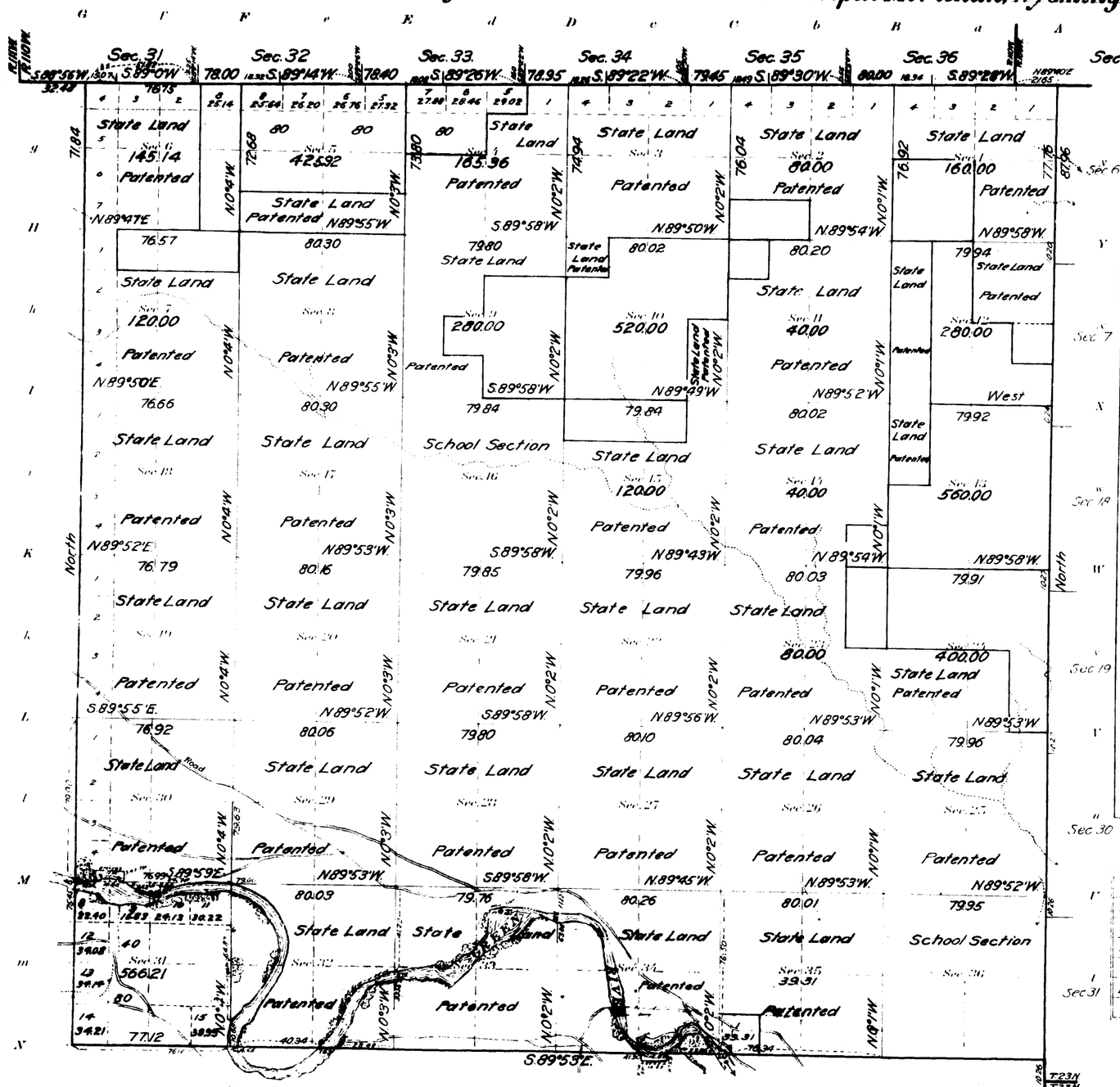

Table of Patented Entries in T 23 N. R. 110 W.
Not Segregated

Original Survey				
Section	Subdivision	Entry	Entryman	Area
1	N½ SE¼	S.L.	Wyoming	479.87
2	N½ SE¼, N½ SW¼	"	"	559.55
3	All	"	"	639.06
4	S½, S½ NE¼, Lot 1	"	"	439.76
5	S½ S½	"	"	160.00
6	Lots 2, 3, 4, 5, 6, 7	"	"	461.10
	SE¼ NW¼, SW¼ NE¼	"	"	
	E½ SW¼, W½ SE¼	"	"	
7	Lots 1, 2, 3, 4, E½ W½	"	"	509.72
	SE¼ NW¼, S½ NE¼, S½	"	"	
8	All	"	"	640.00
9	NW¼, N½ NE¼, NW¼ SW¼	"	"	360.00
	S½ SW¼	"	"	
10	NW¼ NW¼, E½ SW¼	"	"	120.00
11	NE¼, S½ E½ NW¼	"	"	600.00
	SW¼ NW¼	"	"	
12	W½ W½ NE¼, SE¼ NE¼	"	"	360.00
13	W½ NW¼	"	"	80.00
14	N½ SW¼, N½ SE¼, SW¼ SE¼	"	"	600.00
15	S½, S½ NW¼, S½ NE¼	"	"	520.00
	NE¼ NE¼	"	"	
16	All	S.S.	"	640.00
17	All	S.L.	"	640.00
18	All	"	"	630.64
19	All	"	"	629.04
20	All	"	"	640.00
21	All	"	"	640.00
22	All	"	"	640.00
23	NW¼, S½, W½ NE¼	"	"	560.00
24	SW¼, W½ SE¼	"	"	240.00
25	All	"	"	640.00
26	All	"	"	640.00
27	All	"	"	640.00
28	All	"	"	640.00
29	All	"	"	640.00
30	All	"	"	628.24
32	All	"	"	640.00
33	All	"	"	640.00
34	All	"	"	640.00
35	[illegible]	"	"	600.00
36	All	S.S.	"	640.00

Areas in Acres

Public Land	4021.94
Indian Reservation	
Indian Allotments	
Mineral Claims	
Water Surface	50.92
Patented Land	1877.98
Total Area	2284.84

Scale 40 Chains to an inch

Mean Magnetic Declination 17°35' E
Latitude 41°55' N.
Longitude 108°43' W.

Surveys Designated	By Whom Surveyed	Contract No	Contract Date	Amount of Surveys Mls	chs	lks	When Surveyed Begun	Completed
Resurvey E and W Township Lines	Stahle & Parshall	340	July 1, 1909	11	69	60	August 25, 1909	September 28, 1909
Resurvey S Township Line	" "	339	June 23, 1909	5	77	12	September 21, 1909	September 21, 1909
Resurvey N Township Line	Edward F. Stahle	276	June 22, 1909	5	76	75	May 14, 1900	May 14, 1900
Subdivisions	Stahle & Parshall	340	July 1, 1909	59	38	37	September 28, 1909	October 5, 1909
Meanders	" "	"	"	11	37	50	October 11, 1909	October 12, 1909
Connections	" "	"	"	1	11	49	September 29, 1909	October 5, 1909

The above map of a Resurvey Township No. 23 North Range No. 110 West of the Sixth Principal Meridian, Wyoming, is strictly conformable to the field notes of the survey thereof on file in this office, which have been examined and approved.

U. S. Surveyor General's Office,
Cheyenne, Wyoming, May 29, 1912.

Stephen C. Spencer
Surveyor General.

2428-4

Accepted by the Hon. Commissioner in his letter E, Sept. 19, 1912.
Triplicate plat mailed to the Evanston Land Office, Nov. 4, 1913.

23-110

4204

(4-6752)

ORIGINAL

Accepted April 28 1924

Supplemental Plat No. 1.

Resurvey Township No. 23 North Range No. 110 West of the Sixth Principal Meridian, Wyoming

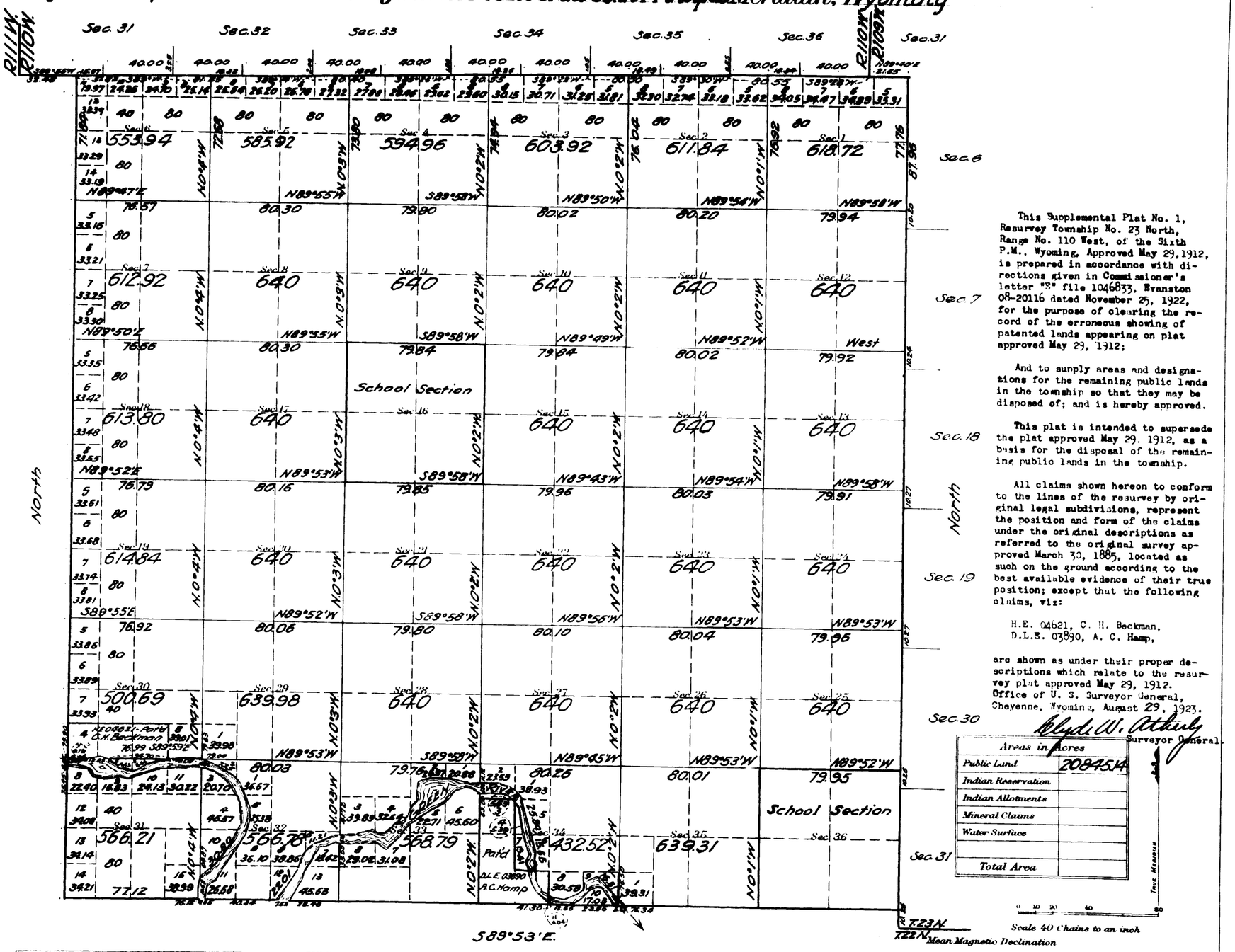

This Supplemental Plat No. 1, Resurvey Township No. 23 North, Range No. 110 West, of the Sixth P.M., Wyoming, Approved May 29, 1912, is prepared in accordance with directions given in Commissioner's letter "E" file 1046833, Evanston 08-20116 dated November 25, 1922, for the purpose of clearing the record of the erroneous showing of patented lands appearing on plat approved May 29, 1912;

And to supply areas and designations for the remaining public lands in the township so that they may be disposed of; and is hereby approved.

This plat is intended to supersede the plat approved May 29, 1912, as a basis for the disposal of the remaining public lands in the township.

All claims shown hereon to conform to the lines of the resurvey by original legal subdivisions, represent the position and form of the claims under the original descriptions as referred to the original survey approved March 30, 1885, located as such on the ground according to the best available evidence of their true position; except that the following claims, viz:

H.E. 04621, C. H. Beckman,
D.L.E. 03890, A. C. Hamp,

are shown as under their proper descriptions which relate to the resurvey plat approved May 29, 1912.
Office of U. S. Surveyor General,
Cheyenne, Wyoming, August 29, 1923.

Clyde W. Athey
Surveyor General.

Areas in Acres	
Public Land	20845.14
Indian Reservation	
Indian Allotments	
Mineral Claims	
Water Surface	
Total Area	

Surveys Designated	By Whom Surveyed	Group		Amount of Surveys			When Surveyed	
		No.	Date	Mls.	chs.	lks.	Begun	Completed

The above map of Township No. Range No. of the Meridian is strictly conformable to the field notes of the survey thereof on file in this office, which have been examined and approved.

U. S. Surveyor General's Office.

Surveyor General.

2428-B

23-110

Trans to Evanston June 2, 1924.

29

96

4202

TOWNSHIP No. 23 NORTH, RANGE No. 110 WEST of the 6th Principal MERIDIAN.

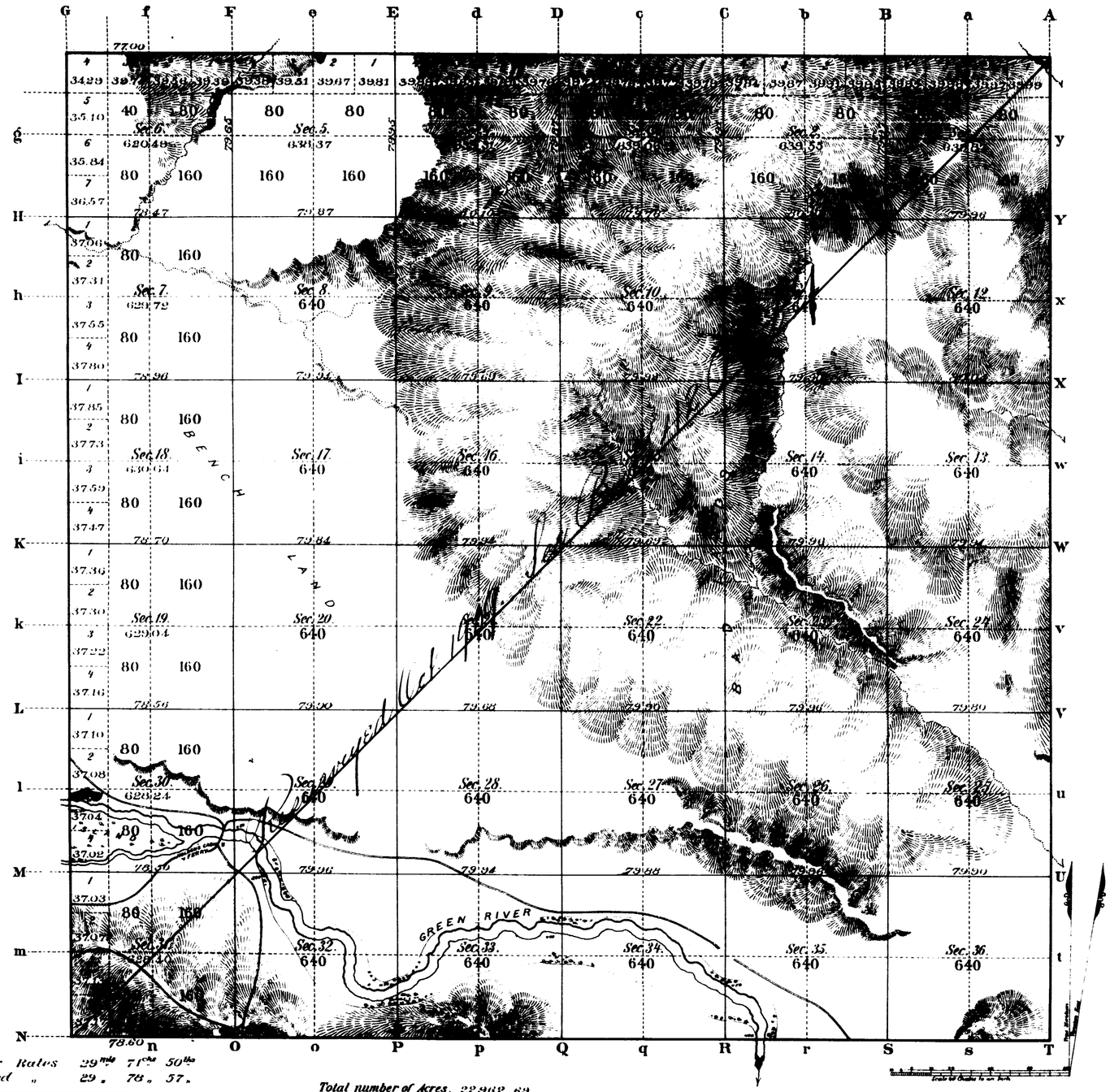

Regular Rates 29 mls 71 chs 50 lks
Augmented " 29 " 78 " 57 "

Total number of Acres. 22962.69

Surveys Designated	By Whom Surveyed	Date of Contract	Amount of Surveys Mls Chs Lks	When Surveyed	Magnetic Declination
N.G.W. Township lines	G. M. Carson	Jan. 21st 1884	11 77 00	July 28-29 1884	
Subdivisions	" " "	" " "	59 70 7	Aug. 19. 22. 1884	16°53' 16°58' East
Connections					

The above Map of Township No. 23 North Range No. 110 West of the Sixth Principal Meridian Wyoming Territory is strictly conformable to the field notes of the survey thereof on file in this Office, which have been examined and approved

Surveyor General's Office, John W. Meldrum
Surv. Genl.

Cheyenne, Wyoming
March 30th 1885

A. GAST & CO. - ST LOUIS & N.Y.

2428

42
Indexed

7.

RESURVEY
TOWNSHIP EXTERIORS

Scale: 1 inch to 160 Chains

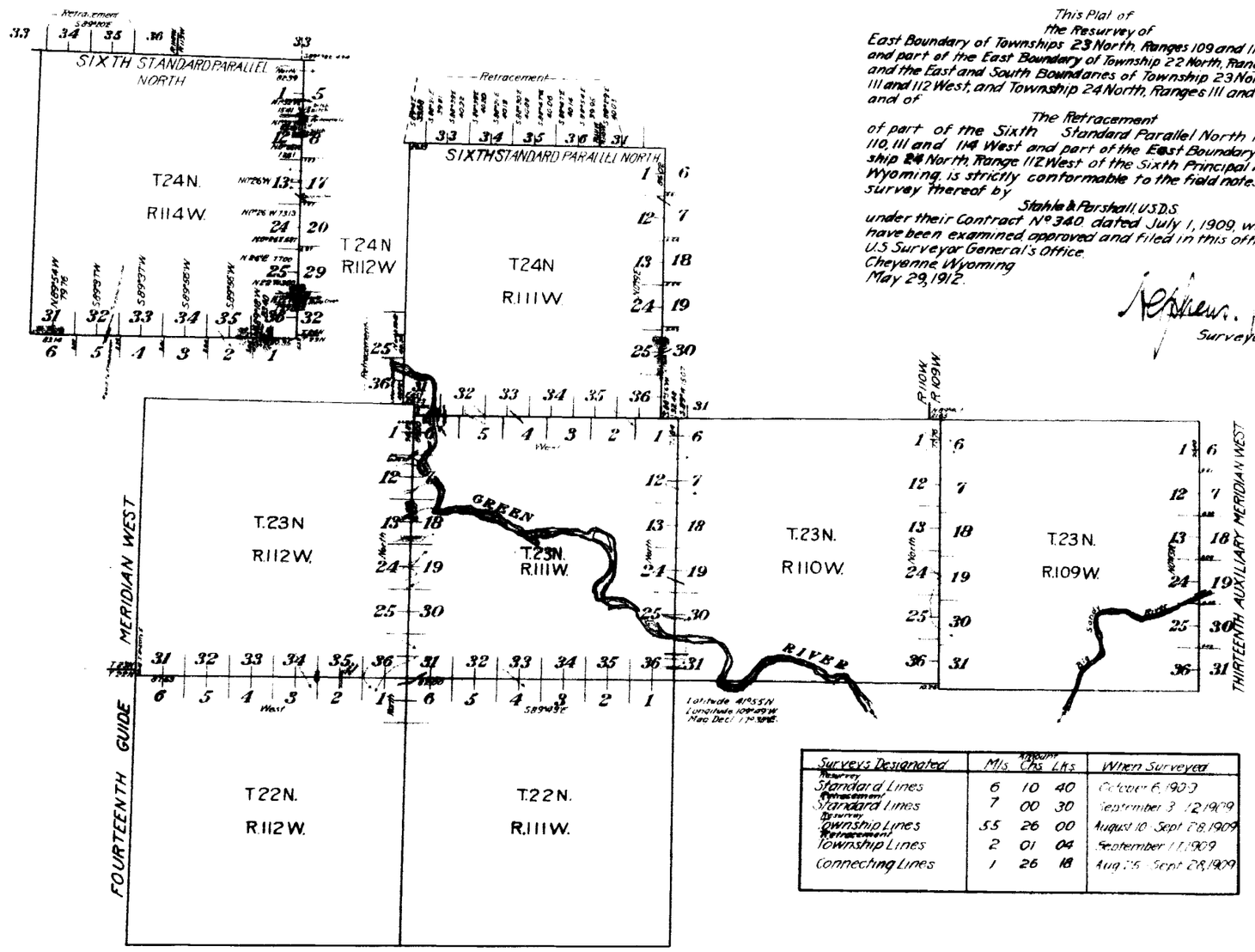

This Plat of
the Resurvey of
East Boundary of Townships 23 North, Ranges 109 and 110 West, and part of the East Boundary of Township 22 North, Range 112 West and the East and South Boundaries of Township 23 North, Ranges 111 and 112 West, and Township 24 North, Ranges 111 and 114 West and of
The Retracement
of part of the Sixth Standard Parallel North in Ranges 110, 111 and 114 West and part of the East Boundary of Township 24 North, Range 112 West of the Sixth Principal Meridian, Wyoming, is strictly conformable to the field notes of the resurvey thereof by
Stahle & Parshall, U.S.D.S
under their Contract No 340 dated July 1, 1909, which have been examined, approved and filed in this office.
U.S. Surveyor General's Office.
Cheyenne, Wyoming
May 29, 1912.

Surveyor General

Surveys Designated	Mls.	Chs.	Lks.	When Surveyed
Resurvey Standard Lines	6	10	40	October 6, 1909
Retracement Standard Lines	7	00	30	September 3 - 12, 1909
Resurvey Township Lines	55	26	00	August 10 - Sept 28, 1909
Retracement Township Lines	2	01	04	September 1, 1909
Connecting Lines	1	26	18	Aug 25 - Sept 28, 1909

2929

Accepted by the Hon. Commissioner in his letter "E", September 19, 1912.

29

Indexes

4192

92

EXTERIOR LINES.

Scale 3 miles to 1 inch. Magnetic Variation, East.



Regular Rates 37 mls 67 chs 29 lks
Augmented " 51 " 76 " 70 "

Surveys Designated	By Whom Surveyed	Date of Contract	Amount of Surveys mls	chs	lks	When Surveyed
Township lines	G M Carson	Jan. 21st 1884	89	63	99	July 21 Aug 5, 1884

I hereby certify that the above diagram of the Exterior lines of Tps 22 & 23 N., R's 109 & 110 W. and Tps 21 & 22 N., R's 111 & 112 W. of the 6th Principal Meridian Wyoming Territory, is strictly conformable to the field notes of the survey thereof on file in this office, which have been examined and approved.
Surveyor General's Office,
Cheyenne Wyoming March 30th 1885

John H. Meldrum
Sur. Gen.

2424