42 4427 (4-675a) 11.

Resurvey Township No. 23 North, Range No. 111 West of the Sixth Principal Meridian, Wyoming

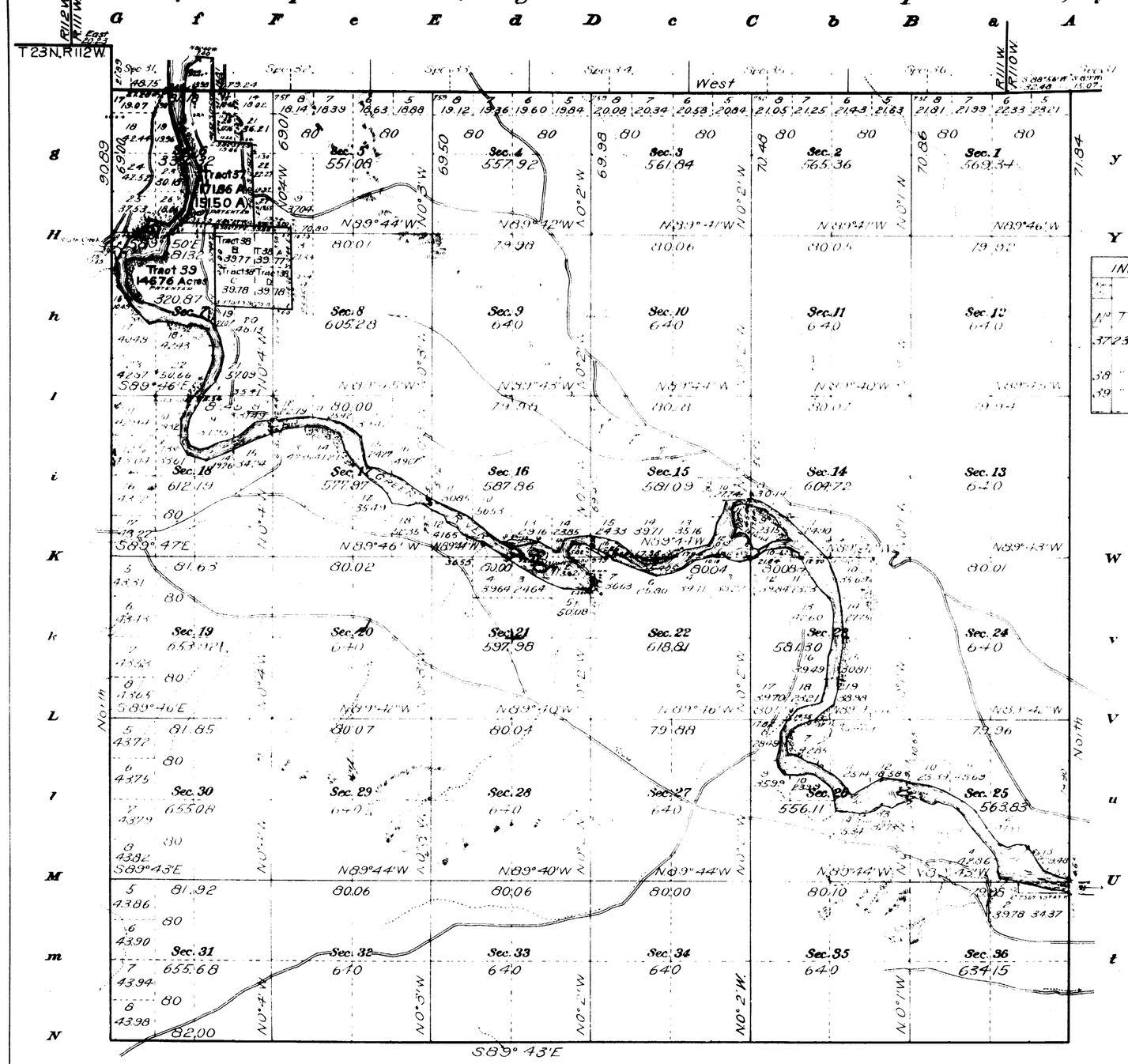

INDEX TO SEGREGATED TRACTS						
Original Survey						
No.	T	R	Sec.	Subdivision	Entry	Entry man
37	23	111	5	W. S. W.		
			6	Lots 1, 7, 8, 13	FH 329 Patented	Simon F. Lindley
38	"		8	N. W.	H. V. Patented	Harry E. Can
39	"		7	Lots 1, 7, 8	FH 414 Patented	Joseph W. Lindley

SEGREGATED TRACTS		
Number	Area Total	Area In Township
37	171.86 Acres	151.50 Acres
38	159.10	159.10
39	146.76	146.76

Areas in Acres	
Public Land	21509.70
Indian Reservation	
Indian Allotments	
Mineral Claims	
Water Surface	672.21
Segregated Tracts	457.36
Total Area	22639.27

True Meridian

0 10 20 40 80

Scale 40 Chains to an inch

Mean Magnetic Declination 17°38' E.

Latitude 41°55' N.

Longitude 109°56' W.

Surveys Designated.	By Whom Surveyed.	Contract No.	Contract Date	Amount of Surveys Mls.	chs.	lks.	When Surveyed. Begun.	Completed.
Resurvey Township Lines	Stahle and Parshall	340	July 1, 1909	23	31	59	August 12, 1909	August 26, 1909
Resurvey Subdivision Lines	" " "	"	"	59	38	61	September 1, 1909	September 9, 1909
Connecting Lines	" " "	"	"		59	60	September 2, 1909	"
Meander Lines	" " "	"	"	24	21	65	September 9, 1909	September 16, 1909
Segregated Tract Lines	" " "	"	"	3	54	74	August 25, 1909	August 25, 1909
North Township Line	Edward F. Stahle	276	June 23, 1899		32	48	May 11, 1900	May 11, 1900

The above map of Resurvey Township No. 23 North Range No. 111 West of the Sixth Principal Meridian Wyoming is strictly conformable to the field notes of the resurvey thereof on file in this office, which have been examined and approved.

U.S. Surveyor General's Office,
Cheyenne Wyoming, Mar. 29, 1912

Stephen C. Stanson
Surveyor General.

Accepted by the Hon. Commissioner in his letter E. Nov. 11, 1912.
Triplicate plat mailed to Evanston Land Office, Mar 4, 1913

23-111

31

Township No. 23 North, Range No. 111 West of the 6th Principal Meridian

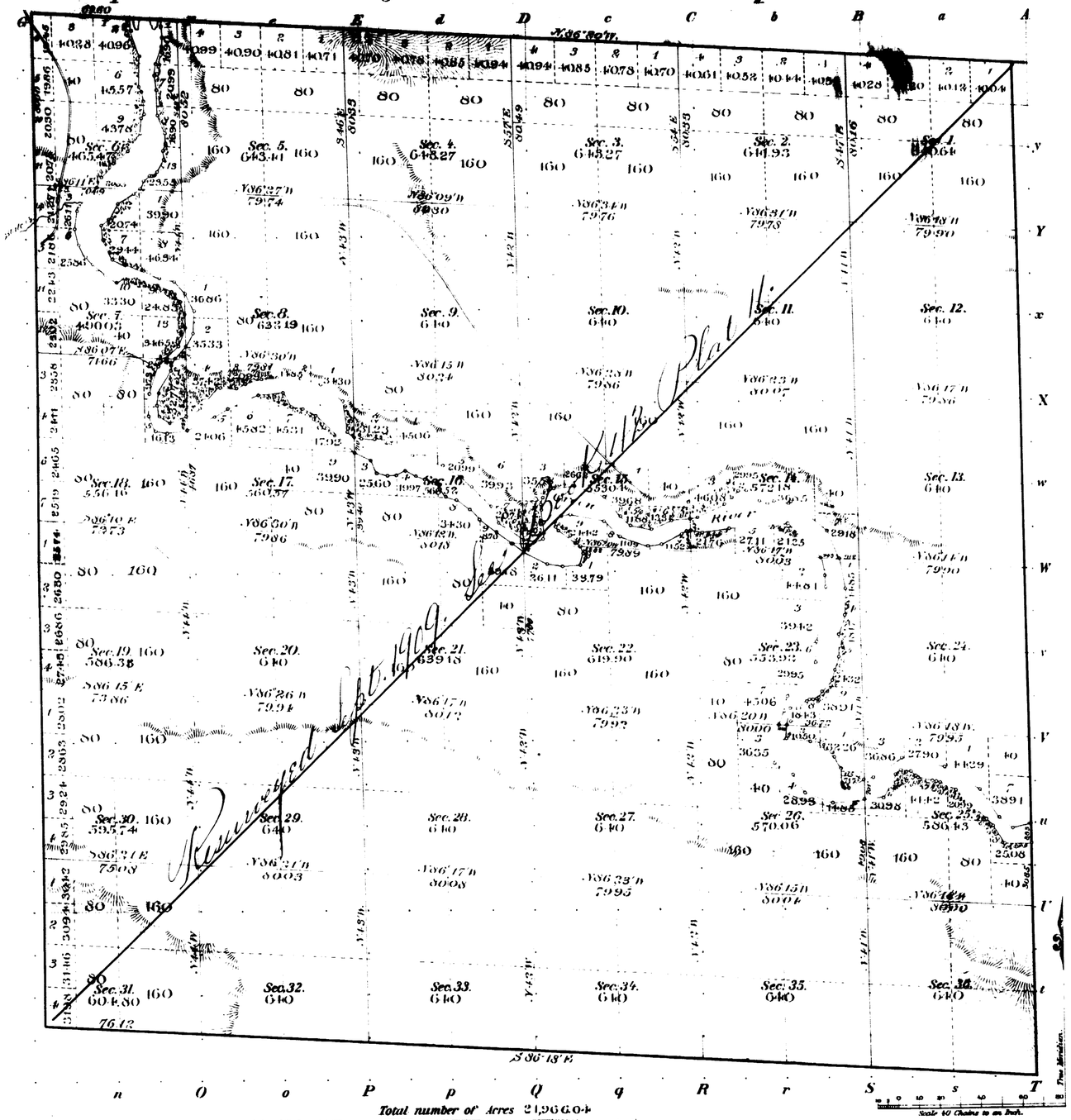

Total number of Acres 21,966.04

Meanders of								
Posts	Courses	Ch.s Lk.s	Posts	Courses	Ch.s Lk.s	Posts	Courses	Ch.s Lk.s

Subdivision lines	at minimum rates	58 lbs	74 lbs	60 lbs
"	" intermediate	"	50	26
Meander "	" minimum	10	61	41
"	" intermediate	11	46	91

Surveys Designated	By Whom Surveyed	Date of Contract	Amount of Surveys M.	Ch.s	Lk.s	When Surveyed	Magnetic Declination
Township lines							
Subdivisions	J.E. Shannon & M. Coleman	July 22nd 1891	59	44	86	Oct. 27 29 1891	16°55' 16°55' East
Meanders	" " "	" " "	22	28	52	" 30 31 "	16°58' "

The above Map of Township No. 23 North of Range No. 111 West of the 6th Principal Meridian Wyoming is strictly conformable to the field notes of the survey thereof on file in this Office, which have been examined and approved.

Surveyor Generals Office.
Cheyenne Wyo. June 30 1892

Wm. A. Richards
Sur. Gen.

2571

4428

(4-675a)

Supplemental Plat

Resurvey Township No. 23 North, Range No. 111 West of the Sixth Principal Meridian, Wyoming

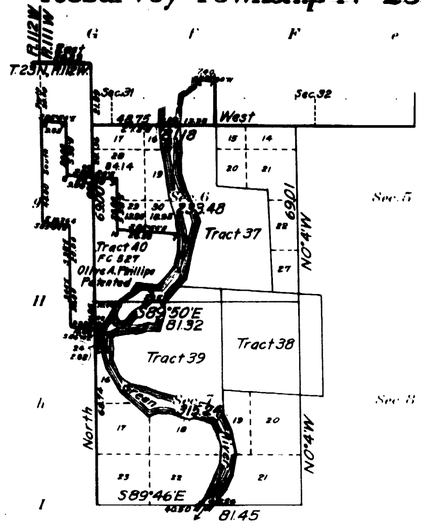

INDEX TO SEGREGATED TRACT								
Resurvey	Original Survey							
No.	T.	R.	Sec.	Subdivision	Entry Kind	Entry No.	Status in Land Office	Entryman
40	23	111	6	E½SW¼ Lots 5,10,12	FC	527	Patented	Olive A. Phillips
	23	111	7	Lot 3				

Surveys Designated	By Whom Surveyed	Group No.	Group Date	Amount of Surveys Mls.	chs.	lks.	When Surveyed Begun	Completed
Segregated Tract Lines	William R. Bandy	16	February 17, 1913	3	46	94	November 27, 1913	November 27, 1913
Retracement Meanders	" "	"	" "		47	40	" "	" "
Connections	" "	"	" "		19	90	" "	" "
Resurvey Meanders	" "	"	" "		14	80	" "	" "

Areas in Acres	
Public Land	
Indian Reservation	
Indian Allotments	
Mineral Claims	
Water Surface	
Total Area	

Scale 40 Chains to an inch

Mean Magnetic Declination

Supplemental resurvey

The above map of a Township No. 23 North, Range No. 111 West of the Sixth Principal Meridian, Wyoming is strictly conformable to the field notes of the re-survey thereof on file in this office, which have been examined and approved

U. S. Surveyor General's Office.

Cheyenne, Wyoming, November 14, 1914

Charles L. Decker

Surveyor General.

2571-B

23-111

42 Indexed

4888

7.

RESURVEY
TOWNSHIP EXTERIORS

Scale: 1 inch to 160 Chains

This Plat of
the Resurvey of
East Boundary of Townships 23 North, Ranges 109 and 110 West, and part of the East Boundary of Township 22 North, Range 112 West and the East and South Boundaries of Township 23 North, Ranges 111 and 112 West, and Township 24 North, Ranges 111 and 114 West and of
The Retracement
of part of the Sixth Standard Parallel North in Ranges 110, 111 and 114 West and part of the East Boundary of Township 24 North, Range 112 West of the Sixth Principal Meridian, Wyoming, is strictly conformable to the field notes of the resurvey thereof by
Stahle & Parshall, U.S.D.S.
under their Contract No. 340, dated July 1, 1909, which have been examined, approved and filed in this office
U.S. Surveyor General's Office
Cheyenne, Wyoming
May 29, 1912.

Stephen P. Hanson
Surveyor General

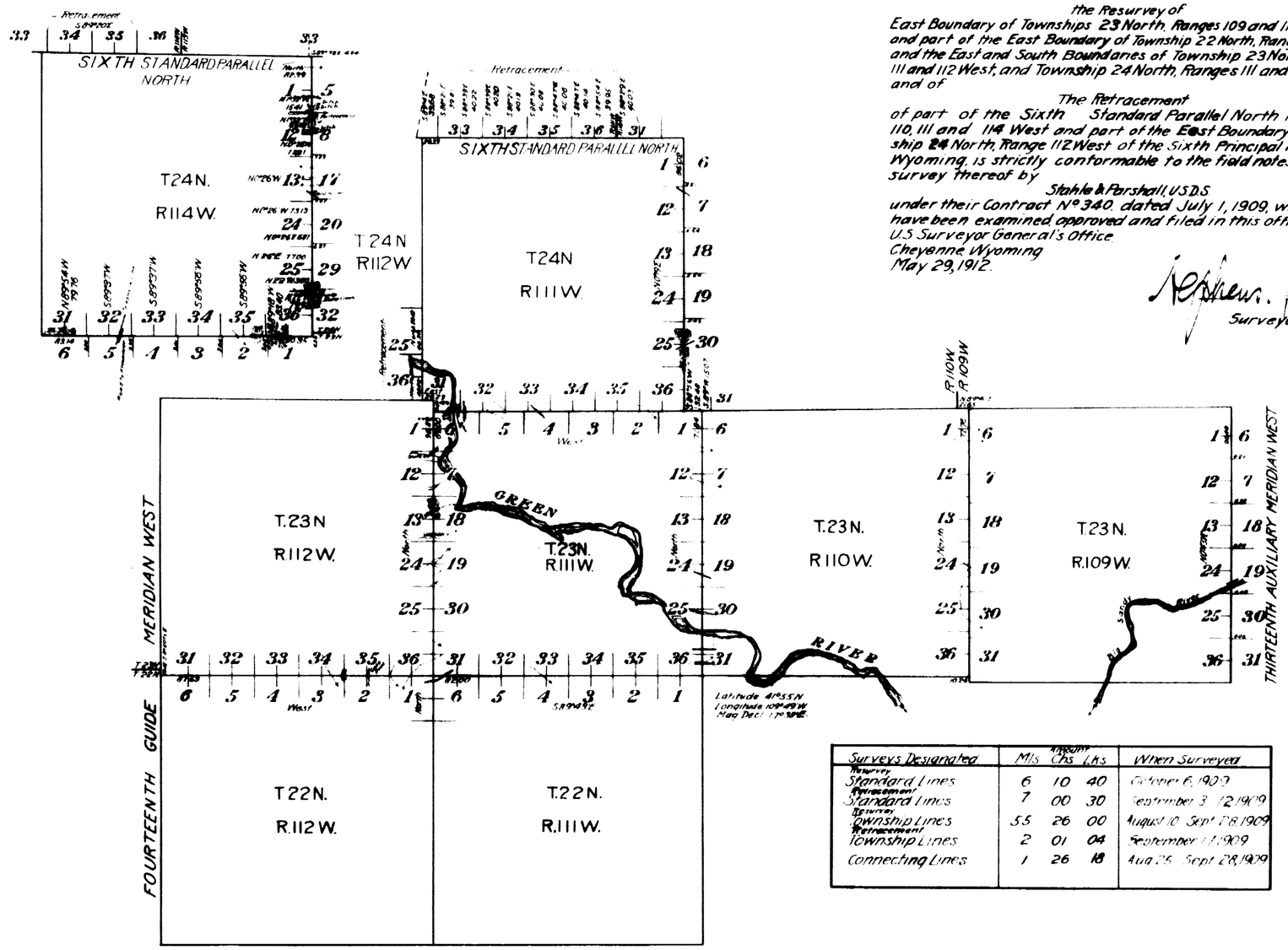

Surveys Designated	Amount Mls	Chs	Lks	When Surveyed
Resurvey Standard Lines	6	10	40	October 6, 1909
Retracement Standard Lines	7	00	30	September 3 - 12, 1909
Resurvey Township Lines	55	26	00	August 10 - Sept 28, 1909
Retracement Township Lines	2	01	04	September 11, 1909
Connecting Lines	1	26	18	Aug 25 - Sept 28, 1909

2929

Accepted by the Hon. Commissioner in his letter "E", September 19, 1912.

30
Indexed
4348

95

EXTERIOR LINES

Scale 1 inch - 2 miles. Mag. Var. East



All Exterior Lines at minimum rates 11 M 65 Chs 49 Lks.

Surveys designated	By Whom Surveyed	Date of Contract	Amount of Survey M	Chs	Lks	Date of Survey	Magnetic Declination
Exterior Lines	Shannon & Coleman		11	65	49	Oct. 27 29, 1891	16°53' East

I hereby certify that the above diagram of the South boundary of Township 23 North Ranges 111 and 112 West of the 6th Principal Meridian, Wyoming, is strictly conformable to the field notes of the re-survey thereof on file in this office which have been examined and approved.

Surveyor Generals Office.
Cheyenne Wyo. Feb. 24 1892.

Wm A. Richards
Surveyor General

2510

31 Indexed Accession No. 4420

EXTERIOR LINES

Scale 1 inch - 2 Miles Mag. Var. East.

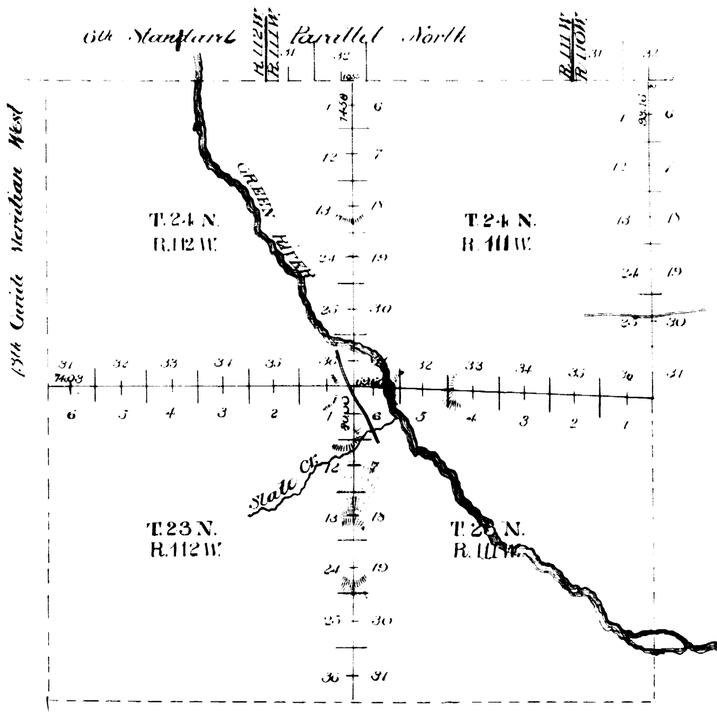

Exterior lines at intermediate rates 3rd 09ch 27th
" " " minimum " 26" 62" 10"
Connection " " " " 10" 95"

Surveys Designated	By Whom Surveyed	Date of Contract	Amount of Surveys M.	Ch.	Lks.	Date of Survey	Magnetic Declination
Exterior Lines	Shannon & Coleman	Sept. 26, 1891	29	71	37	Oct. 27 29, 1891	16°35' East.
Connections	" "	" " "		10	95		

I hereby certify that the above diagram of the Exterior lines of townships 23 and 24 North, Ranges 111 and 112 West of the 6th Principal Meridian in Wyoming is strictly conformable to the field notes of the survey thereof on file in this office, which have been examined and approved.

Surveyor General's Office
Cheyenne Wyo. June 30 1892

Wm A. Richards
Surveyor General

2566