(23)

accession no. 2500

28

TOWNSHIP No. 23 NORTH, RANGE No. 92 WEST of the 6TH Principal MERIDIAN.

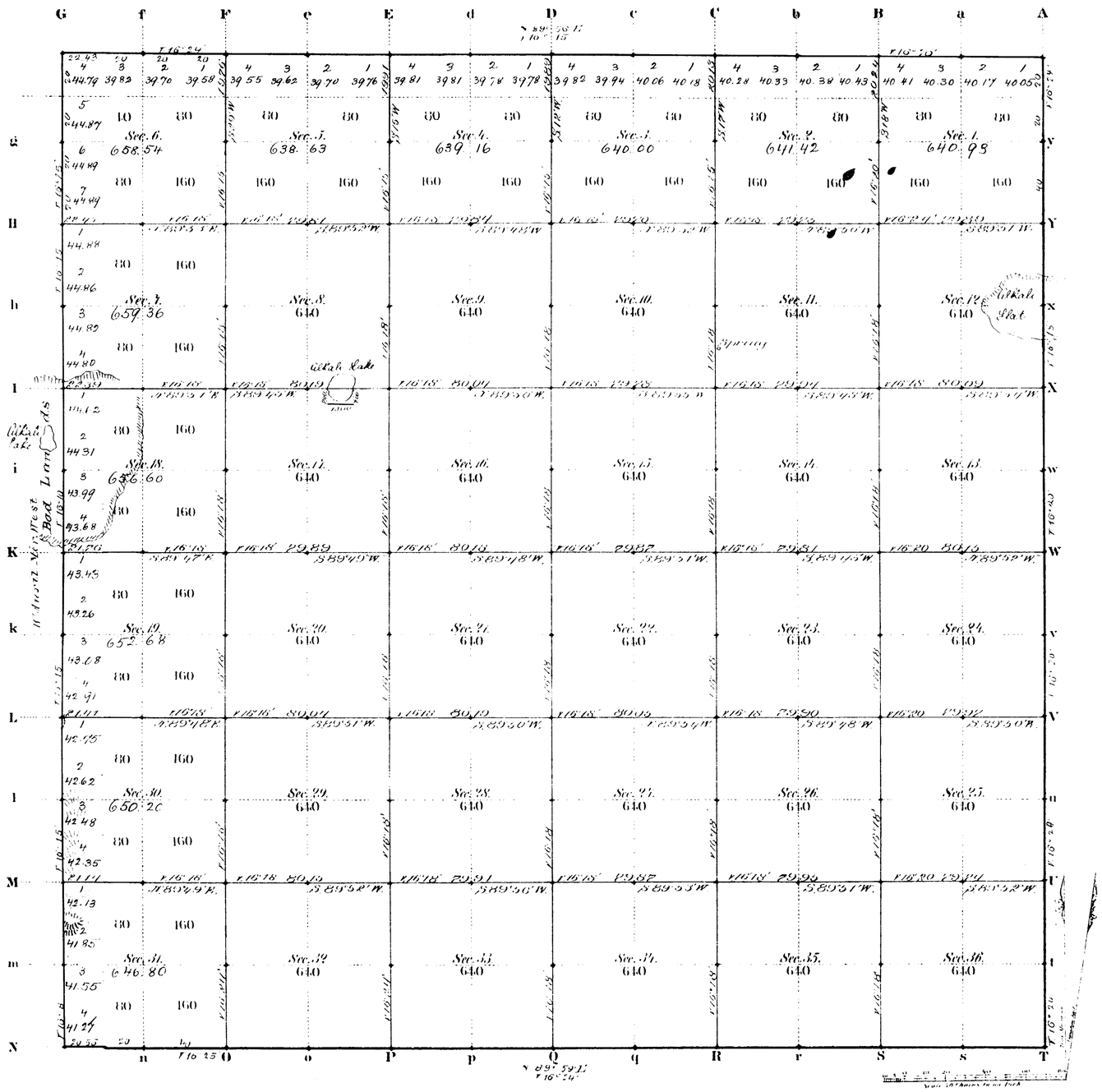

Total number of Acres 23,124.32

Surveys Designated	By Whom Surveyed	Date of Contract	Amount of Surveys Miles	Chs	Lks	When Surveyed	Magnetic Declination
Township lines	W. J. Dixon	July 2, 1882	12	02	43	March 20, 21, 1883	15° 18' E.
Subdivisions	" " "	" " "	60	07	78	May 12 to 18, 1883	16° 15' "
Connections							
Township lines	W. J. Dixon	July 11, 1882	5	10	50	Aug. 3, 1882	
W. Fort. N. W.	Thos. W. Brown	May 24, 1882	5	03	00	June 7, 1882	

The above Map of Township No. 23 North Range No. 92 West of the Sixth Principal Meridian Wyoming Territory is strictly conformable to the field notes of the survey thereof on file in this Office, which have been examined and approved

Surveyor General's Office,
Cheyenne Wyoming
October 13, 1883

Edw. C. Dawes
Surv. Gen'l.

1744

23-92

7393

ORIGINAL

TOWNSHIP 23 NORTH, RANGE 92 WEST, OF THE SIXTH PRINCIPAL MERIDIAN, WYOMING.

DEPENDENT RESURVEY

A history of surveys is contained in the field notes.

This plat represents the dependent resurvey of a portion of the north boundary and a portion of the subdivisional lines of T. 23 N., R. 92 W., Sixth Principal Meridian, Wyoming, designed to restore the corners in their true original locations according to the best available evidence.

Except as indicated hereon, the lottings and areas are as shown on the plat approved October 13, 1883.

Survey executed by William W. Finnicum, Supervisory Cadastral Surveyor, September 25 to October 20, 1975, pursuant to Special Instructions, dated August 11, 1975, for Group No. 377, Wyoming.

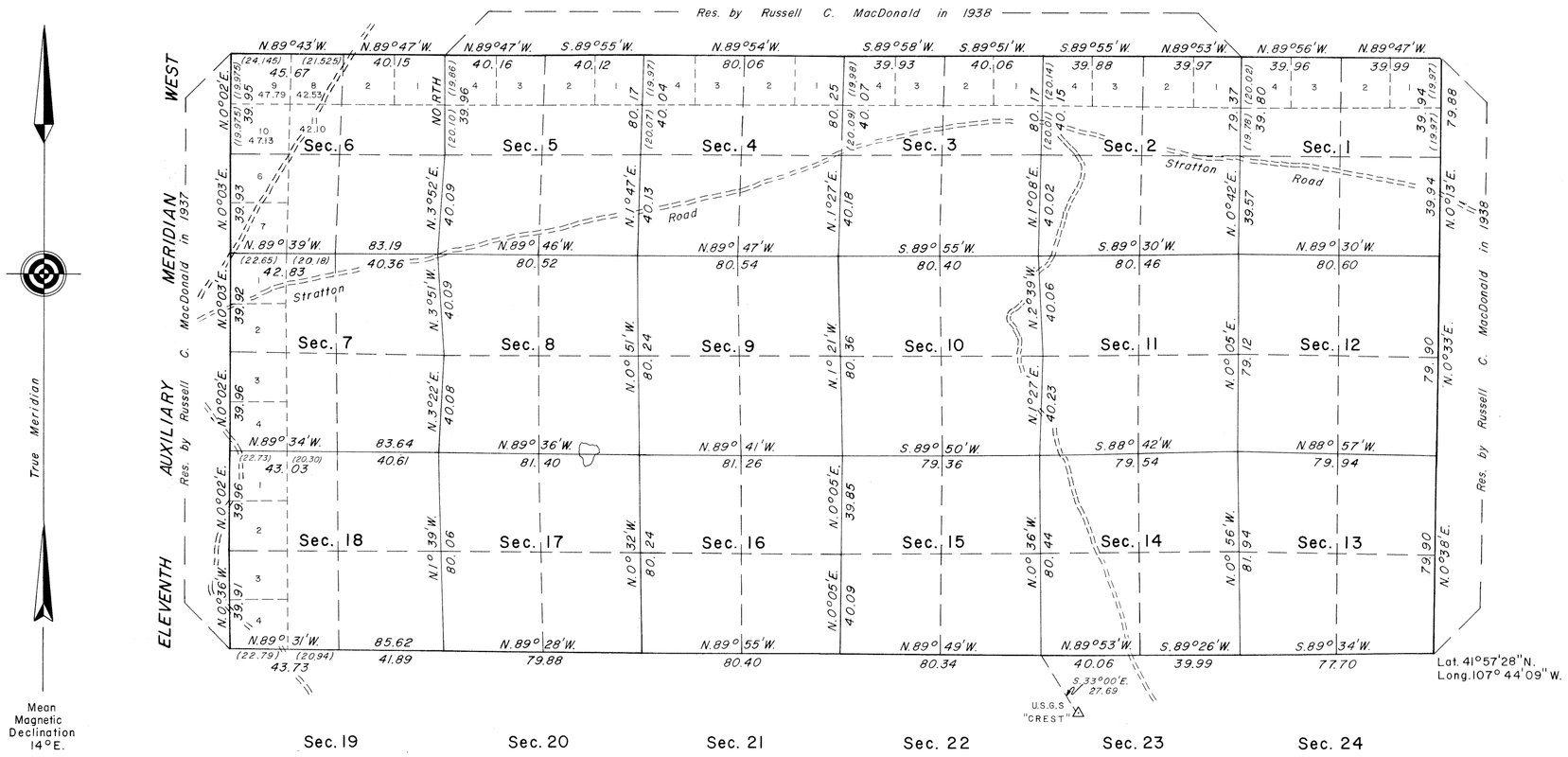

UNITED STATES DEPARTMENT OF THE INTERIOR
BUREAU OF LAND MANAGEMENT
Washington, D.C. January 20, 1978

This plat is strictly conformable to the approved field notes, and the survey, having been correctly executed in accordance with the requirements of law and the regulations of this Bureau, is hereby accepted.

For the Director

Roger T. Barron

Acting Chief, Division of Cadastral Survey

LPB/WO
L.G.B.

1744A

ORIGINAL

Acces. 6225

SHEET 4 OF 4 SHEETS

TOWNSHIPS Nº 23 AND 24 NORTH, RANGES Nº 89, 90, 91, AND 92 WEST, SIXTH PRINCIPAL MERIDIAN, WYOMING

DEPENDENT RESURVEY OF EXTERIOR LINES

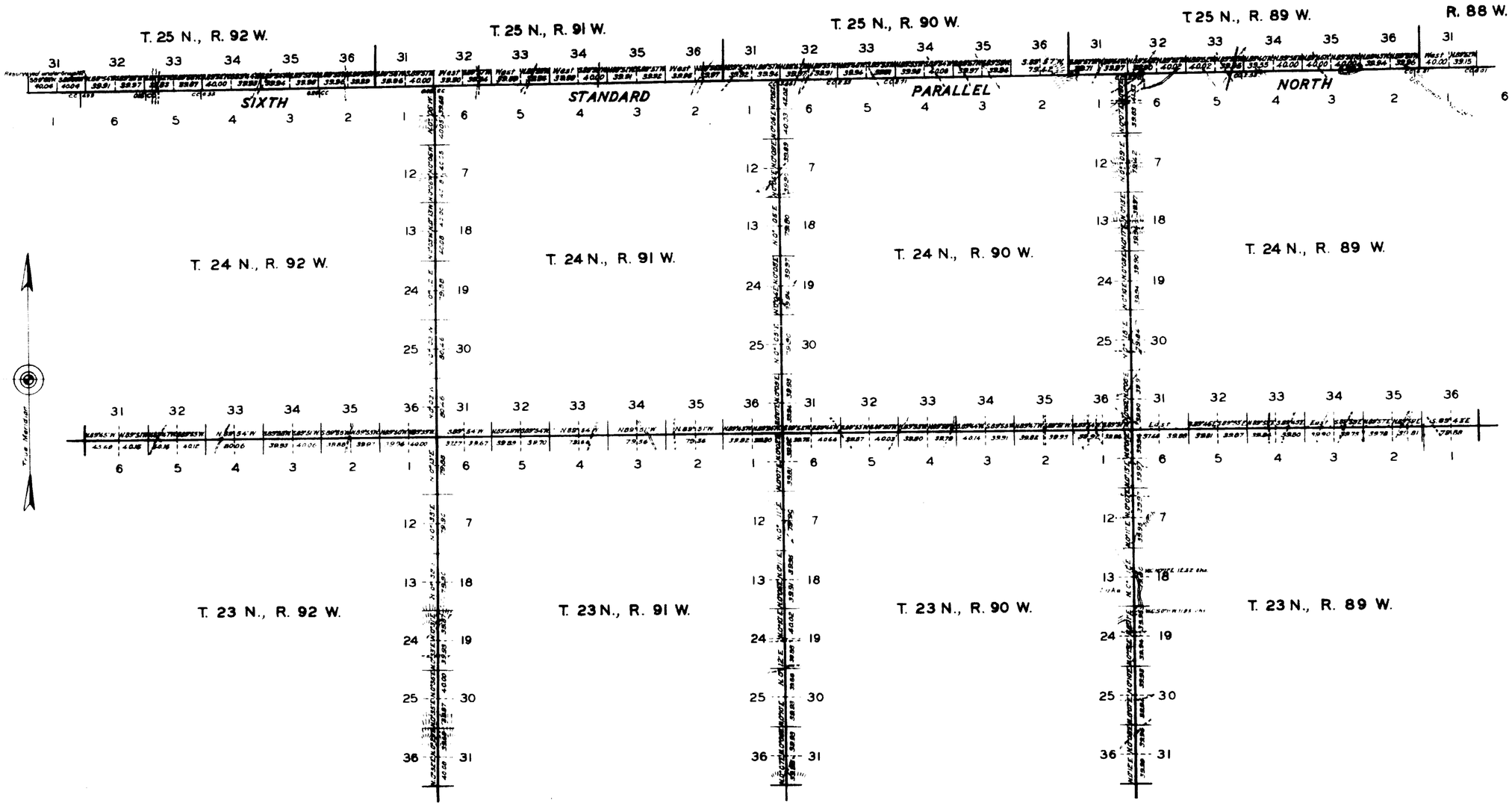

Resurvey authorized by General Land Office letter "E" dated June 12, 1937.

0 10 50 100

SCALE: 100 CHS. TO AN INCH

LINES DESIGNATED	BY WHOM SURVEYED	GROUP		MILEAGE		WHEN SURVEYED	
		NO.	DATE	MLS.	CHS.	BEGUN	COMPLETED
EXTERIORS	RUSSELL C. MACDONALD	162	AUG. 10, 1938	82	72.62	SEPT. 28, 1938	NOV. 10, 1938
CONNECTIONS	"		"		6.54	"	"

Office of Supervisor of Surveys

Denver, Colorado, Sept. 26, 1941

The above plat of the exterior lines of Townships Nos. 23 and 24 North, Ranges Nos. 89, 90, 91, and 92 West of the Sixth Principal Meridian, Wyoming, is strictly conformable to the field notes of the resurvey thereof, which have been examined and approved.

Supervisor of Surveys

UNITED STATES
DEPARTMENT OF THE INTERIOR
GENERAL LAND OFFICE
Washington, D.C., Oct. 3, 1941

The resurvey represented by this plat having been correctly executed in accordance with the requirements of law and the regulations of this office, is hereby accepted.

Assistant Commissioner.

MJL

AMT

(18)

1821

.98

11th AUXILIARY MERIDIAN WEST

in Townships 21 to 30 North inclusive, between Ranges 92 & 93 West of the 6th Principal Meridian Wyoming Territory

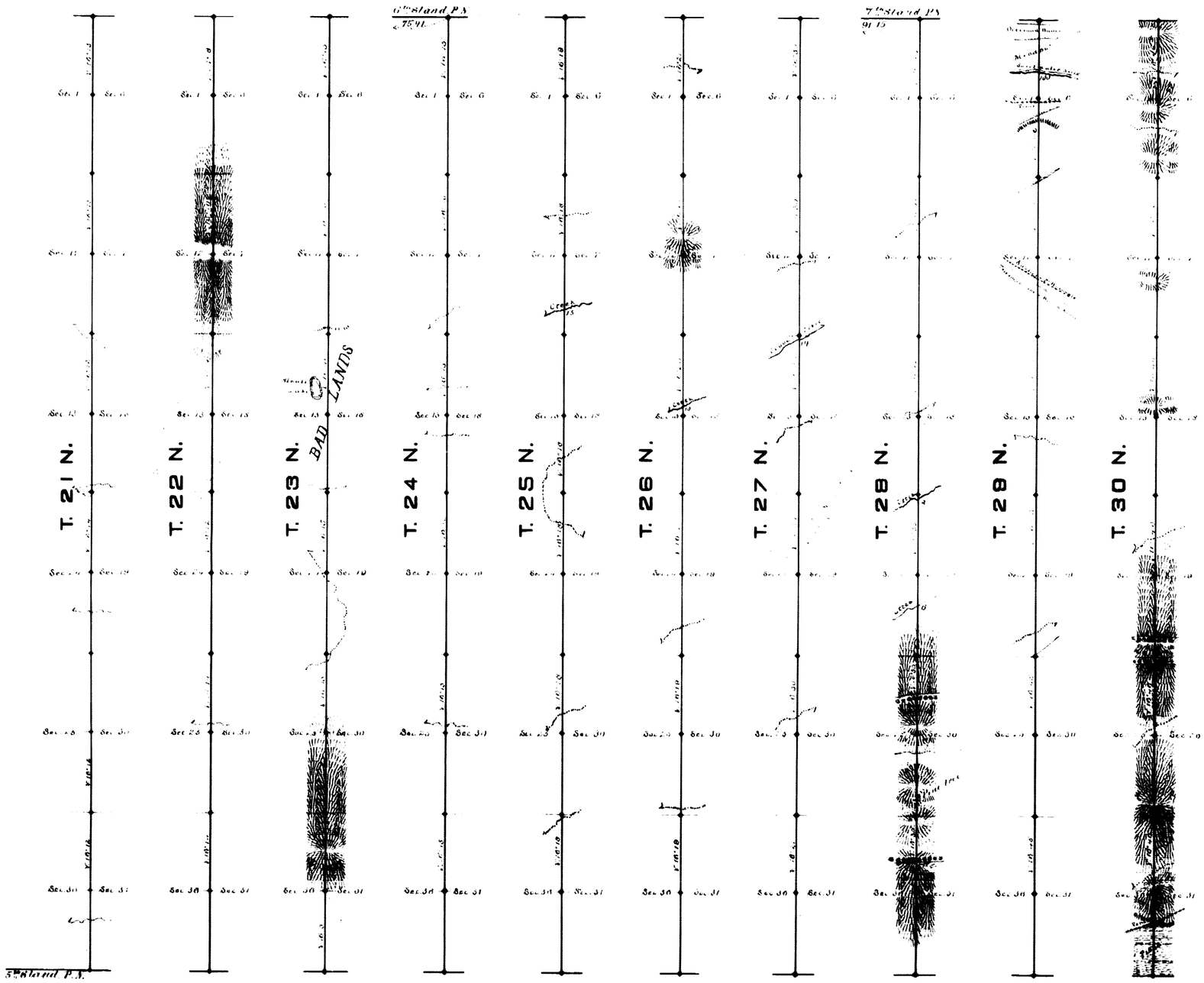

Scale 40 chains to an inch

Magnetic Variation East

Surveys designated	By whom surveyed	Date of Contract	Amount of surveys Miles	Chs	Lks	When surveyed
11th Auxiliary Mer. W.	Charles W. Brown	May 24th 1862	80	00	00	June 6-20th 1862
Connections			8	66	50	

1880

I hereby certify that the above diagram of the 11th Auxiliary Meridian West, in Townships 21 to 30 North inclusive, between Ranges 92 & 93 West of the 6th Principal Meridian, Wyoming Territory, is strictly conformable to the field notes of the survey thereof, on file in this office, which have been examined and approved.

Surveyor General's Office
Cheyenne, Wyo. Feb. 28th 1883.

Edw. C. Davis
Surveyor General.

(23) 2525

Indexed

EXTERIOR LINES.

Scale 3 miles to 1 inch. Magnetic Variation E.

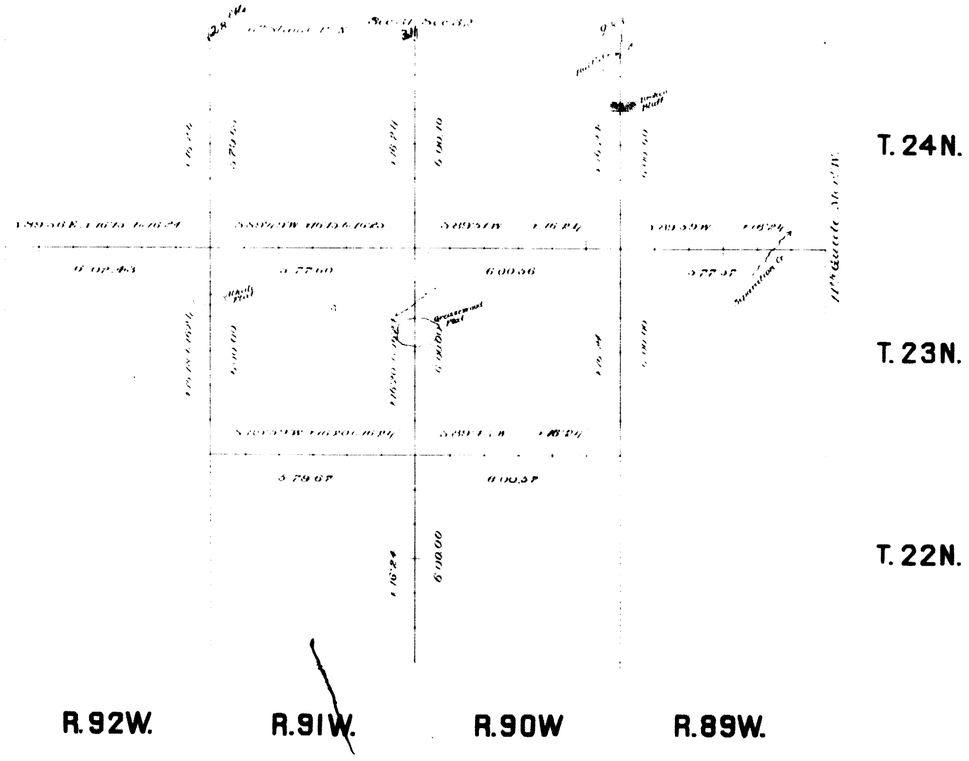

Surveys Designated	By Whom Surveyed	Date of Contract	Amount of Surveys			When Surveyed
			mls	chs	lks	
Exterior lines	W. O. Owen	July 8th 1882	77	78	73	March 14th 1883
Connections	" " "	" " "		13	22	" " "

I hereby certify that the above diagram of the Exterior lines of Tps 23 & 24 N., R's 89, 90, 91 & 92 W., and Tp's 22 N., R's 90 & 91 W. of the 6th P.M. Wyoming Territory is strictly conformable to the field notes of the survey thereof on file in this office, which have been examined and approved.

Surveyor General's Office,
Cheyenne Wyoming October 13th 1883 } Edw. C. David Surv'r Gen'l

1769