(23)

11

2506

TOWNSHIP No. 23 NORTH. RANGE No. 93 WEST of the 6th Principal MERIDIAN.

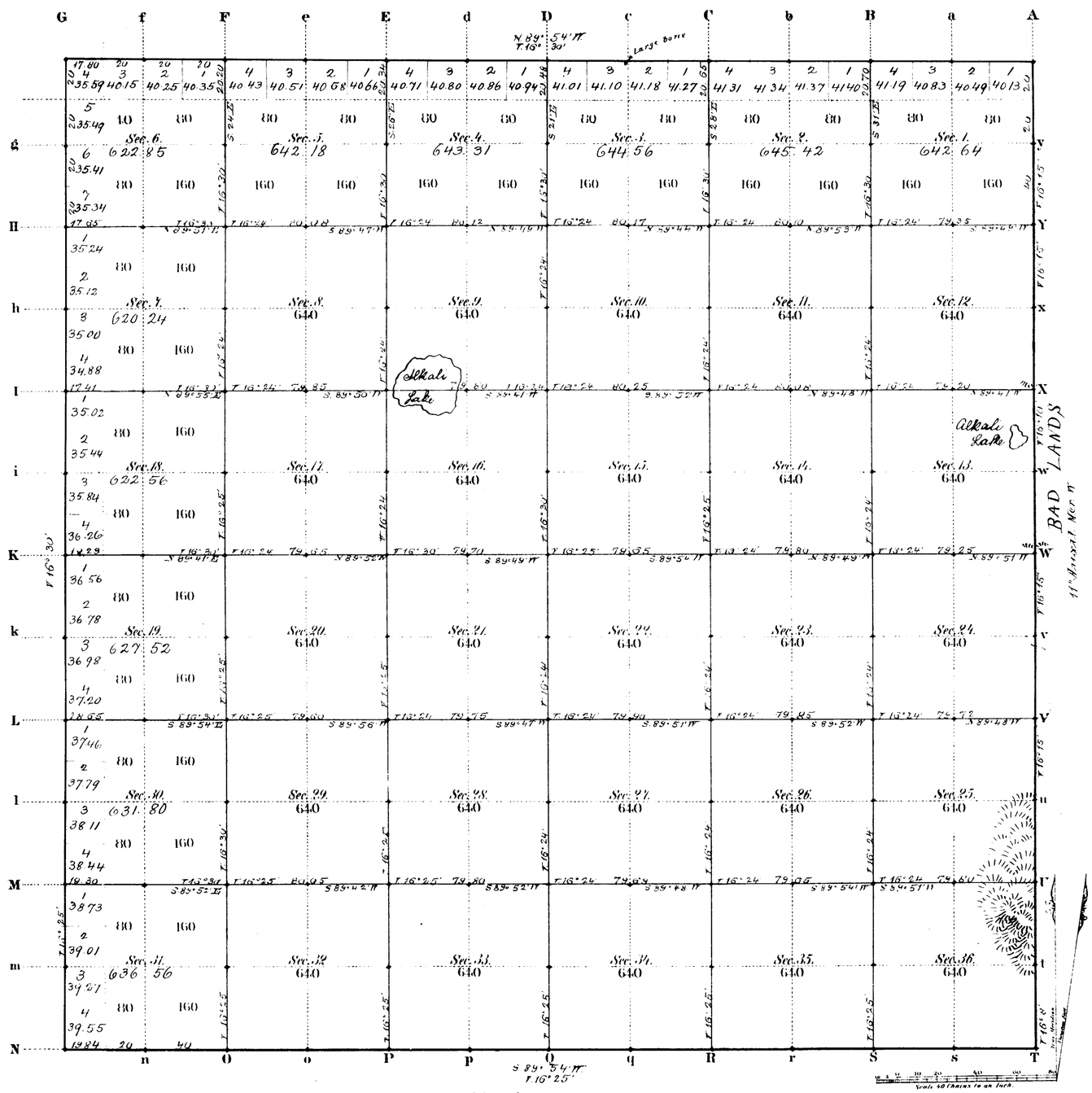

Total number of Acres. 22979.64

Surveys Designated	By Whom Surveyed	Date of Contract	Amount of Surveys Mts	Chs	Lks	When Surveyed	Magnetic Declination
S W & N Township lines	W. O. Hornley	July 11, 1882	17	77	64	Oct. 6, & 7, 1882	16° 28' East
Subdivisions	" " "	" " "	59	68	47	Nov. 4-7, 1882	16° 24' "
Connections							
11th Aux. M. W.	Chas. W. Blunn	May 24, 1882	0	00	00	June 7, 1882	

The above Map of Township No. 23 North Range No. 93 West of the Sixth Principal Meridian Wyoming Territory is strictly conformable to the field notes of the survey thereof on file in this Office, which have been examined and approved.

Surveyor General's Office,
Cheyenne Wyoming
October 6th 1883

Edw. C. David
Sur. Genl.

A. Gast & Co. St. Louis Mo.

1750

23 - 93

Access. 6184

SHEET 1

TOWNSHIPS NOS. 23 AND 24 NORTH, RANGES NOS. 93, 94, 95, AND 96 WEST, SIXTH PRINCIPAL MERIDIAN, WYOMING

DEPENDENT RESURVEY OF EXTERIOR LINES

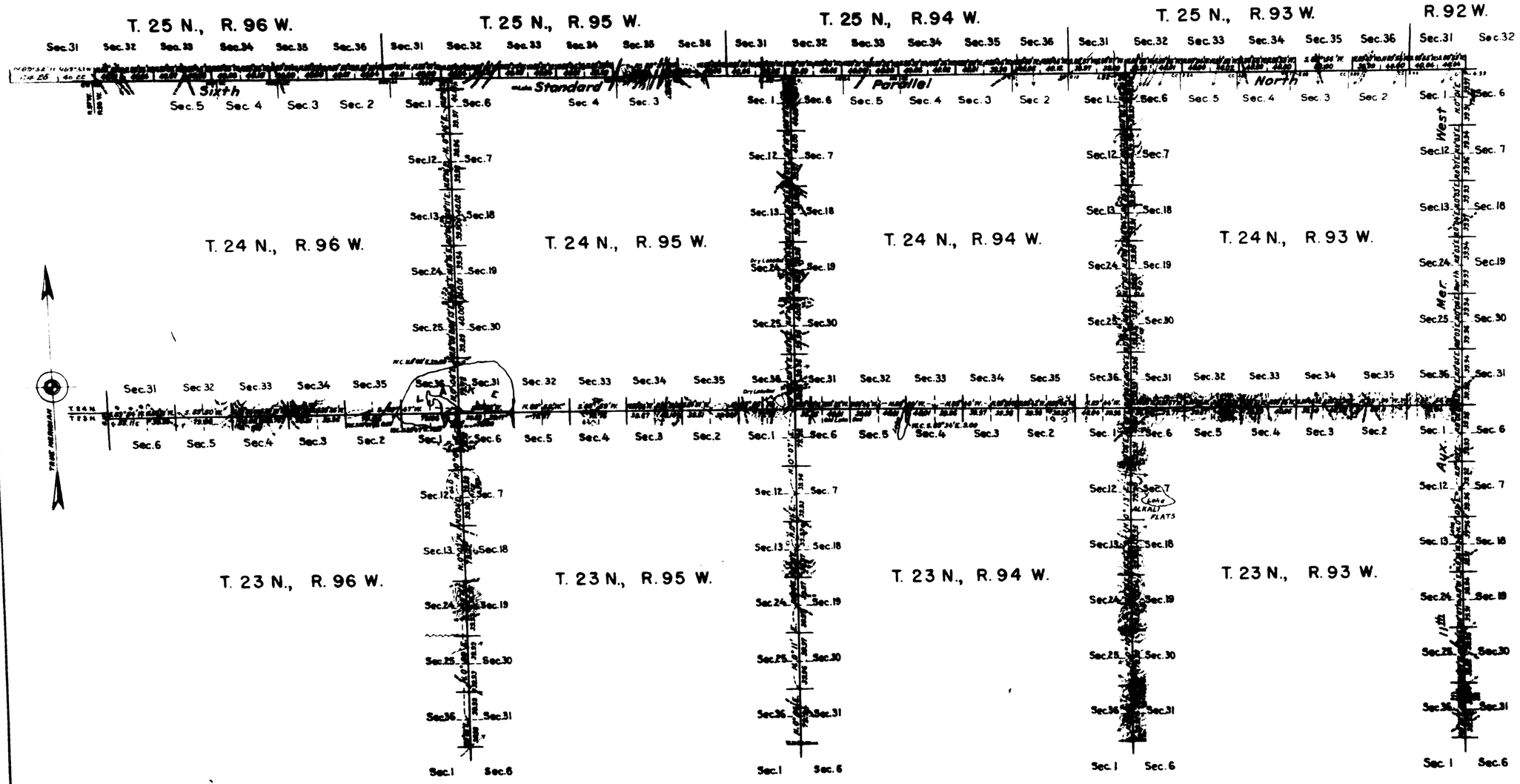

Resurvey authorized by General Land Office letter "E" dated June 12, 1937.

Office of Supervisor of Surveys
Denver, Colorado, May 18, 1939.
The above plat of the exterior lines of Townships Nos. 23 and 24 North, Ranges Nos. 93, 94, 95, and 96 West of the Sixth Principal Meridian, Wyoming, is strictly conformable to the field notes of the survey there of which have been examined and approved.

Supervisor of Surveys.

UNITED STATES DEPARTMENT OF THE INTERIOR
GENERAL LAND OFFICE
Washington, D.C., Feb. 3, 1940.
The survey represented by this plat having been correctly executed in accordance with the requirements of law and the regulations of this office, is hereby accepted.

Acting Assistant Commissioner.

Scale: 100 chs. to an inch.

LINES DESIGNATED	BY WHOM SURVEYED	GROUP No.	GROUP DATE	MILEAGE MLS.	MILEAGE CHS.	WHEN SURVEYED BEGUN	WHEN SURVEYED COMPLETED
Exterior	Anthony C. Kimmell	167	Aug. 26, 1937	96	1.96	Oct. 26, 1937	Nov. 20, 1937
Miscellaneous	Russell C. MacDonald				21.91		

3011

(18)

Indexed

1821

11th AUXILIARY MERIDIAN WEST

in Townships 21 to 30 North inclusive between Ranges 92 & 93 West of the 6th Principal Meridian Wyoming Territory

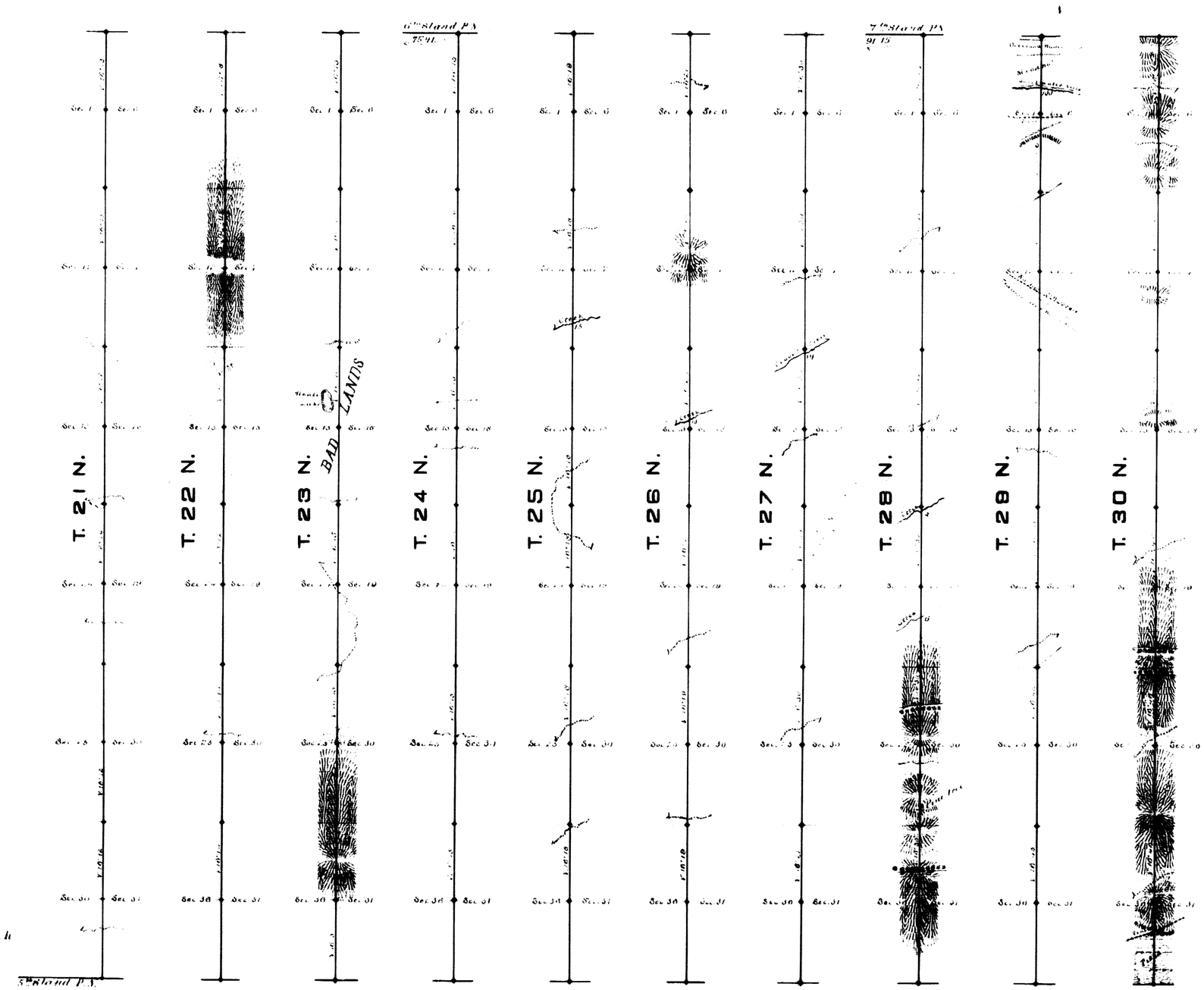

Scale 40 chains to an inch

Magnetic Variation East

Surveys designated	By whom surveyed	Date of Contract	Amount of surveys Mls.	Chs.	Lks.	When surveyed
11th Auxiliary Mer. W.	Charles W. Brown	May 24th 1882	80	00	00	June 6-20th 1882
Connections			2	00	50	

I hereby certify that the above diagram of the 11th Auxiliary Meridian West, in Townships 21 to 30 North inclusive, between Ranges 92 & 93 West of the 6th Principal Meridian, Wyoming Territory, is strictly conformable to the field notes of the survey thereof, on file in this office, which have been examined and approved.

Surveyor General's Office
Cheyenne, Wyo., Mch. 1883.

Edw. C. David
Surveyor General

1330

(23) 2512

19

EXTERIOR LINES.

Magnetic Variation East *Scale 3 miles to one inch.*

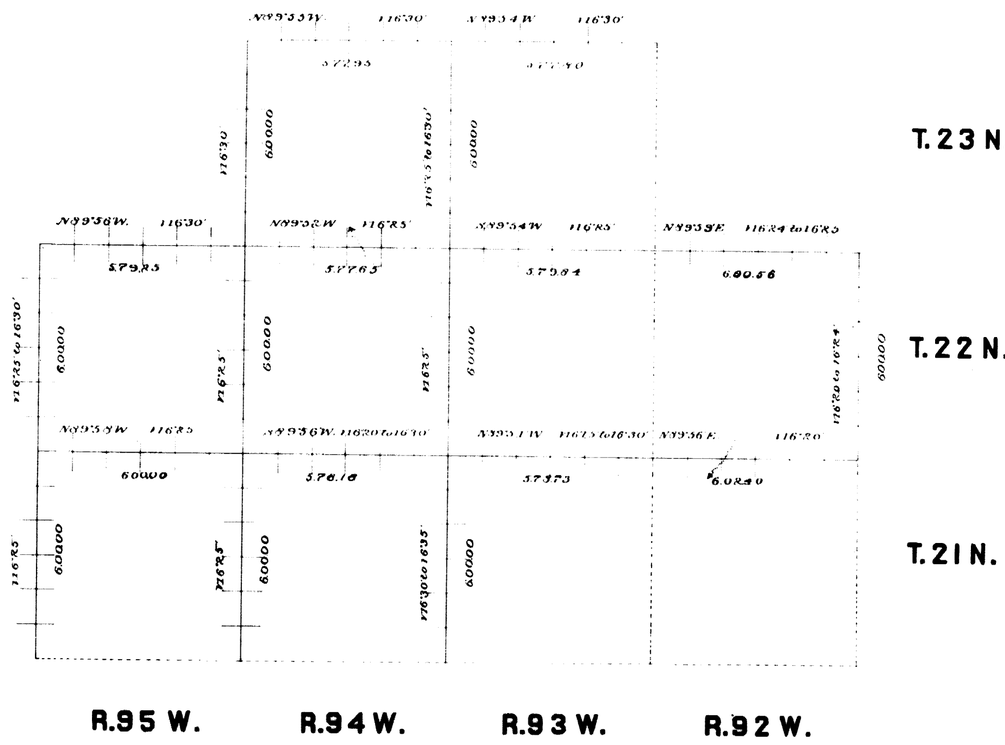

Surveys Designated	By Whom Surveyed	Date of Contract	Amount of Surveys Miles	Chains	Links	When Surveyed
Exterior lines	W O Downey	July 11th 1882	113	78	36	Oct 2nd 17th 1882

I hereby certify that the above diagram of the Exterior Lines of Townships 21 & 22 N Ranges 92, 93, 94 & 95 W. and Townships 23 N. Ranges 93 & 94 West of the 6th Principal Meridian, Wyoming Territory, is strictly conformable to the field notes of the survey thereof on file in this Office which have been examined and approved

Surveyor General's Office
Cheyenne Wyoming
October 6th 1883

Edw. C. David Sur. Gen.

1756