(24)

3022

92

TOWNSHIP No. 23 NORTH. RANGE No. 95 WEST of the 6th Principal MERIDIAN.

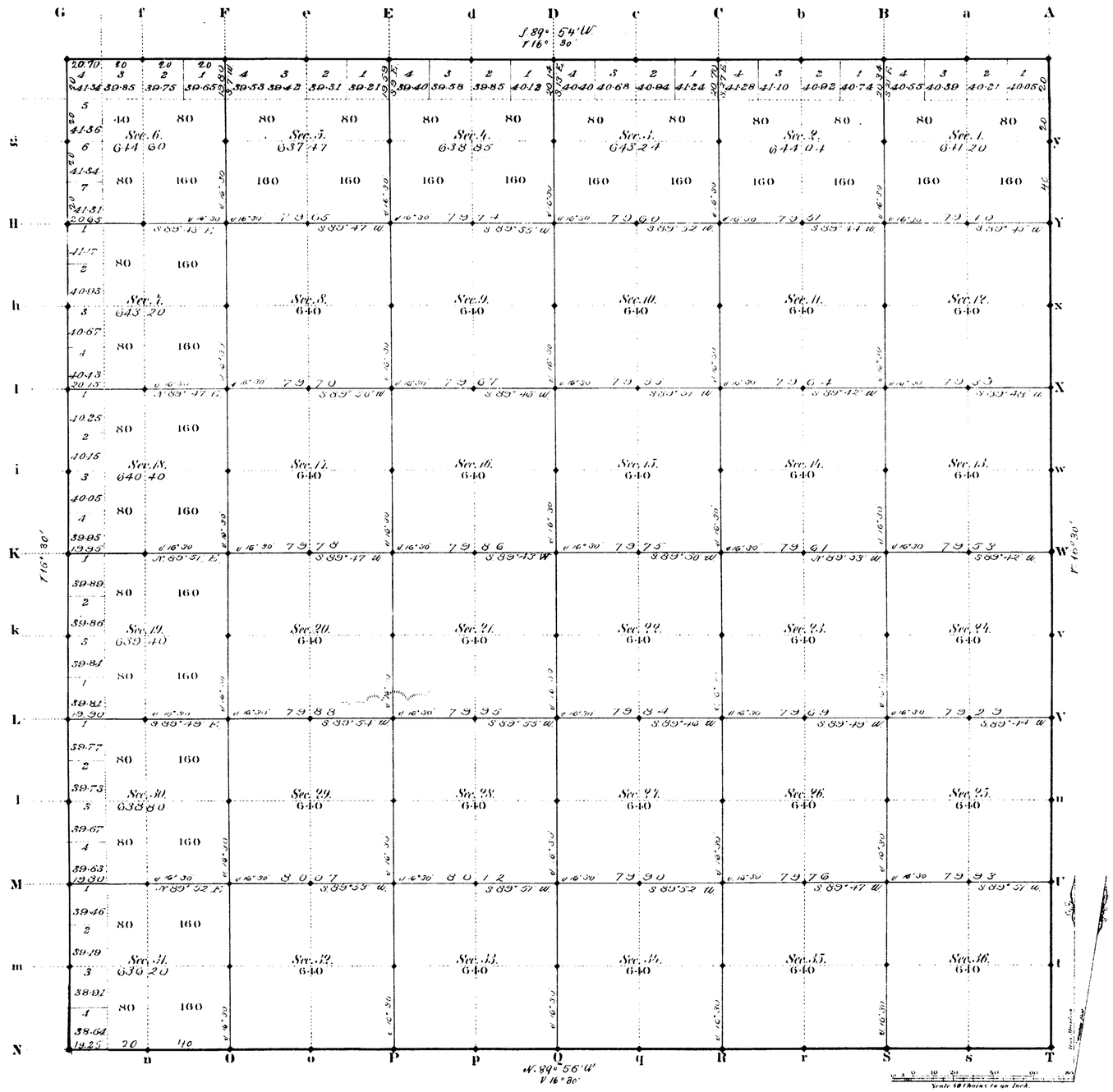

Total number of Acres. 23047.40

Surveys Designated	By Whom Surveyed	Date of Contract	Amount of Surveys Mls. Chs. Lks.	When Surveyed	Magnetic Declination
W. & N. Township lines	D. W. Fleet	July 8, 1882	11 . 79 . 95	Oct. 25, 26 1882	16° 30' East
Subdivisions	" " "	" " "	59 . 73 . 83	Nov. 5, 1882	16° 30' "
Connections					
E. & S. Townsh'l	W. O. Downey	July 11, 1882	11 . 79 . 25	Oct. 11, 17, 1882	

The above Map of Township No. 23 North Range No. 95 West of the Sixth Principal Meridian Wyoming Territory is strictly conformable to the field notes of the survey thereof on file in this Office, which have been examined and approved

Surveyor General's Office. Edw. C. Davis Sur. Genl.

Cheyenne Wyoming

January 18th 1884

A. Gast & Co. St. Louis Mo.

1933

23-95

Access. 6184

SHEET 1

TOWNSHIPS NOS. 23 AND 24 NORTH, RANGES NOS. 93, 94, 95, AND 96 WEST, SIXTH PRINCIPAL MERIDIAN, WYOMING

DEPENDENT RESURVEY OF EXTERIOR LINES

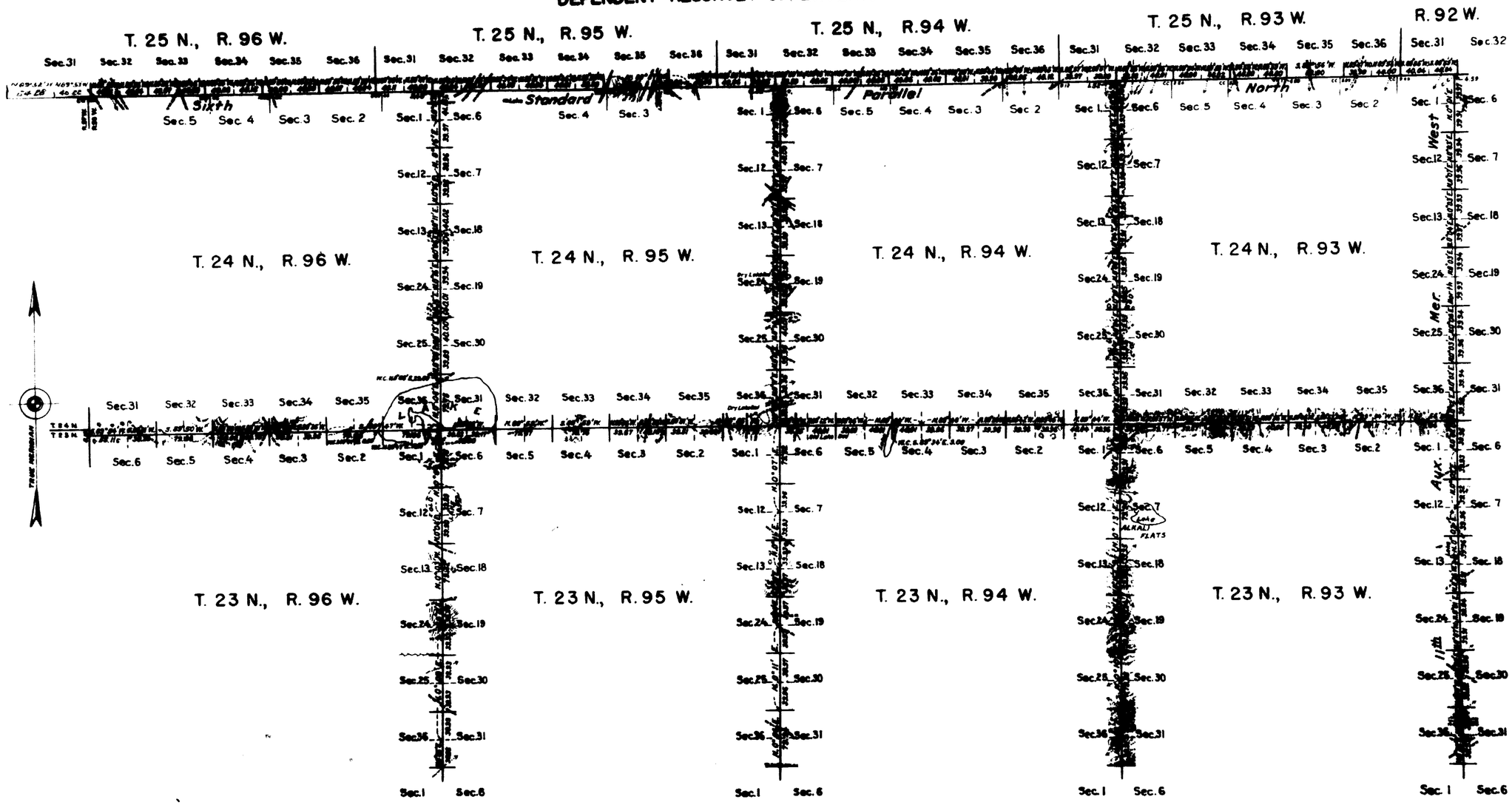

Resurvey authorized by General Land Office letter "E" dated June 12, 1937.

Scale: 100 chs. to an inch.

LINES DESIGNATED	BY WHOM SURVEYED	GROUP No.	GROUP DATE	MILEAGE MLS.	MILEAGE CHS.	WHEN SURVEYED BEGUN	WHEN SURVEYED COMPLETED
Exterior	Anthony C. Kimmell	167	Aug. 26, 1937	96	1.86	Oct. 26, 1937	Nov. 20, 1937
Miscellaneous	Russell C. MacDonald				21.91		

Office of Supervisor of Surveys
Denver, Colorado, May 18, 1939.
The above plat of the exterior lines of Townships Nos. 23 and 24 North, Ranges Nos. 93, 94, 95, and 96 West of the Sixth Principal Meridian, Wyoming, is strictly conformable to the field notes of the survey there of which have been examined and approved.

Supervisor of Surveys.

UNITED STATES DEPARTMENT OF THE INTERIOR
GENERAL LAND OFFICE
Washington, D.C., Feb. 3, 1940.
The survey represented by this plat having been correctly executed in accordance with the requirements of law and the regulations of this office, is hereby accepted.

Acting Assistant Commissioner.

3011

(24)
Index Accession no 3025

EXTERIOR LINES.

Magnetic Variation East *Scale 3 miles to 1 inch.*

R.96W. R.95W.



T.23N.

T.22N.

Survey Designated	By Whom Surveyed	Date of Contract	Amount of Surveys MIS CHS LKS	When Surveyed
Exterior lines	D.W. Fleet	July 8th 1882	30 25 76	Oct 23 & 27 '83

I hereby certify that the above diagram of the Exterior lines of Townships 22 & 23 N., Ranges 95 & 96 West of the 6th Principal Meridian Wyoming Territory is strictly conformable to the field notes of the survey thereof on file in this Office, which have been examined and approved

Surveyor General's Office,
Cheyenne, Wyoming
January 14 1884

Edw. C. Bond
Surv'r Gen'l

1936