7820 Click Here for Field Notes

ORIGINAL

TOWNSHIP 23 NORTH, RANGE 96 WEST, OF THE SIXTH PRINCIPAL MERIDIAN, WYOMING.

DEPENDENT RESURVEY



A history of surveys is contained in the field notes.

This plat represents the dependent resurvey of a portion of the north boundary and the subdivisional lines designed to restore the corners in their true original locations according to the best available evidence, T. 23 N., R. 96 W., Sixth Principal Meridian, Wyoming.

Except as indicated hereon, the lottings and areas are as shown on the plat approved January 18, 1884.

Survey executed by William H. Herbst, Supervisory Cadastral Surveyor, beginning August 31, 1982, and completed October 8, 1982, pursuant to Special Instructions dated July 2, 1982, for Group No. 438, Wyoming.

UNITED STATES DEPARTMENT OF THE INTERIOR
BUREAU OF LAND MANAGEMENT

Cheyenne, Wyoming September 28, 1987

This plat is strictly conformable to the approved field notes, and the survey, having been correctly executed in accordance with the requirements of law and the regulations of this Bureau, is hereby accepted.

For the Director

Richard L. Dakes

Chief Cadastral Surveyor for Wyoming

W.H.B.

1929 A

(24)

3018

TOWNSHIP No. 23 NORTH. RANGE No. 96 WEST of the 6th Principal MERIDIAN.

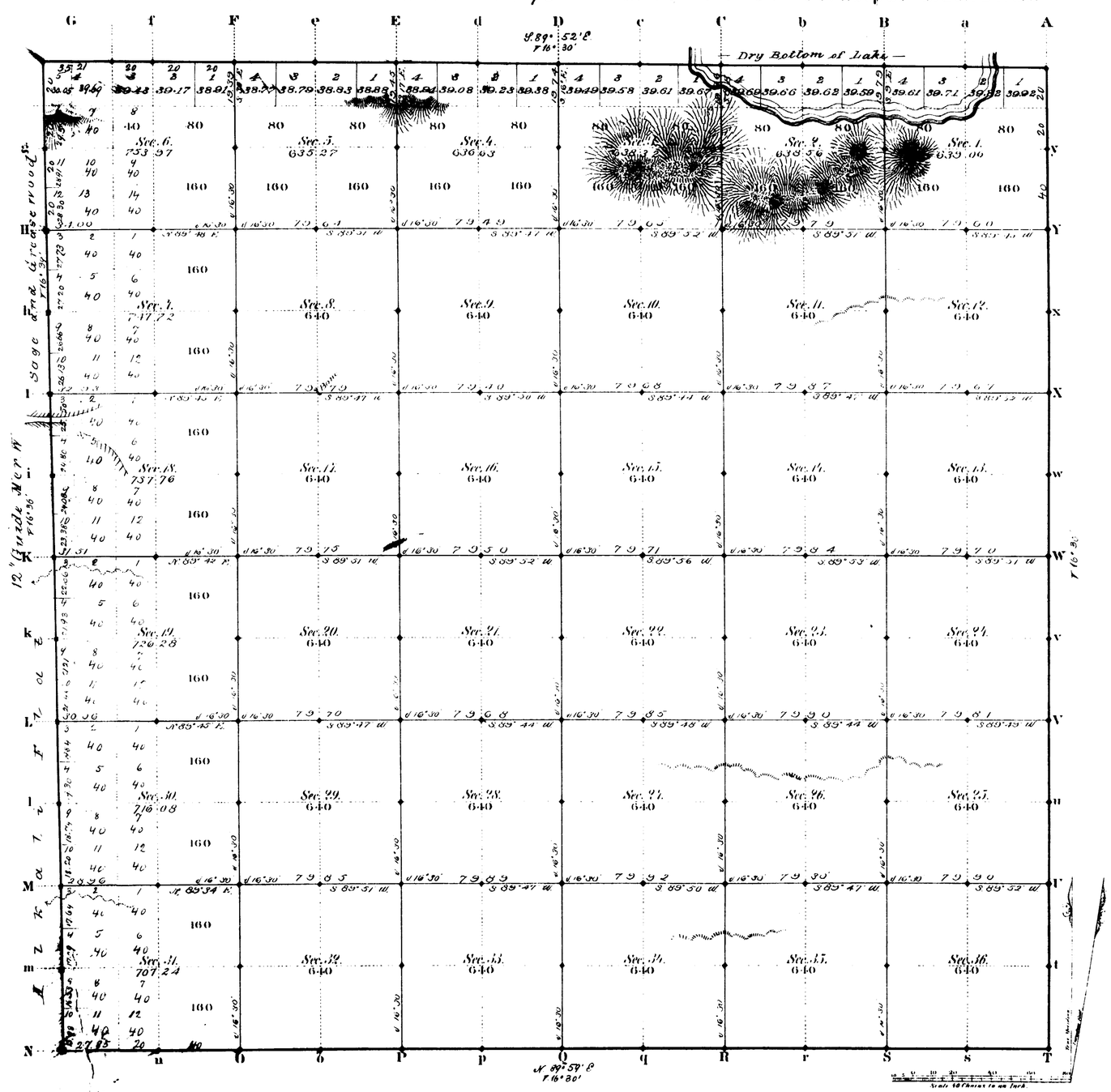

Total number of Acres 23576.89

Surveys Designated	By Wm. Surveyed	Date of Contract	Amount of Surveys Mls.	Chs.	Lks.	When Surveyed	Magnetic Declination
8 Ev W Township lines	D. B. Fleet	July 8, 1882	12	23	06	Oct 24, 25, 27, 1882	16° 30' East
Subdivisions	" "	" "	60	48	37	Oct 27 Nov 2, 1882	16° 30' "
Connections							
12" Guide W. W.	H. H. Yerby	Apr. 2, 1877	6	00	00	May 11, 1877	

The above Map of Township No. 23 North Range No. 96 West of the Sixth Principal Meridian Wyoming Territory is strictly conformable to the field notes of the survey thereof on file in this Office, which have been examined and approved

Surveyor General's Office.
Cheyenne Wyoming
January 18th 1884

Edw. C. David
Sur. Gen.l

Gast & Co. St. Louis Mo.

1929

23-96

Access. 6184

SHEET 1

TOWNSHIPS NOS. 23 AND 24 NORTH, RANGES NOS. 93, 94, 95, AND 96 WEST, SIXTH PRINCIPAL MERIDIAN, WYOMING

DEPENDENT RESURVEY OF EXTERIOR LINES

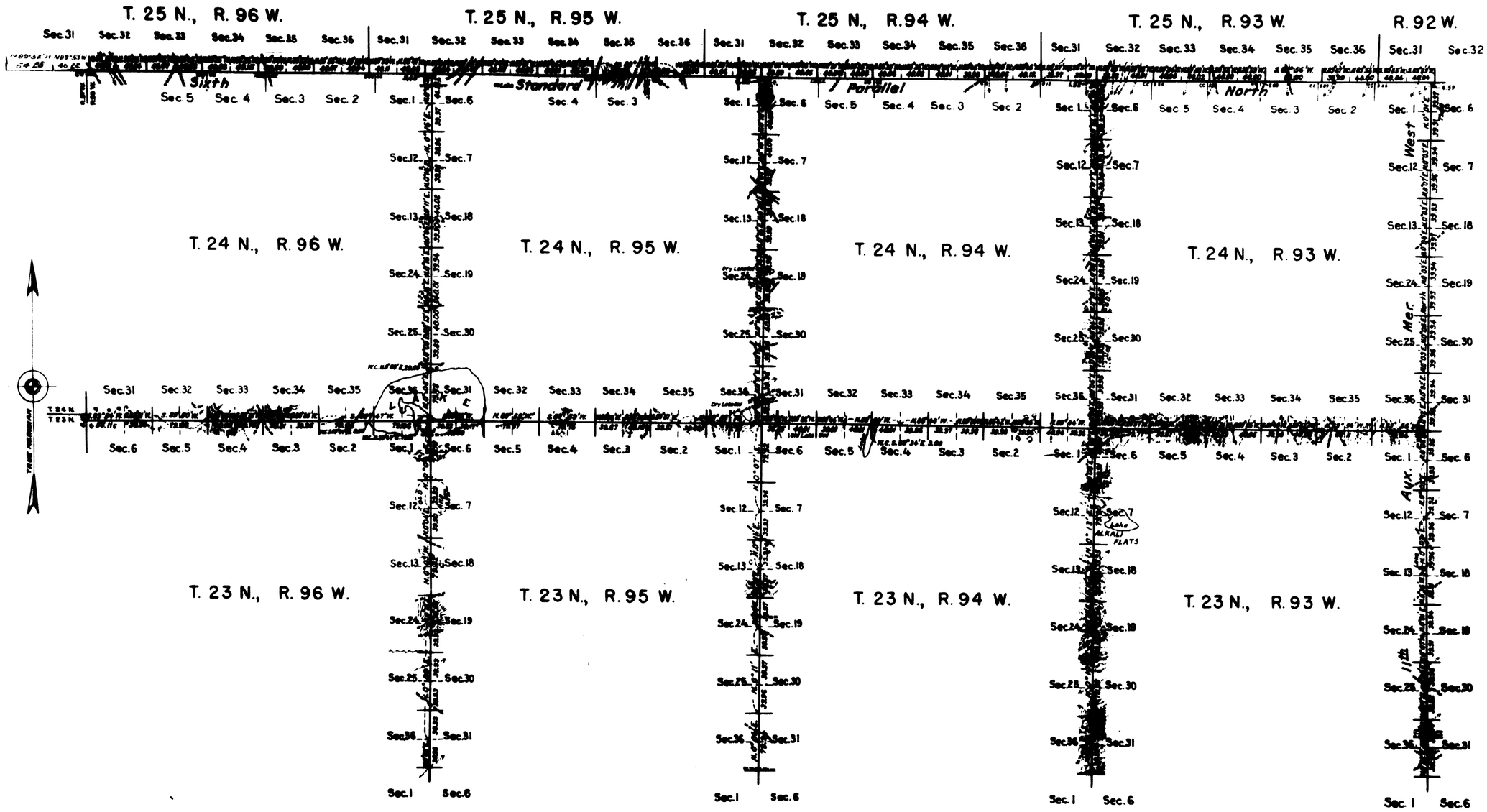

Resurvey authorized by General Land Office letter "E" dated June 12, 1937.

Scale: 100 chs. to an inch.

LINES DESIGNATED	BY WHOM SURVEYED	GROUP No.	GROUP DATE	MILEAGE MLS.	MILEAGE CHS.	WHEN SURVEYED BEGUN	WHEN SURVEYED COMPLETED
Exterior	Anthony C. Kimmell	167	Aug. 26, 1937	96	1.96	Oct. 26, 1937	Nov. 20, 1937
Miscellaneous	Russell C. MacDonald				21.91		

Office of Supervisor of Surveys
Denver, Colorado, May 18, 1939.
The above plat of the exterior lines of Townships Nos. 23 and 24 North, Ranges Nos. 93, 94, 95, and 96 West of the Sixth Principal Meridian, Wyoming, is strictly conformable to the field notes of the survey thereof which have been examined and approved.

Supervisor of Surveys.

UNITED STATES DEPARTMENT OF THE INTERIOR
GENERAL LAND OFFICE
Washington, D.C., Feb. 3, 1940.
The survey represented by this plat having been correctly executed in accordance with the requirements of law and the regulations of this office, is hereby accepted.

Acting Assistant Commissioner.

3011

TWELFTH GUIDE MERIDIAN WEST,

From 5th Stand.d Par.l N. to S. Bound.y of Shoshone Indian Reservation, & in Townships 21 to 34 N. inclusive, between Ranges 96 & 97 W. of the 6th Principal Meridian, Wyoming Territory.

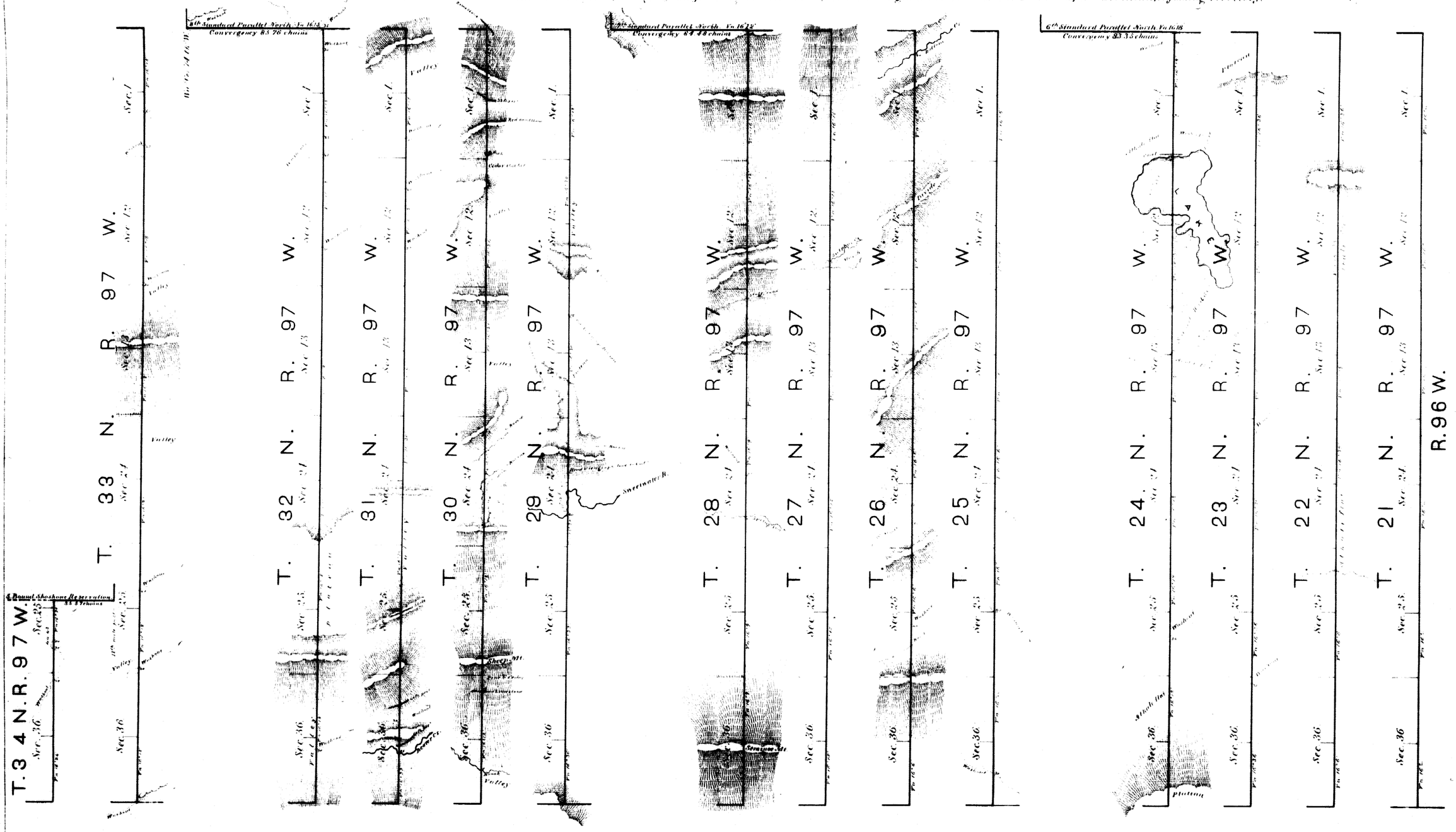

Scale 40 chains to an inch.

Surveys designated	By whom surveyed	Date of contract	Amount of surveys	When surveyed
12th Guide Mer.n W.	Wm B Yerby	April 2nd 1877	79 . 44 . 43	May & June, 1877
Convergency			3 . 13 . 59	
Connections			35 . 57	
		Total	83 . 13 . 59	

I hereby certify, that the above diagram, of the 12th Guide Meridian W. in T. 21 to 34 N. inclusive, R. 96 & 97 West of the 6th Principal Meridian, in Wyoming Territory, is strictly conformable to the original field notes of the survey thereof, on file in this office, which have been examined and approved.

Surveyor General's Office,
Cheyenne Wyo. July 26 1877.

Edw. C. David
Surveyor General.

Magnetic variation East.

(24)
Indexed accession no. 3025

EXTERIOR LINES.

Magnetic Variation East. Scale 3 miles to 1 inch.

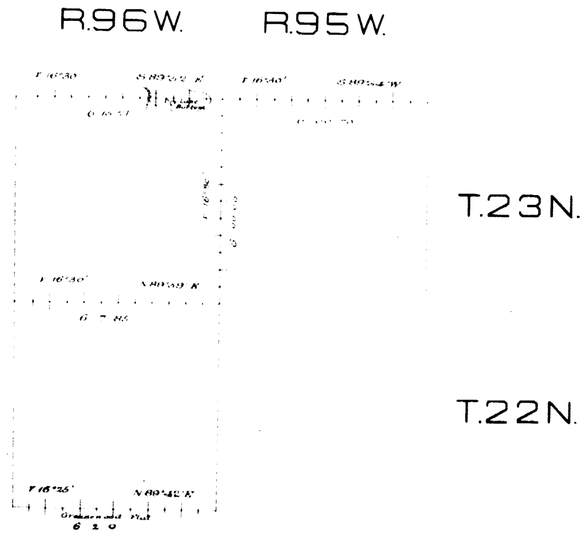

Surveys Designated	By Whom Surveyed	Date of Contract	Amount of Surveys MLS	CHS	LKS	When Surveyed
Exterior lines	D.W. Fleet	July 8th 1882	30	25	76	Oct 23-27 '83

I hereby certify that the above diagram of the Exterior lines of Townships 22 & 23 N., Ranges 95 & 96 West of the 6th Principal Meridian Wyoming Territory is strictly conformable to the field notes of the survey thereof on file in this Office, which have been examined and approved

Surveyor General's Office,
Cheyenne, Wyoming
January 18" 1884

Edw. C. David
Surv'r Gen'l

1936