4001

ORIGINAL

IN 2 SHEETS
SHEET No. 1

INDEPENDENT RESURVEY WITH TRACT SEGREGATIONS

TOWNSHIP No. 23 NORTH, RANGE No. 97 WEST OF THE SIXTH PRINCIPAL MERIDIAN, WYOMING

IN 2 SHEETS

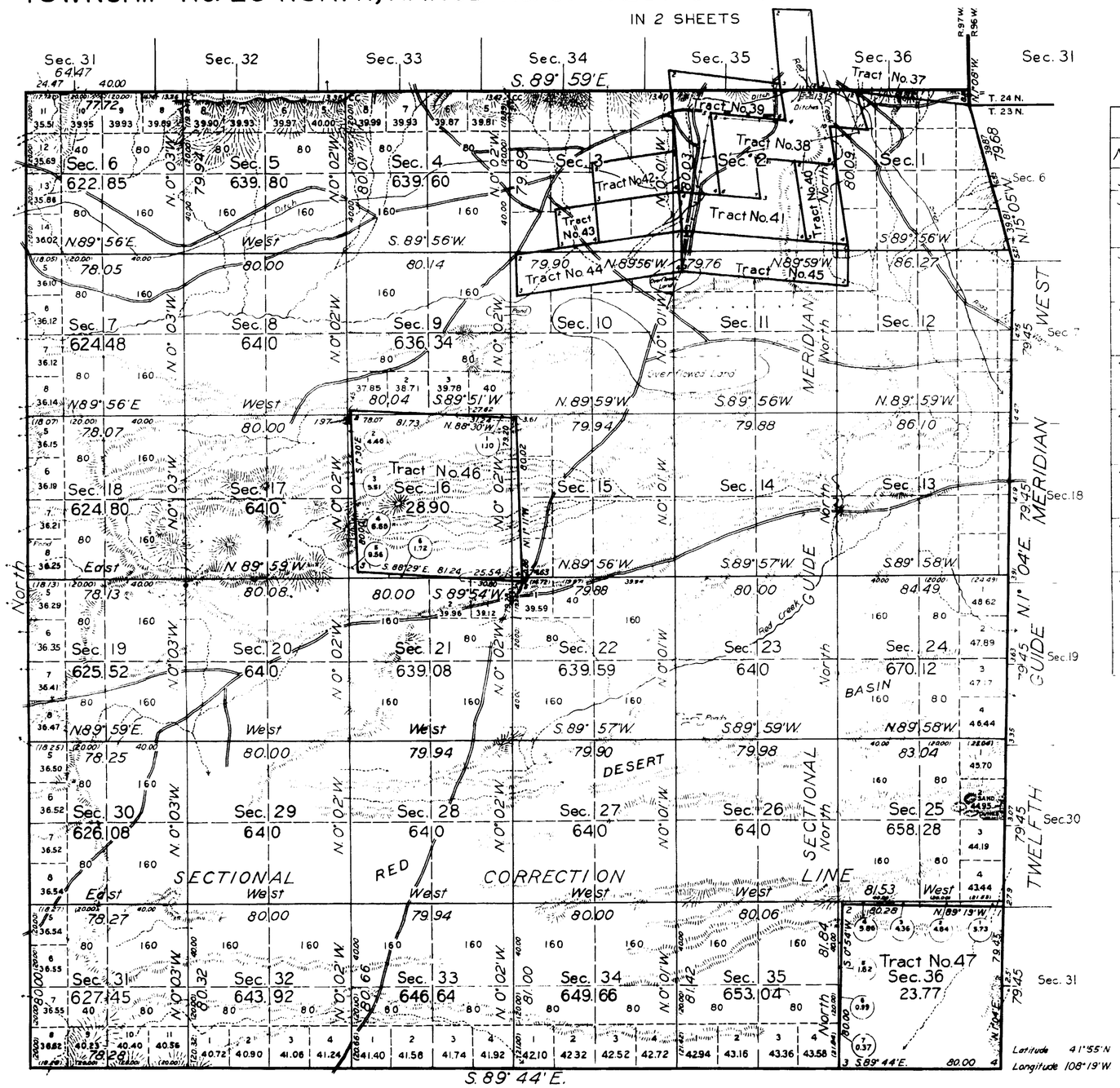

INDEX TO SEGREGATED TRACTS

Tract		Original Survey			
No.	Entry and Status	T.	R	Sec.	Subdivisions
37	Designated School Section	24	97	36	All
38	Evanston 0935	24	97	35	E½SE¼
	D. L.	23	97	1	Lot 4
	Joseph M Hay	23	97	2	Lot 1, S½NE¼
	Patented	23	97	2	SE¼NW¼, NE¼SW¼
39	Evanston 011220	23	97	2	Lots 2, 3 and 4
	S.D.L.S	23	97	2	SW¼NW¼
	State of Wyoming	23	97	2	NW¼SW¼
	Patented				
40	Evanston 015992	23	97	2	E½SE¼
	S.A.H				
	John W Hay				
	Patented				
41	Evanston 03227	23	97	2	S½SW¼
	D.L.	23	97	2	N½SE¼
	John W Hay				
	Patented				
42	Evanston 011220	23	97	3	N½SE¼
	S.D.L.S				
	State of Wyoming				
	Patented				
43	Evanston 011220	23	97	3	SE¼SW¼
	S.D.L.S.				
	State of Wyoming				
	Patented				
44	Evanston 011220	23	97	10	N½NE¼, N½NW¼
	S.D.L.S				
	State of Wyoming				
	Patented				
45	Evanston	23	97	11	N½NE¼, N½NW¼
	S.D.L.S 011220				
	State of Wyoming				
	Patented				
46	Designated School Section	23	97	16	All
47	Designated School Section	23	97	36	All

All tract segregations shown hereon represent the position and form of said tracts under the original description as referred to the original survey, located as such on the ground according to the best available evidence of their true position.

Resurvey authorized by Commissioner's letter "E" WHR file 1268475, dated October 17, 1927.

Scale: 40 Chains to an Inch

Area tract segregations 2,226.51 Acres
Area resurveyed exclusive of above 20,744.67 Acres

LINES DESIGNATED	BY WHOM SURVEYED	GROUP		MILEAGE		WHEN SURVEYED	
		No.	DATE	MLS	CHS	BEGUN	COMPLETED
Exterior	Emil Voigt	98	February 8, 1928	17	49.50	May 10, 1928	May 27, 1929
Subdivisional	"	"	"	60	16.84	"	"
Tract	"	"	"	20	21.65	"	"
Connecting	"	"	"	2	63.39	"	"
South Boundary	Saxon and Saxon	9	April 5, 1911			July 9, 1912	July 10, 1912

Office of U. S. Supervisor of Surveys
Denver, Colorado, June 6, 1933

The above plat of Township No. 23 North, Range No. 97 West of the Sixth Principal Meridian, Wyoming, is strictly conformable to the field notes of the resurvey thereof which have been examined and approved

U. S. Supervisor of Surveys

DEPARTMENT OF THE INTERIOR
GENERAL LAND OFFICE
Washington, D.C., January 9, 1934

The resurvey represented by this plat having been correctly executed in accordance with the requirements of law and the regulations of this office, is hereby accepted

Acting Assistant Commissioner

2314-A

23-97

TOWNSHIP No 23 NORTH, RANGE No 97 WEST of the 6th Principal MERIDIAN.

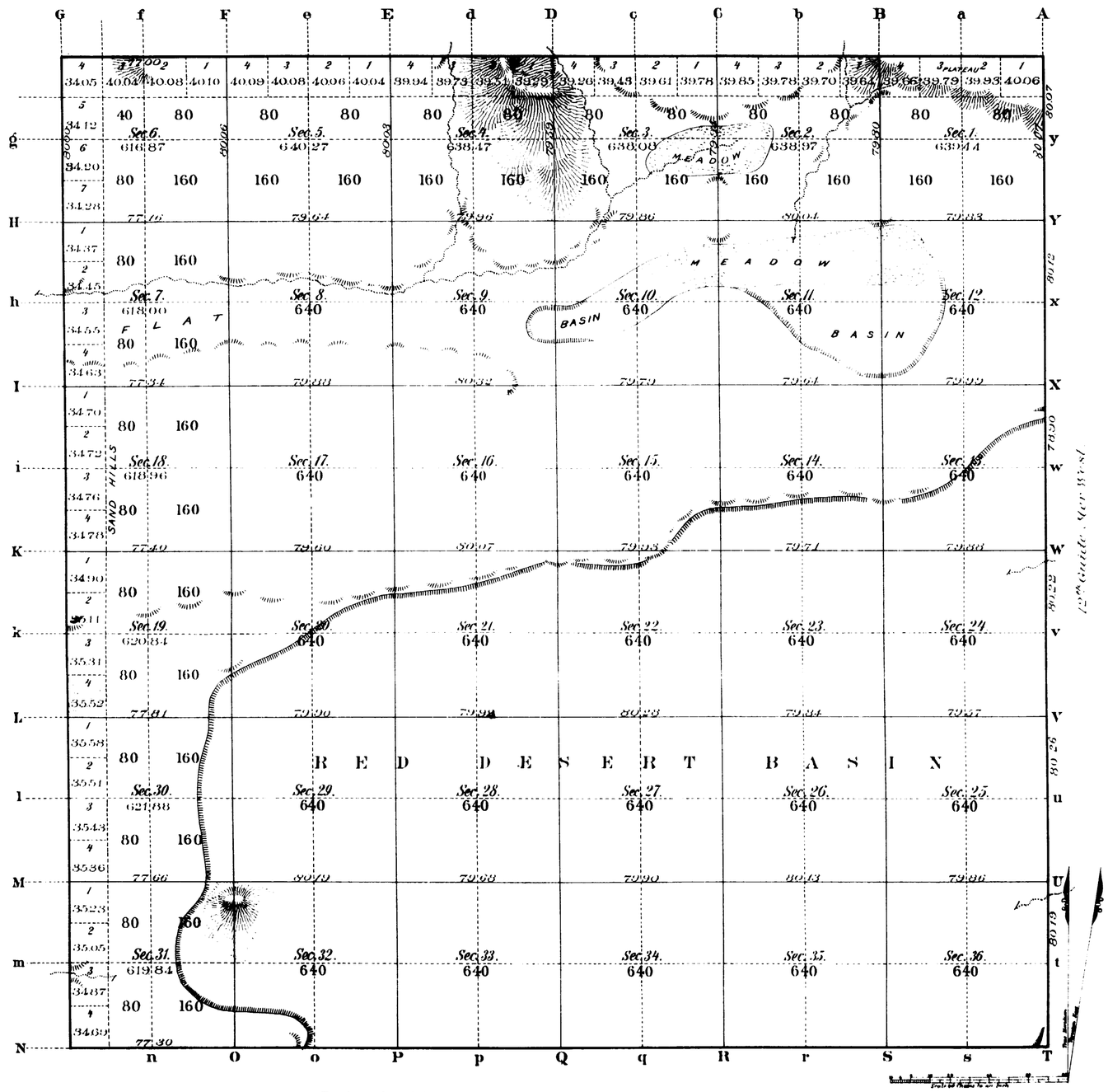

Total number of Acres 22,911.62

Surveys Designated	By Whom Surveyed	Date of Contract	Amount of Surveys Mls	Chs	Lks	When Surveyed	Magnetic Declination
Township lines							
Subdivisions	R. H. Woods	Nov 6th 1883	59	64	[illegible]	July 14 19 1884	16°30' 16°40' E.
Connections							
Retracing Std. L.			5	[illegible]	76	May 5 15 1884	
	Charged for at Augmented Rates			79	59		

The above Map of Township No 23 North Range No 97 West of the Sixth Principal Meridian Wyoming Territory is strictly conformable to the field notes of the survey thereof on file in this Office which have been examined and approved

Surveyor General's Office. John H. Meldrum Sur. Gen.

Cheyenne, Wyoming
October 20th 1884

A. GAST & CO. - ST. LOUIS & N.Y.

2314

23-97

4002

ORIGINAL

IN 2 SHEETS
SHEET No. 2

INDEPENDENT RESURVEY WITH TRACT SEGREGATIONS

TOWNSHIP No. 23 NORTH, RANGE No. 97 WEST OF THE SIXTH PRINCIPAL MERIDIAN, WYOMING

SECTIONS 1, 2, 3, 10, 11, 12, 13, 14, AND 15

SHEET No. 2

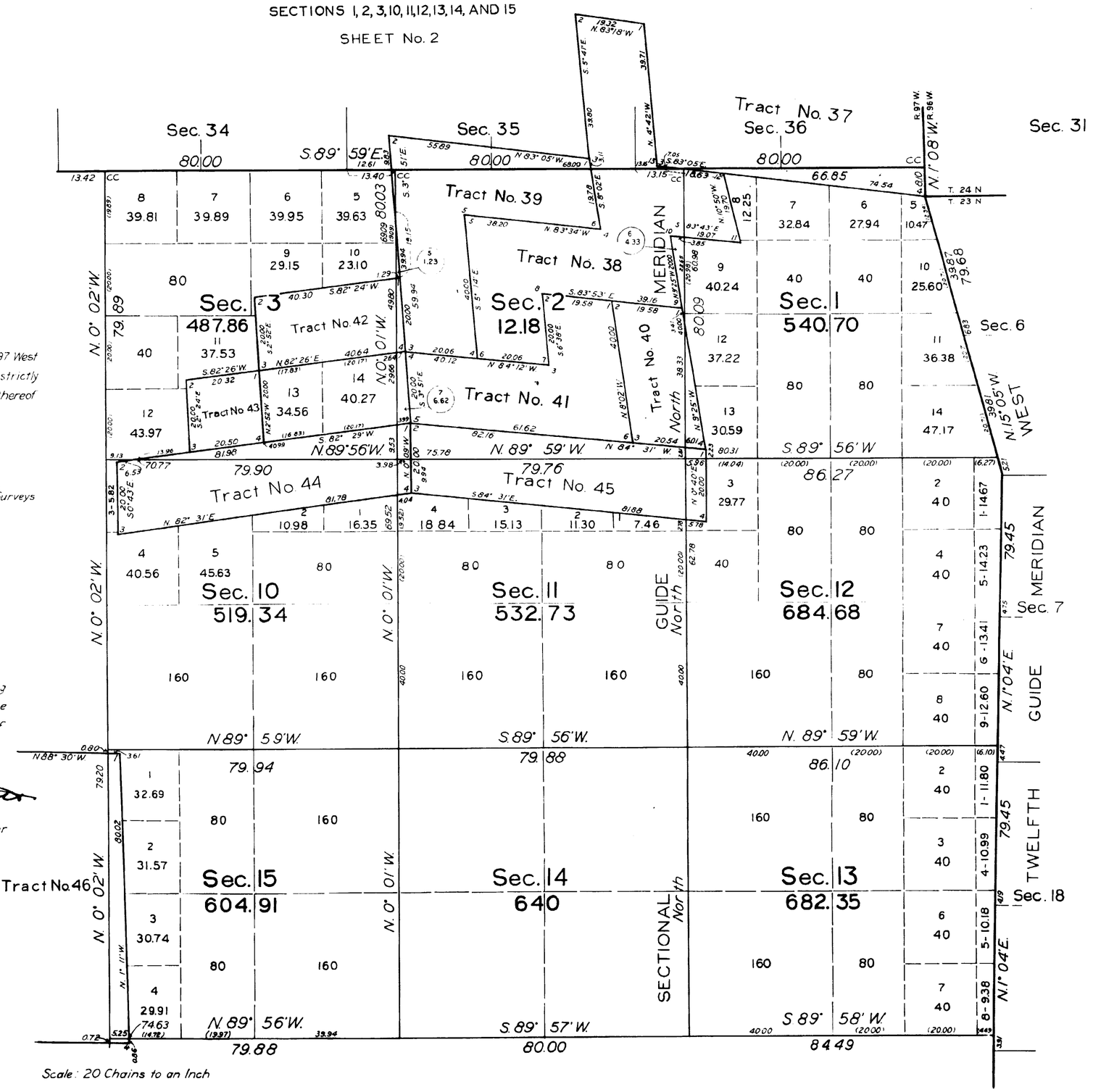

Office of U.S. Supervisor of Surveys
Denver, Colorado, June 6, 1933
This plat of Township No. 23 North, Range No. 97 West of the Sixth Principal Meridian, Wyoming, is strictly conformable to the field notes of the resurvey thereof which have been examined and approved

U.S. Supervisor of Surveys

DEPARTMENT OF THE INTERIOR
GENERAL LAND OFFICE
Washington, D. C., January 9, 1934
The resurvey represented by this plat having been correctly executed in accordance with the requirements of law and the regulations of this office, is hereby accepted

Acting Assistant Commissioner

AMT

2314-B

23-97

28

Indices

1009

90

EXTERIOR LINES.

Scale 3 miles to 1 inch. Magnetic Variation, East.



T. 23 N.

T. 22 N.

24 Mls. 25 Chs
Charged for at Augmented Rates

T. 21 N.

R. 98 W. R. 97 W.

2318

Surveys Designated	By Whom Surveyed	Date of Contract	Amount of Surveys Mls	Chs	Lks	When Surveyed
Exterior lines	R. H. Woods	Nov. 6th 1883	59	68	80	May 17 26, 1884

I hereby certify that the above diagram of the Exterior lines of Tps 21, 22 & 23 N. Rs 97 & 98 West of the 6th Principal Meridian Wyoming Territory is strictly conformable to the field notes of the survey thereof on file in this office, which have been examined and approved.

Surveyor General's Office.
Cheyenne Wyoming October 20th 1884

Thos. W. Meldrum
Sur. Gen.

TWELFTH GUIDE MERIDIAN WEST,

From 5th Stand.d Par.l N. to S. Bound.y of Shoshone Indian Reservation, & in Townships 21 to 34 N. inclusive, between Ranges 96 & 97 W. of the 6th Principal Meridian, Wyoming Territory.

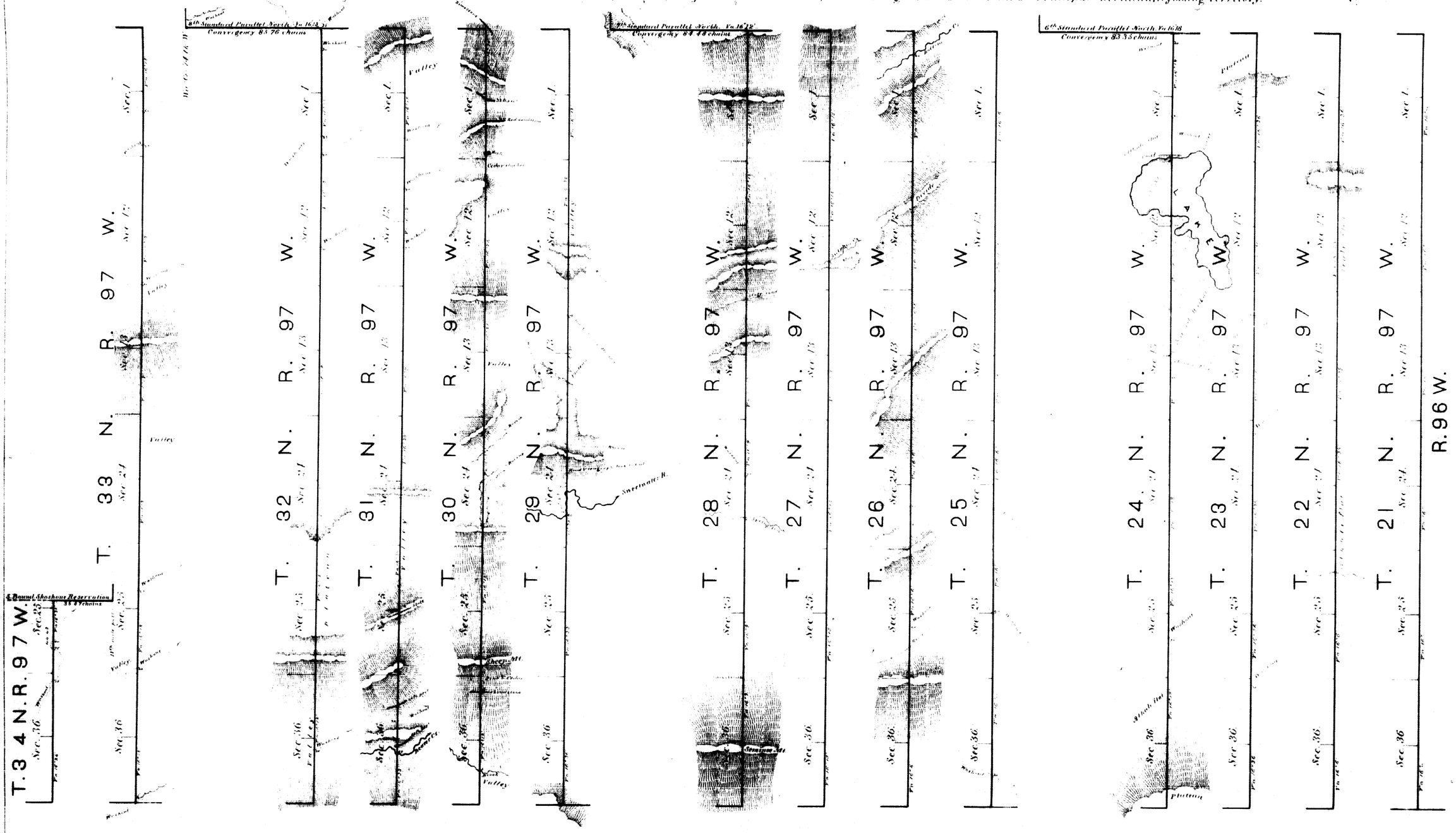

Surveys designated	By whom surveyed	Date of contract	Amount of Surveys	When surveyed.
12th Guide Mer.d W.	Wm B. Yerby	April 2nd 1877	79 . 44 . 43	May & June 1877
Convergency	. . .	. . .	3 . 13 . 59	. . .
Connections	. . .	. . .	35 . 57	. . .
		Total	83 . 13 . 59	

Scale 40 chains to an inch.

Magnetic variation East.

I hereby certify, that the above diagram, of the 12th Guide Meridian W. in T. 21 to 34 North R. 96 & 97 West of the 6th Principal Meridian, in Wyoming Territory, is strictly conformable to the original field notes of the survey thereof, on file in this office, which have been examined and approved.

Surveyor General's Office,
Cheyenne, Wyo. July 26. 1877.

Edw. C. David
Surveyor General.