6044

ORIGINAL

TOWNSHIP NO.23 NORTH, RANGE NO.99 WEST, OF THE SIXTH PRINCIPAL MERIDIAN, WYOMING.

INDEPENDENT RESURVEY.



Scale: 40 Chains to an inch.

LINES DESIGNATED	BY WHOM SURVEYED	GROUP		MILEAGE		WHEN SURVEYED	
		No.	DATE	MLS	CHS.	BEGUN	COMPLETED
Boundary S.	Saxon and Saxon	9	April 5, 1911	5	78.60	July 12, 1911	August 9, 1911
Boundary W., S. 3 mi.	" " "	"	" "			"	"
Boundary W., N. 3 mi.	Albinus N. Kimmell	98	February 6, 1928			October 19, 1933	October 19, 1933
Boundary E.	Leo M. Petersen	"	" " "	6	0.00	May 10, 1933	May 16, 1933
Boundary N.	" " "	"	" " "	5	77.84	October 23, 1933	November 2, 1933
Subdivisional	" " "	"	" " "	43	76.11	" " "	" " "
Miscellaneous	" " "	"	" " "		3.62	" " "	" " "

MEMORANDUM

Designated School Sections 16 and 36 conform to the lines of the independent resurvey under their original description. These locations represent the position and form of said tracts under the original description as referred to the original survey, located as such on the ground according to the best available evidence of their true position.

Tract 40 is the segregation of Designated School Section 36, in resurvey of T24N, R.100W, Group 98.

Resurvey authorized by Commissioner's letter "E" WHR, dated October 17, 1927.

Total area of tract segregation and conformed entries = 1,280.92 Acres

Total area of public lands exclusive of tract segregation and conformed entries = 16,598.33 Acres

Total area resurveyed = 17,879.25 Acres

Latitude 41° 55.1 N.
Longitude 108° 33' W.

Office of U.S. Supervisor of Surveys.
Denver, Colorado, May 20, 1935.
The above plat of Township No. 23 North, Range No. 99 West, of the sixth principal meridian, Wyoming is strictly conformable to the field notes of the survey thereof which have been examined and approved.

U.S. Supervisor of Surveys.

DEPARTMENT OF THE INTERIOR
GENERAL LAND OFFICE
Washington, D.C., June 13, 1935.
The survey represented by this plat having been correctly executed in accordance with the requirements of law and the regulations of this office, is hereby accepted.

Assistant Commissioner.

E.C.C

2389-B

23-99

Transmitted to Buffalo Land Office Oct. 7 '36

C.O.W.

58A

accession no 4135

(4-675a)

Resurvey
Fractional Township No. 23 North, Range No. 99 West of the Sixth Principal Meridian, Wyoming.

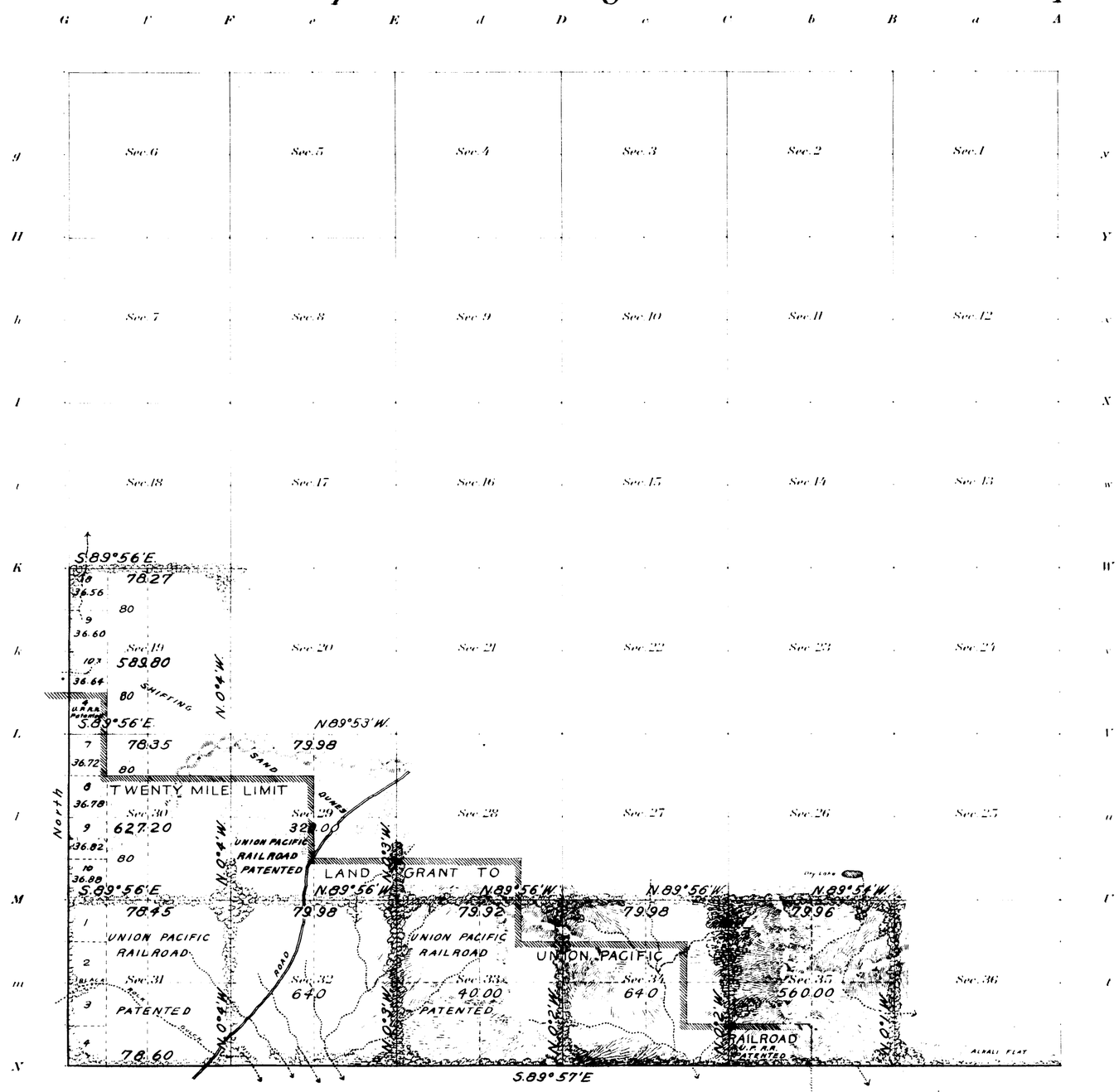

Table of Patented Entries in T. 23 N., R. 99 W.
Not Segregated

Original Survey

Section	Subdivision	Entry	Entryman
19	Lot 4	L. G.	Union Pacific
29	S²SE¼, SW¼, S²NW¼	" "	" "
31	All	"	" "
33	S²NW¼, S²NE¼, NW¼NE¼	" "	" "
35	S²SW¼	" "	" "

Areas in Acres

Public Land	3,417.00
Indian Reservation	
Indian Allotments	
Mineral Claims	
Water Surface	
Total Area	

Scale 40 Chains to an inch

Mean Magnetic Declination
Latitude 41°55'N
Longitude 108°32'W

Surveys Designated	By Whom Surveyed	Group No.	Group Date	Amount of Surveys Mls.	chs.	lks.	When Surveyed Begun	Completed
Resurvey Subdivision Lines	Saxon & Saxon	9	April 5, 1911	15	74	89	August 19, 1911	August 22, 1911
Resurvey W. & S. Township Lines	Saxon & Saxon	9	April 5, 1911	8	78	60	July 12, 1911	August 9, 1911

The above map of resurvey fractional Township No. 23 North, Range No. 99 West of the Sixth Principal Meridian, Wyoming, is strictly conformable to the field notes of re-the survey thereof on file in this office, which have been examined and approved

U. S. Surveyor General's Office.
Cheyenne, Wyoming, February 28, 1914

Charles L. Decker
Surveyor General.

2389-A

23-99

Accepted by Commr.

4134

TOWNSHIP No. 23 NORTH, RANGE No. 99 WEST of the 6th Principal MERIDIAN.

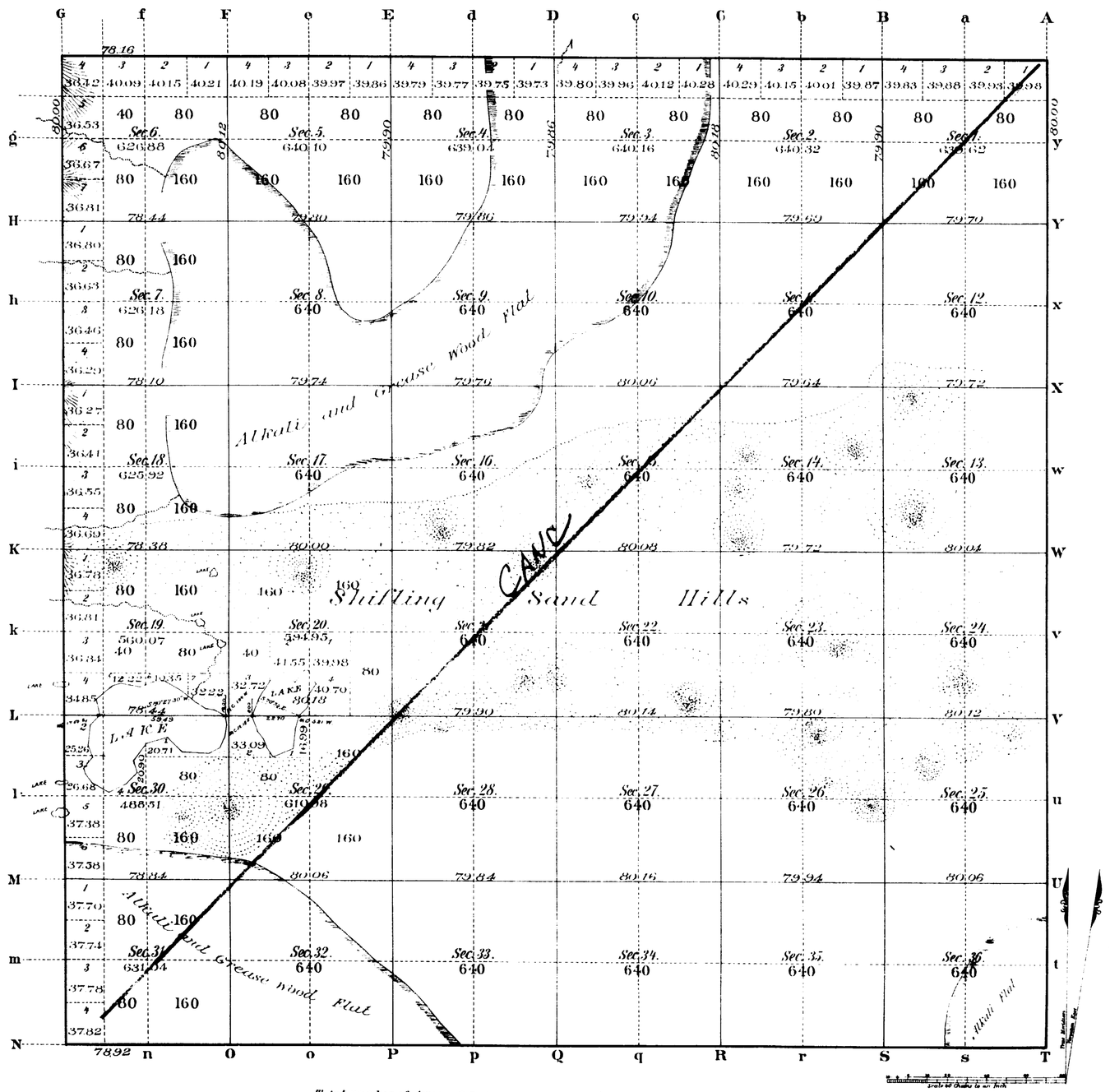

Total number of Acres. 22,682.87

Surveys Designated	By Whom Surveyed	Date of Contract	Amount of Surveys Mls	Chs	Lks	When Surveyed	Magnetic Declination
E.&N. Township lines	Daniel Curry	Sep. 6th 1884	11	78	16	Sep 26 & 30 1884	
Subdivisions	R. M. Jones	Aug. 13th 1884	59	69	93	Nov. 3 7 1884	16°40'-16°21' E.
Connections							
S. Township line	. . .	Feb 20 1884	5	78	92	July 30th 1884	
W. Township line	F. W. Weisshaar Jr.	Oct. 11th 1884	6	0	0	Apr 2 & 3 1884	
Meanders	R. M. Jones	Aug 13 1884	4	11	20	Nov. 7th 1884	

The above Map of Township No. 23 North Range No. 99 West of the Sixth Principal Meridian Wyoming Territory is strictly conformable to the field notes of the survey thereof on file in this Office which have been examined and approved

Surveyor General's Office, John H. Meldrum
Surv. Genl.
Cheyenne, Wyoming
February 25th 1885

2389

A GAST & CO.- ST LOUIS & N.Y.

23-99

Indexed

4913

RESURVEY

TOWNSHIP EXTERIORS

Surveys Designated	Amount			When Surveyed
	Mls.	Chs.	Lks	
Resurvey Standard Lines	47	09	99	September 15,1911 - July 18,1912
Resurvey Township Lines	98	26	92	June 5,1911 - November 10,1911
Connections		3	02	December 4,1911

This Plat
of the
Reservey of
The Fourth Standard Parallel North through R.97W., the Fifth Standard Parallel North through Rs. 96 and 97W., the Twelfth Guide Meridian West through Ts. 17, 18, 19, 20, 21, & 22 N., the North boundaries of Ts. 17, 18, 19, 21 & 22 N., R.97W. the North and East boundaries of Ts. 21 N. R. 98 W., Ts. 21 & 22 N. Rs. 99 & 100W. the West boundary of T. 22 N. R. 97 W. and a part of the West boundary of T. 23 N. R 99 West of the Sixth Principal Meridian, Wyoming, is strictly conformable to the field notes of the resurvey thereof
by
Wesley E. Saxon and Homer Saxon, U.S. Transitmen under their
Assignment to Group 9
dated April 5, 1911
which have been examined, approved and filed in this office.
U.S. Surveyer Gen'ls. Office
Cheyenne, Wyoming, February 28, 1914 Charles L. Becker
Surveyor General

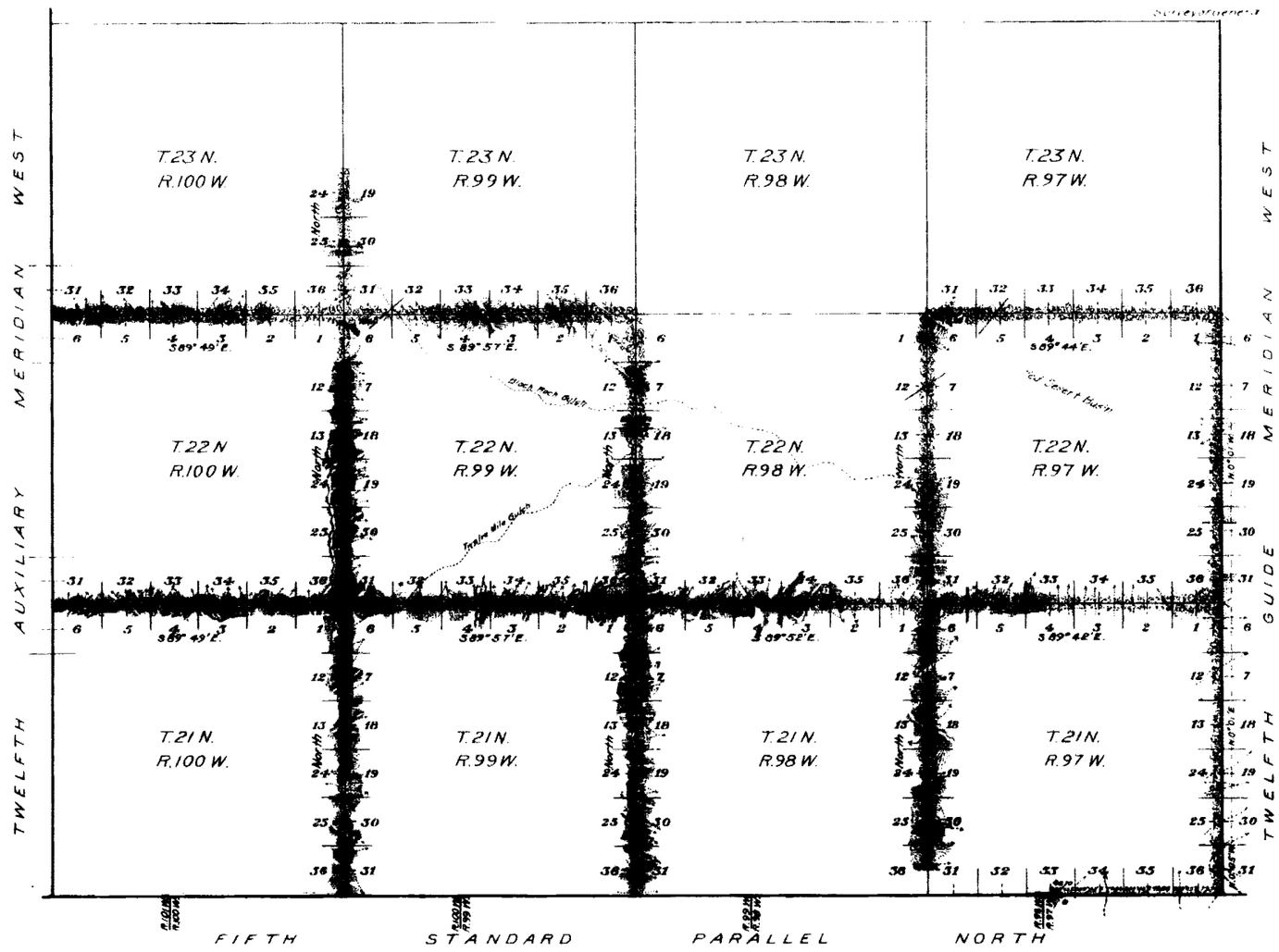

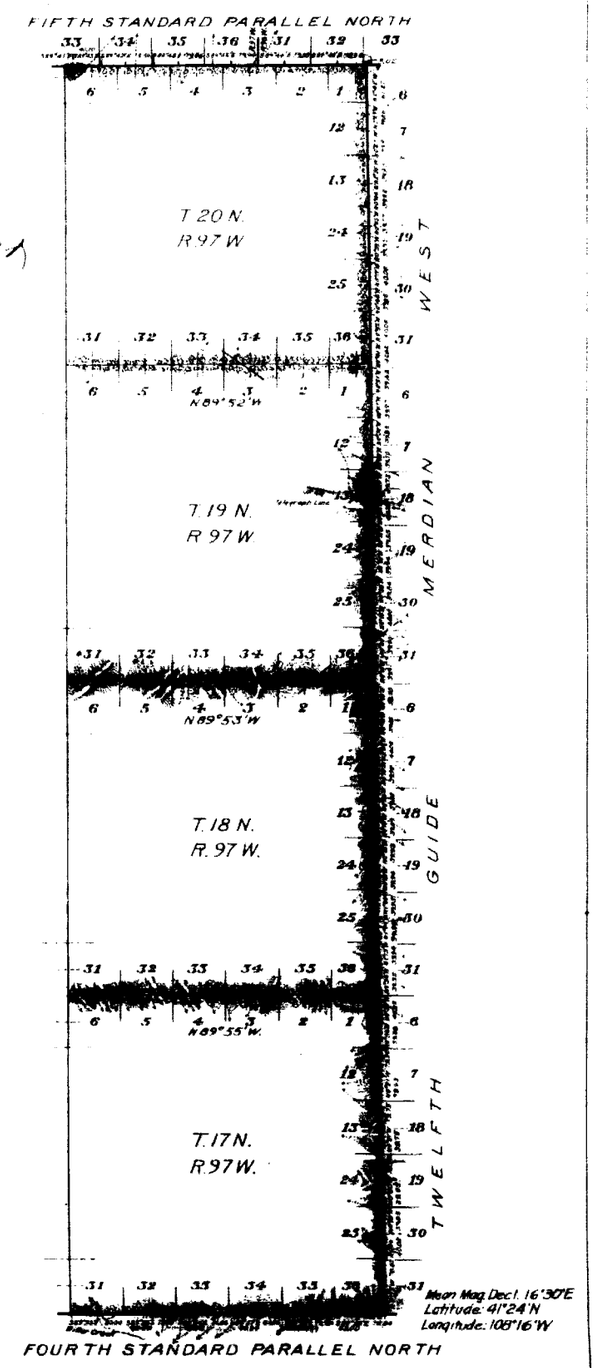

2951

29

Indexed

59

4136

EXTERIOR LINES

Scale 3 Miles to an inch

Magnetic Variation East

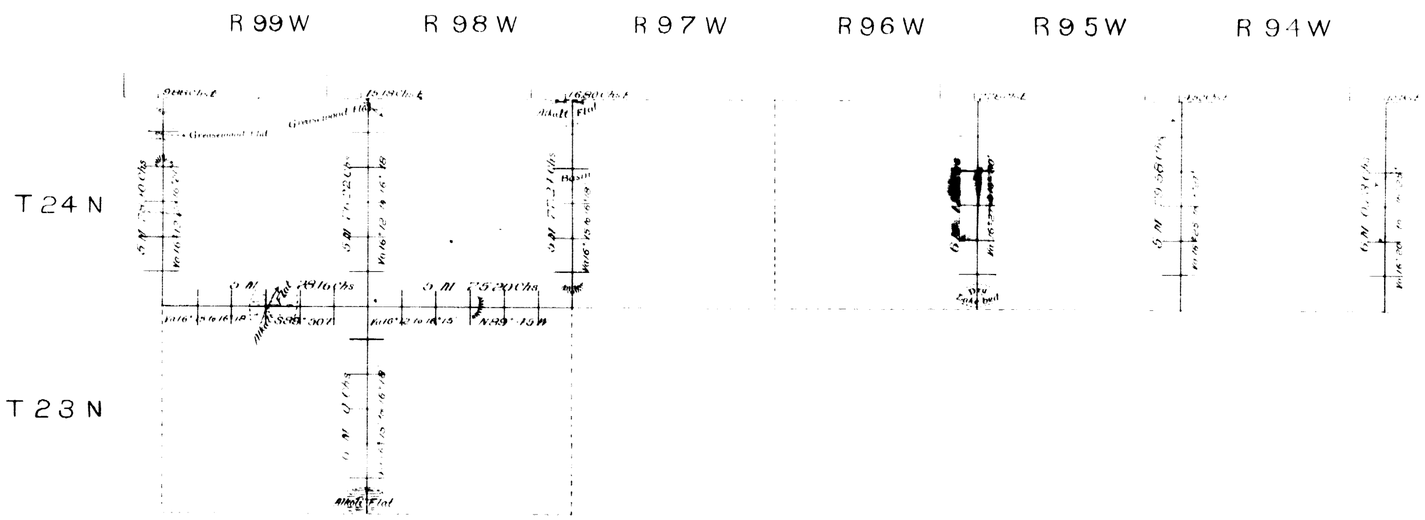

Survey Designated	By Whom Surveyed	Date of Contract	Amount of Surveys			Date of Survey
			Miles	Chs	Lks	
Township Lines	Daniel Curry	Sept 6th 1884	53	66	71	Sept 22 30 1884
Connections	" "	" " "		54	28	

M chs Lks
53 61 21 Township Lines at regular rates
5 50 " " " augmented rates.

I hereby certify that the above diagram of the west boundaries of Townships 24 N. R's 93, 94, 95, 97, 98, & 99 W. and 23 N. 98 W. and the north boundaries of Townships 23 N. Ranges 98 & 99 W. of the 6th Principal Meridian, in Wyoming Territory is strictly conformable to the field notes of the survey thereof on file in this office which have been examined and approved.

U.S. SURVEYOR GENERAL'S OFFICE
Cheyenne. Wyoming Feb. 21st 1885

John W. Meldrum
U.S. Surveyor General.

2390