Reservation No. 60061

ORIGINAL

TOWNSHIP Nº 24 NORTH, RANGE Nº 100 WEST OF THE SIXTH PRINCIPAL MERIDIAN, WYOMING

INDEPENDENT RESURVEY WITH TRACT SEGREGATIONS

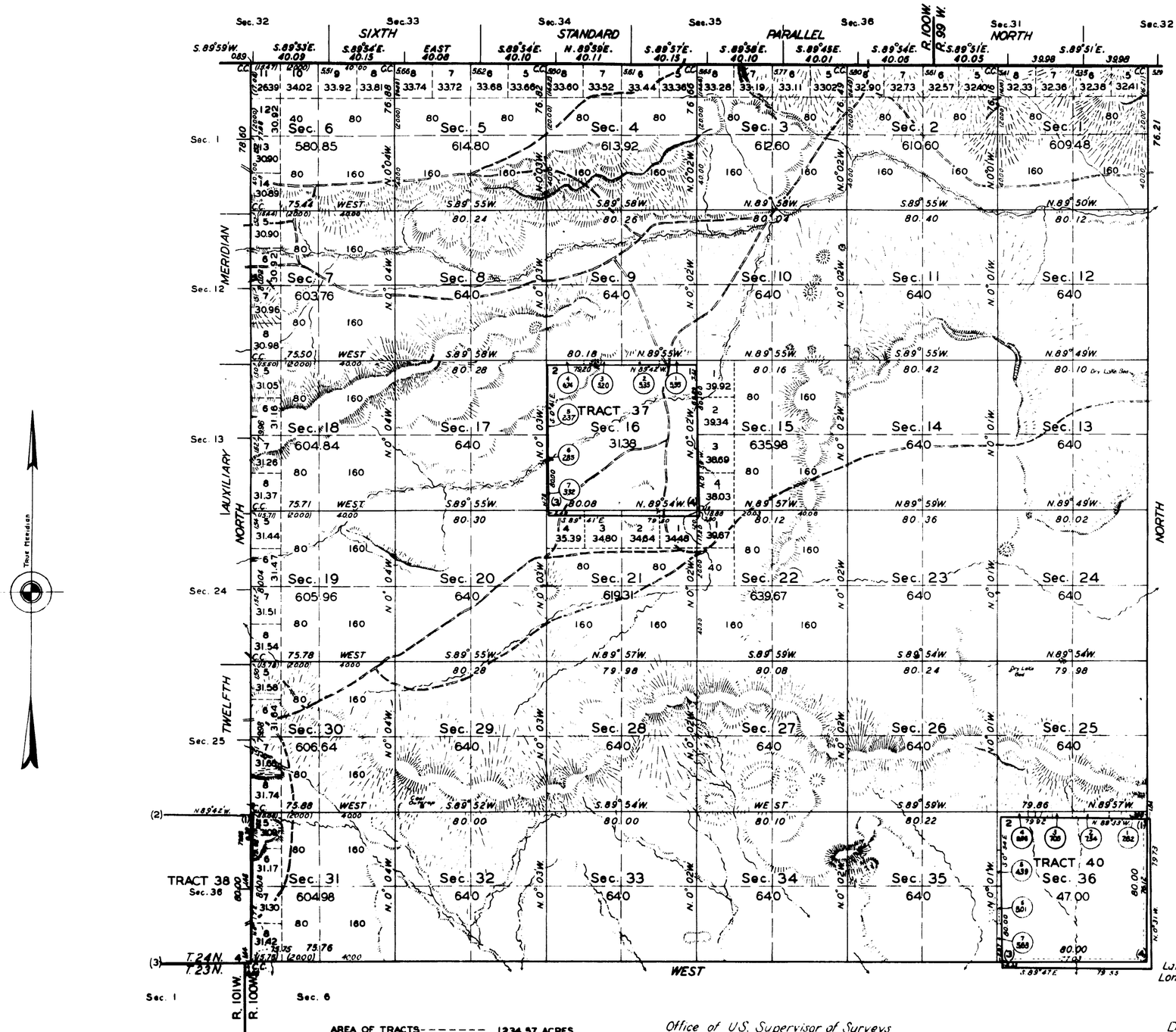

INDEX TO SEGREGATED TRACTS

Tract		Original Survey			
No.	Entry and Status	T.	R.	Sec.	Subdivisions
37	Designated School Section	24	100	16	All
38	Designated School Section	24	101	36	All
40	Designated School Section	24	100	36	All

All tract segregations shown hereon represent the position and form of said tracts under the original description as referred to the original survey, located as such on the ground according to the best available evidence of their true position

Resurvey authorized by Commissioner's letter "E" dated October 17, 1927.

Latitude 42°00'N.
Longitude 108°40'W.

SCALE: 40 CHAINS TO AN INCH.

AREA OF TRACTS------- 1,234.57 ACRES.
AREA EXCLUSIVE OF TRACTS- 21,441.77 "
AREA OF TOWNSHIP----- 22,676.34 "

LINES DESIGNATED	BY WHOM SURVEYED	GROUP NO.	GROUP DATE	MILEAGE MLS.	MILEAGE CHS.	WHEN SURVEYED BEGUN	WHEN SURVEYED COMPLETED
EXTERIOR	A. N. KIMMELL	98	FEB 8 1928	17	88.43	OCT 4, 1933	NOV 29, 1933
SUBDIVISIONAL	"	"	"	59	45.14	OCT 26, 1933	"
TRACT	"	"	"	7	77.90	"	"
CONNECTING W. BDY.	"	"	"	1	18.17	"	"
	"	114	JAN. 27, 1931	9	77.16	OCT. 1933	OCT. 1933

WNB

Office of U.S. Supervisor of Surveys
Denver Colorado June 10, 1935
The above plat of Township No. 24 North, Range No. 100 West of the Sixth Principal Meridian, Wyoming, is strictly conformable to the field notes of the resurvey thereof which have been examined and approved

U.S. Supervisor of Surveys

DEPARTMENT OF THE INTERIOR
GENERAL LAND OFFICE
Washington, D.C. October 19, 1935
The resurvey represented by this plat having been correctly executed in accordance with the requirements of law and the regulations of this office, is hereby accepted

Assistant Commissioner

MJM

2388-A

Blueprinted at Rawlins
April 30, 1936. 24-100

4133

TOWNSHIP No. 24 NORTH, RANGE No. 100 WEST of the 6th Principal MERIDIAN.

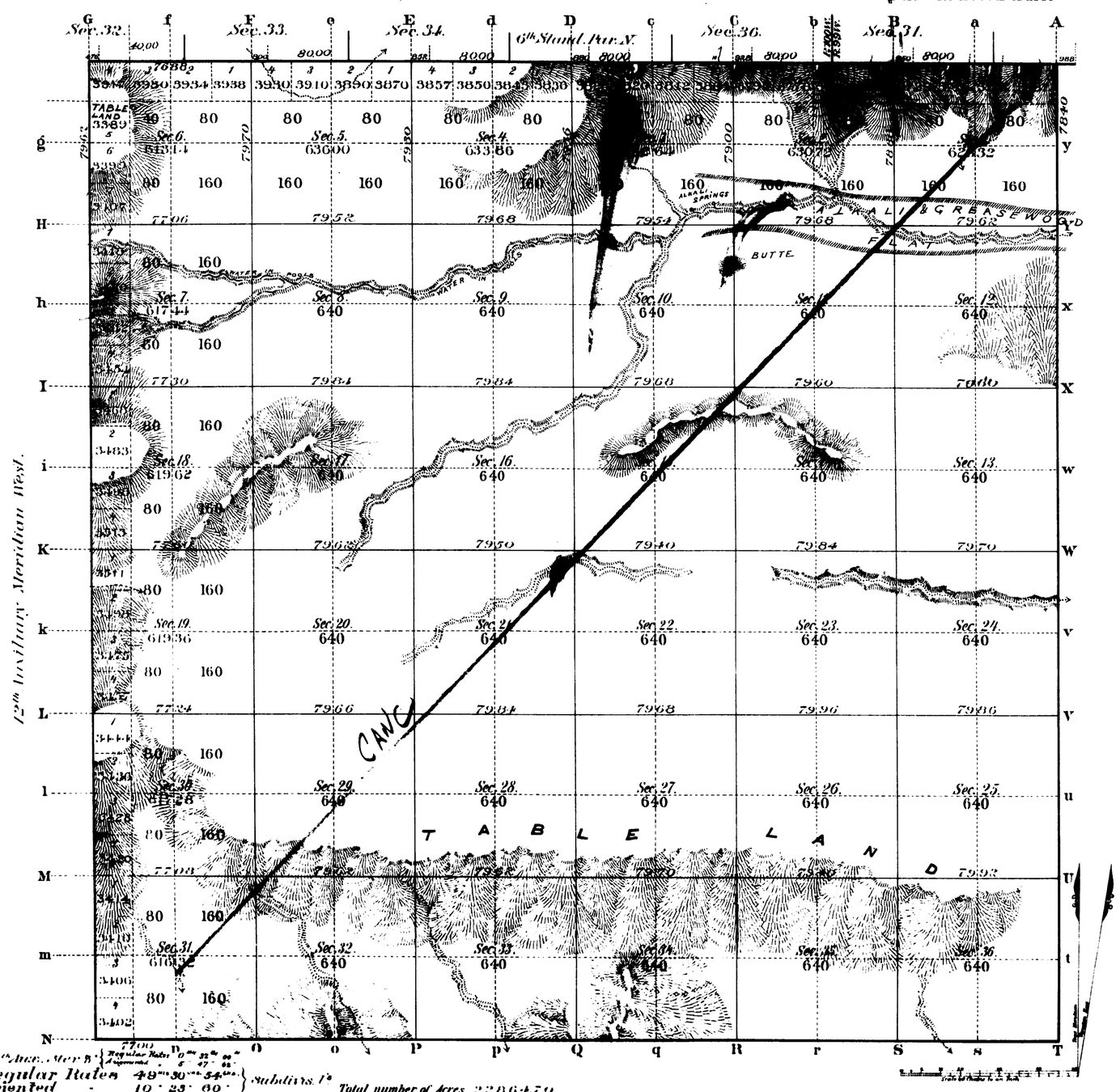

12th Aux. Mer. B. { Regular Rates 0 m 32 s 00 h; Augmented 5 47 62 }

Regular Rates 49 m 30 s 54 h } Subdivis. 1s
Augmented 10 23 60 }

Total number of Acres 22,864.70

Surveys Designated	By Whom Surveyed	Date of Contract	Amount of Surveys Mi.	Ch.	Lk.	When Surveyed	Magnetic Declination
E. Township line	Daniel Curry	Sep 6th 1884	5	78	40	Sep 30th 1884	
Subdivisions	R. M. Jones	Aug 13th 1884	59	54	14	Oct 27-31 "	16.10 to 16.21 East.
Connections	" " "	" " "		44	10	" " "	
Ret. 12th Aux. M. W.	" " "	" " "	5	79	62	Oct 25th 1884	
6th Stand. P.N.	John L. Propst	May 14th 1883	5	75	20	June 2nd 1883	
S. Township line	F. W. Weisshaar	Oct 11th 1883	5	77	0	Apr. 3rd 1884	
Ret. 6th Stand. P.N.	R. M. Jones	Aug. 13. 1884	5	40	0	Oct 26. 1884	

The above Map of Township No. 24 North Range No. 100 West of the Sixth Principal Meridian Wyoming Territory is strictly conformable to the field notes of the survey thereof on file in this Office which have been examined and approved

Surveyor General's Office John H. McCrum
Surv. Genl.

Cheyenne Wyoming
February 25th 1885

A. BAST & CO. - ST. LOUIS & N.Y.

2388

(20)

2008

15

12th AUXILIARY MERIDIAN WEST.

From the 5th to the 7th Standard Parallel N. in Tps 21 to 28 N. inclusive between Ranges 100 & 101

W. of the 6th Pr. Mer. Wyo. Ter.

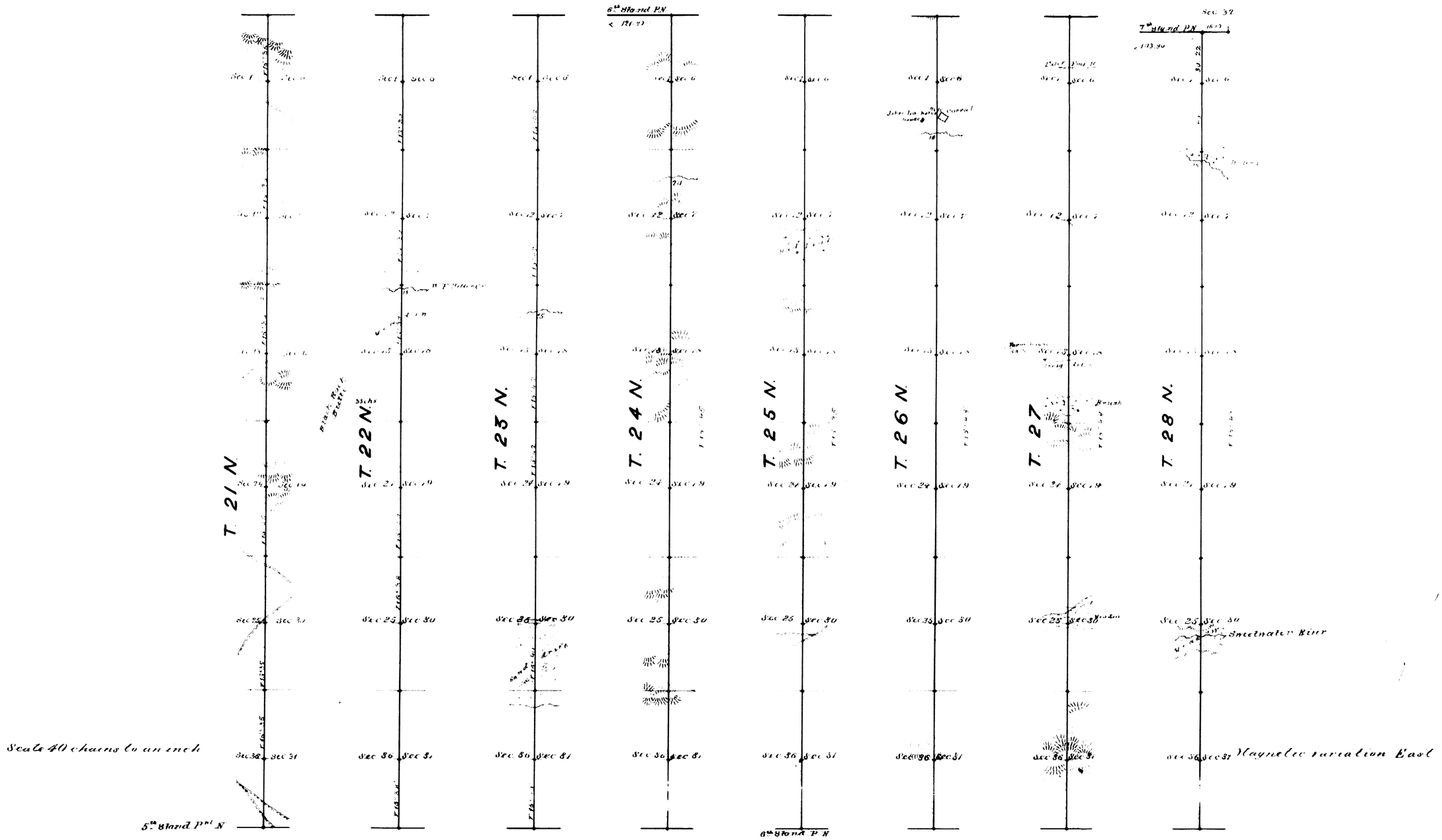

Surveys designated	By whom surveyed	Date of contract	Amount of surveys			When surveyed
			Mls	Chs	Lks	
12th Auxil. M W	Joseph H. Kairfield	July 18th 1882	17	70	22	Sept 4-14 1882
Connections	" "	" "		16	10	" "

I hereby certify that the above diagram of the 12th Auxiliary Meridian West of the 6th Principal Meridian, from the 5th to the 7th Standard Parallel N. in Tps 21 to 28 N. inclusive between Ranges 100 & 101 in Wyoming Territory, is strictly conformable to the field notes of the survey thereof, on file in this office, which have been examined and approved.

Surveyor Generals Office
Cheyenne, Wyo. May 10th 1883.

Edw. C. David
Surveyor General.

1458