6043

ORIGINAL

TOWNSHIP NO. 24 NORTH, RANGE NO. 101 WEST, OF THE SIXTH PRINCIPAL MERIDIAN, WYOMING.

INDEPENDENT RESURVEY WITH TRACT SEGREGATIONS.

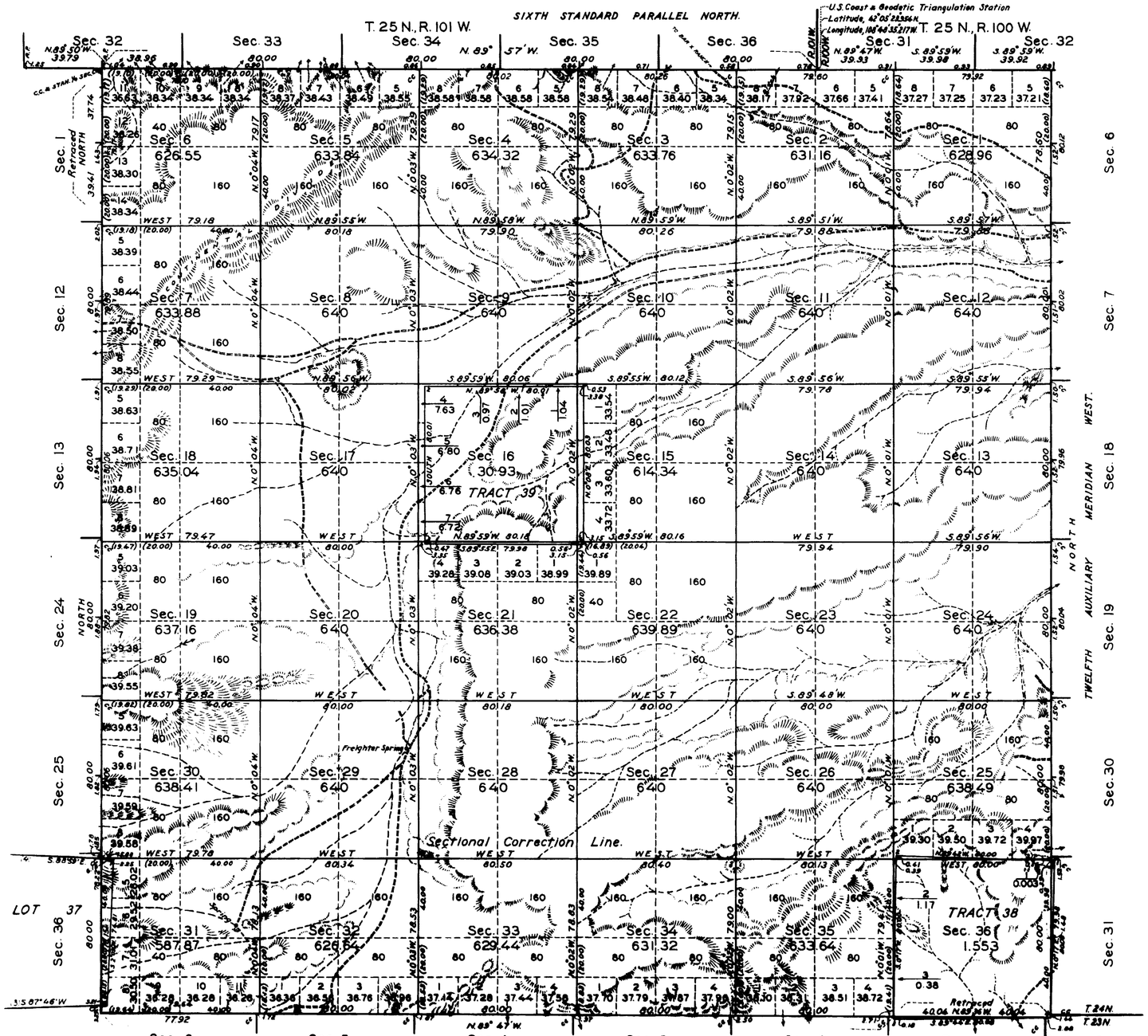

Scale: 40 Chains to an Inch.

Total area of Township Resurveyed ..... = 22,916.573 Acres.
Total area of Tract segregations ..... = 1,313.000 "
Total area exclusive of tract segregations = 21,603.573 "

LINES DESIGNATED	BY WHOM SURVEYED	GROUP No.	GROUP DATE	MILEAGE MLS.	MILEAGE CHS.	WHEN SURVEYED BEGUN	WHEN SURVEYED COMPLETED
Boundaries, S. & W.	C. H. Birdseye					Sept. 28, 1908	Oct. 26, 1908
Metes & Bounds, Tr. 37	" " "					Sept. 28, 1908	Sept. 28, 1908
6th Stan. Par., R. 101 W.	Emil Voigt	114	Jan. 27, 1931			May 30, 1931	June 2, 1931
" " " R. 100 W.	Albinus N. Kimmell	"	" " "	1	38.94	Oct. 4, 1933	Nov. 25, 1933
S. & W. Bdrs. retraced	" " "	"	" " "	1	77.23		
Boundary, E.	" " "	"	" " "	5	78.60		
Subdivisional	" " "	"	" " "	59	68.73		
Metes & Bounds, Tr. 38-39	" " "	"	" " "	6	0.09		
Connections	" " "	"	" " "		42.96		

INDEX TO SEGREGATED TRACTS					
Tract		Original Survey			
No.	Entry and Status	Tp.	Rg.	Sec.	Subdvn.
37	Designated School Section	24	102	36	All
38	Designated School Section	24	101	36	All
39	Designated School Section	24	101	16	All

All tract segregations shown hereon represent the position and form of said tracts under the original description as referred to the original survey, located as such on the ground according to the best available evidence of their true position.

Resurvey authorized by Commissioner's letter "E" 1384010, dated August 18, 1930.

Office of U. S. Supervisor of Surveys.
Denver, Colorado, April 27, 1935
The above plat of Township No. 24 North, Range No. 101 West, of the Sixth Principal Meridian, Wyoming, is strictly conformable to the field notes of the resurvey thereof which have been examined and approved.

U. S. Supervisor of Surveys.

DEPARTMENT OF THE INTERIOR
GENERAL LAND OFFICE
Washington, D. C., May 20, 1935.
The resurvey represented by this plat, having been correctly executed in accordance with the requirements of law and the regulations of this office, is hereby accepted.

Assistant Commissioner

2445-A

24-101

30

13

4239

TOWNSHIP No. 24 NORTH, RANGE No. 101 WEST of the 6th Principal MERIDIAN.

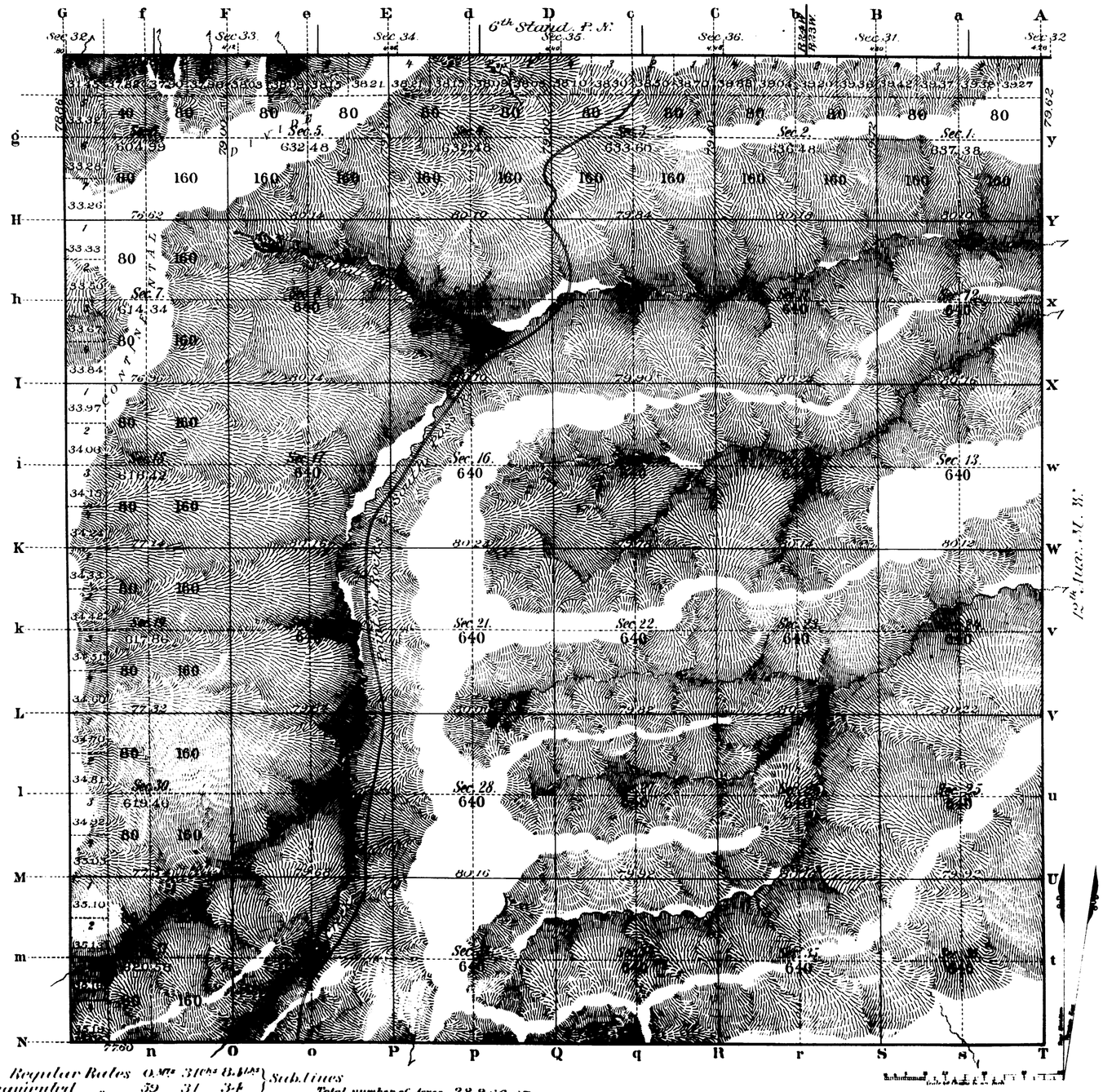

Regular Rates 0 Mls 31 Chs 84 Lks } Sub. Lines
Augmented " 59 31 34 }

Total number of Acres 22,866.07

Surveys Designated	By Whom Surveyed	Date of Contract	Amount of Surveys Mls	Chs	Lks	When Surveyed	Magnetic Declination
S Township line	F. W. Weisshaar Jr.	Oct. 11th 1883	5	77	60	Apr. 12. 1884	
Subdivisions	Curry & Hutchinson	Sep. 6 1884	59	63	18	Dec. 16 20. 1884	16°15' & 16°30' E.
Connections	" "	" "		21	86	" "	
12th Aux. M. W.	R. M. Jones	Aug. 13. 1884	5	79	62	Oct. 25th 1884	
6th Stand. P. N.	J. L. Propst	May 14. 1883	4	40	80	July 29th 1883	
W Township l	R. M. Jones	Aug. 13. 1884	5	78	86	Oct. 25th 1884	
6th Stand. P. N.	J. H. Burfield	July 13. 1882	1	35	24	Sep. 12. 1882	

The above Map of Township No. 24 North Range No. 101 West of the Sixth Principal Meridian Wyoming Territory is strictly conformable to the field notes of the survey thereof on file in this Office which have been examined and approved

Surveyor General's Office [signature] Sur. Gen.

Cheyenne, Wyoming
April 3rd 1885

A. BAST & CO. ST. LOUIS & N.Y.

2445

24-101

29

Indexed

48

4424

EXTERIOR LINES.

Scale 3 miles to 1 inch. Mag. Var. East.

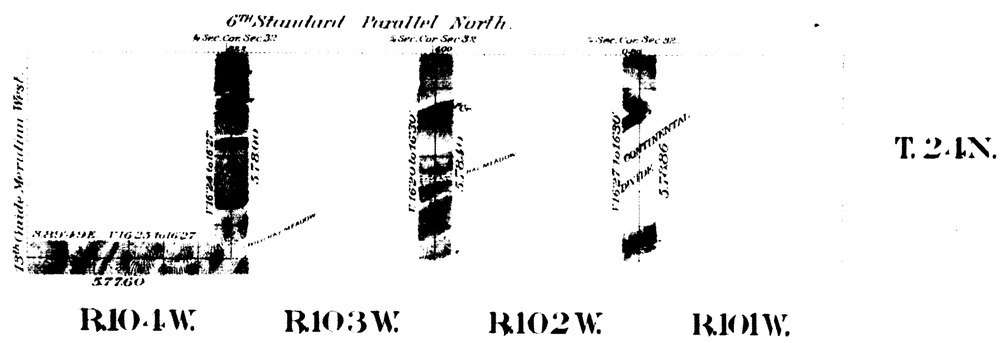

Regular Rates	0 Mls	6 Chs	0 Lks
Augmented "	23 "	66 "	86 "

Surveys Designated	By Whom Surveyed	Date of Contract	Amount of Surveys Mls	Chs	Lks	When Surveyed
Exterior lines	R. M. Jones	Aug. 13th 1884	23	72	86	Oct. 22-25 1884
Connections	" "	" " "		15	2	" " "

I hereby Certify that the above diagram of the Exterior lines of Townships 24 North, Ranges 101, 102, 103 & 104 West of the 6th Principal Meridian Wyoming Territory, is strictly conformable to the field notes of the survey thereof on file in this office which have been examined and approved.

Surveyor General's Office.
Cheyenne Wyoming.
Feb. 25th 1885.

John H. Mildrum
Sur. Gen.

2379

(20)

2008

12th AUXILIARY MERIDIAN WEST.

From the 5th to the 7th Standard Parallel N. in Tps 21 to 28 N. inclusive between Ranges 100 & 101

W. of the 6th Pr. Mer. Wyo. Ter.

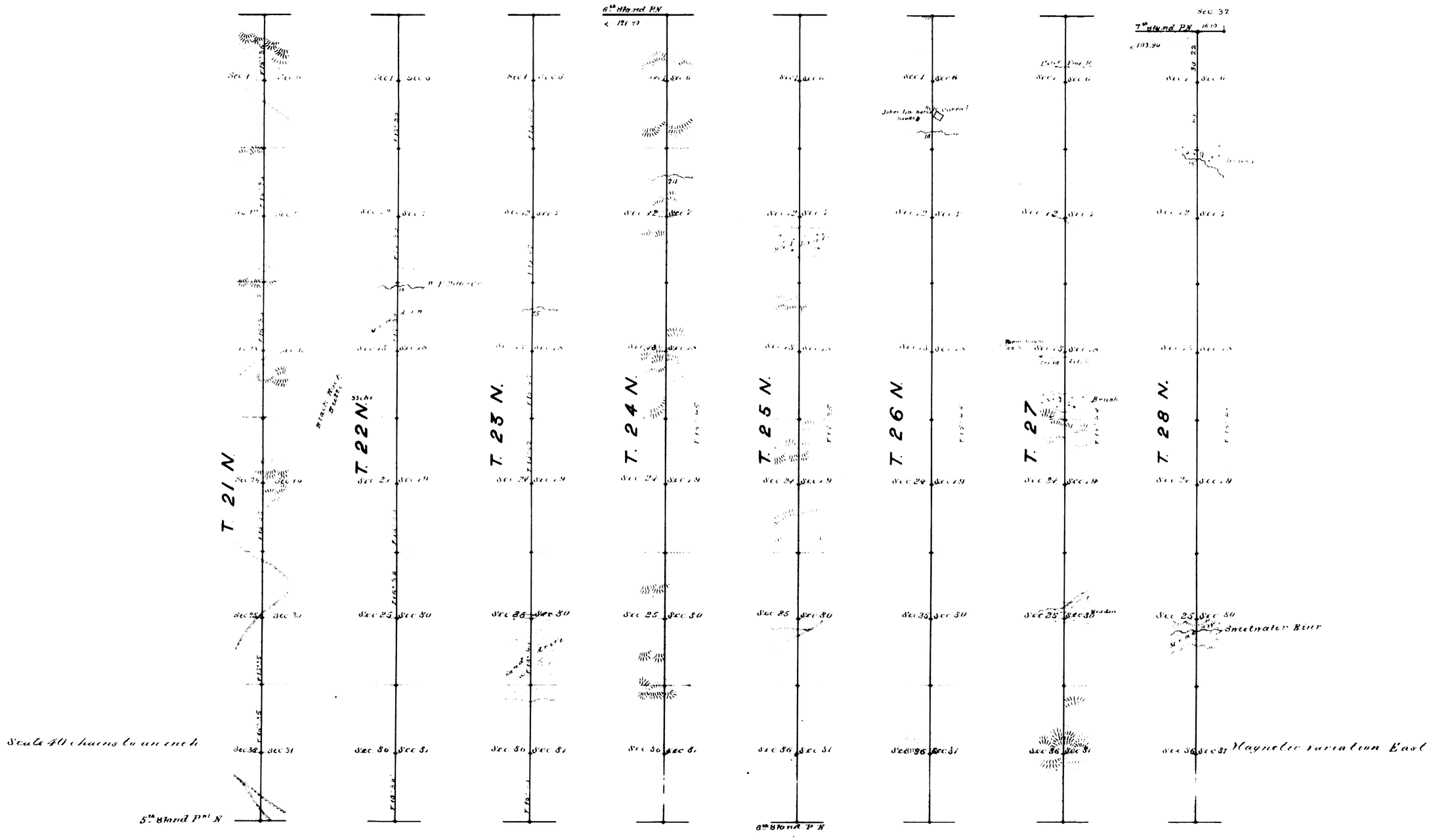

Surveys designated	By whom surveyed	Date of contract	Amount of survey	When surveyed
			Mi. Ch. Lks.	
12th Aux'l M W	Joseph H. Fairfield	July 13th 1882	17. 70. 22	Sept 4-14 1882
Correction			16. 10	

I hereby certify that the above diagram of the 12th Auxiliary Meridian West of the 6th Principal Meridian, from the 5th to the 7th Standard Parallel N. in Tps 21 to 28 N. inclusive between Ranges 100 & 101 in Wyoming Territory, is strictly conformable to the field notes of the survey thereof on file in this office, which has been examined and approved.

Surveyor Generals Office
Cheyenne, Wyo. May 10th 1883.

Edw. C. Davis
Surveyor General.