40

accession no 4241

69

Resurvey of Township No. 24 North, Range No. 102 West of the Sixth Principal Meridian, Wyoming.

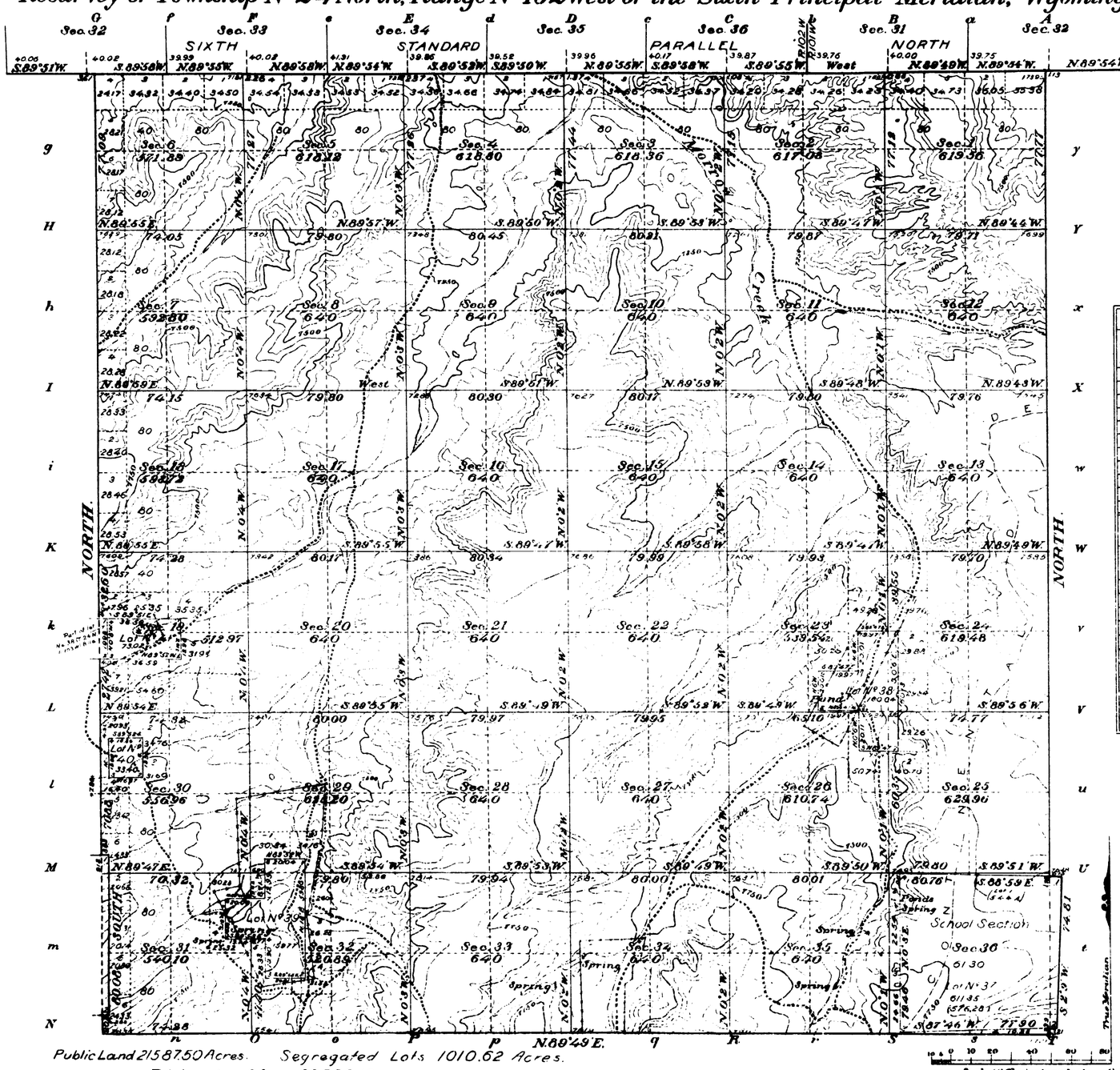

Public Land 21587.50 Acres. Segregated Lots 1010.62 Acres.

Total number of Acres 22598.12

Lines Designated.	By Whom Surveyed.	Date of Appointment.	Amount of Surveys. Mi	Ch	Lk	When Surveyed.
Resurvey, Township Lines	C. H. Birdseye	May 11, 1908.	15	54	18	Aug 21 - Sept 28, 1908
Resurvey, Subdivisions	" " "	" " "	57	76	41	Sept 13 Oct 11, "
Retr. 6th Stand. Par North	" " "	" " "	5	74	51	" 14 - " 8, "
Segregated Lots	" " "	" " "	11	19	08	" 19 - " 11, "
Connections	" " "	" " "		12	70	" 13 - " 11, "

Latitude 42° 00' N.
Longitude 108° 54' W.
Mean Mag. Decl. 17° 00' E.

Scale 40 Chains to an Inch. Contour Interval 50 Feet.

Received S. G. O. 1911

INDEX TO SEGREGATED LOTS

Lot No.	Original Survey T	R	Sec	Subdivision	Entry Kind	No.	Entryman
37	24	102	36	All	S.S.		Wyoming
38	"	"	23, 26	SW¼ of SE¼, E½ of SE¼, NE¼ of NE¼	H.E.	2519	Alice Chilton
39	"	"	32	SE¼ of NE¼, NE¼ of NW¼, NW¼ of SW¼	C.E.	125	Nicholas Petron.
40	"	"	30	Lot 2	S.S.		Wyoming
41	"	"	19	NE¼ of SW¼, Lot 5	C.E.	220	John Hootch

Segregated Lots

Lot No.	Area Total	In Township
37	611.35 Acres	576.28 Acres
38	160.00 "	160.00 "
39	159.71 "	159.71 "
40	33.00 "	33.00 "
41	73.02 "	73.02 "
	Total	1002.51 "
Part of Lot No. 38	Lots 1, 2, 3, 4	8.11
	Total	1010.62

The above map of the Resurvey of Township No. 24 North, of Range No. 102 West of the Sixth Principal Meridian, Wyoming, is strictly conformable to the field notes of the survey thereof on file in this Office, which have been examined and approved.

General Land Office. Washington, D.C. October 28 1909

Commissioner.

2446-A

24-102

80

4240

14

TOWNSHIP No. 24 NORTH, RANGE No. 102 WEST of the 6th Principal MERIDIAN.

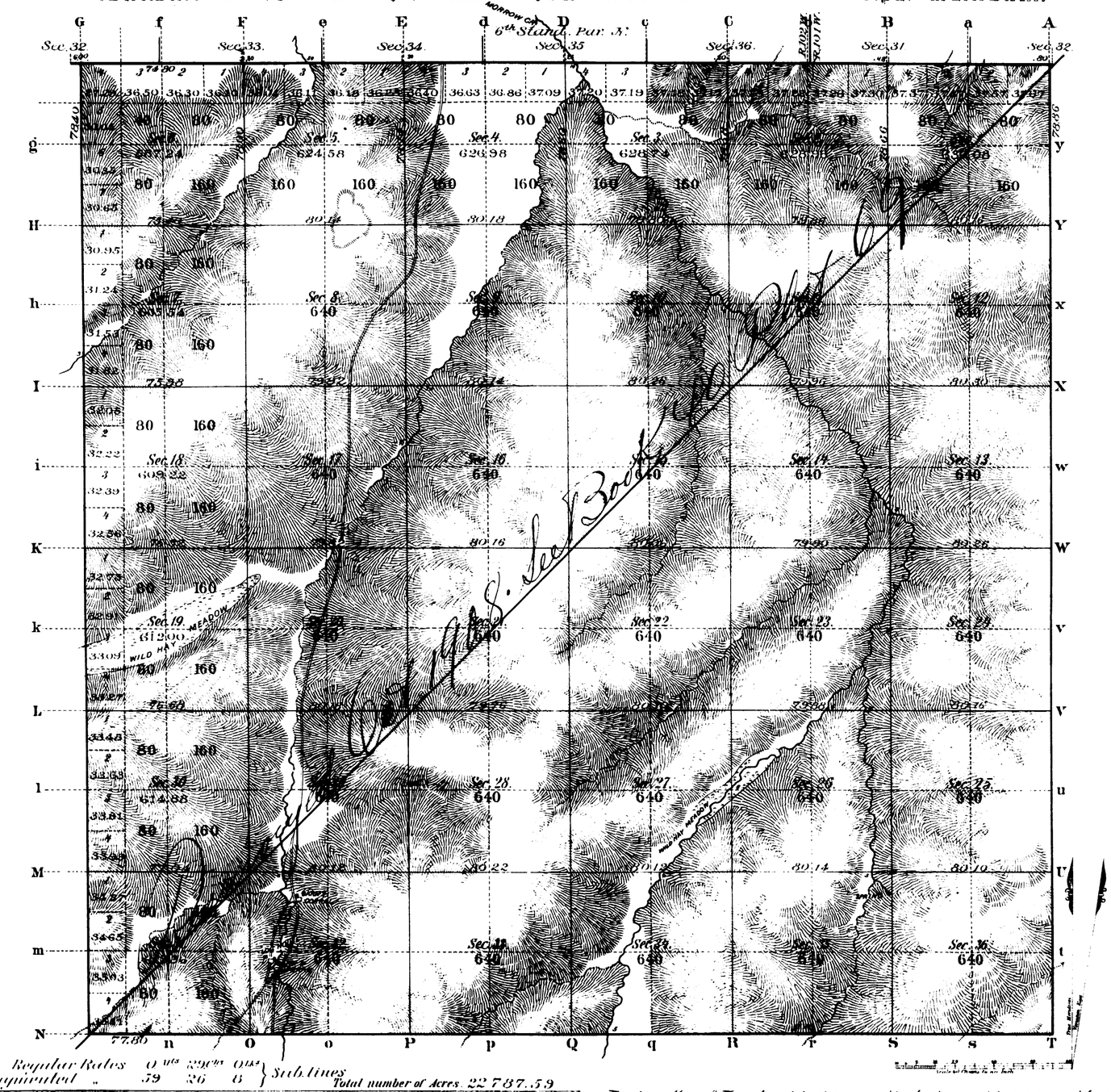

Regular Rates 0 Mts 29 Chs 0 Lks } Sub. lines
Augmented " 59 26 8 }

Total number of Acres 22 787.59

Surveys Designated	By Whom Surveyed	Date of Contract	Amount of Surveys Mts	Chs	Lks	When Surveyed	Magnetic Declination
F.M.W. Township lines	R. M. Jones	Aug 13th 1884	11	77	26	Oct 24 & 25 1884	
Subdivisions	Curry & Hutchinson	Sep 5th 1884	59	55	8	Dec 22 26 1884	16° to 16° 34 E.
Connections	" " "	" " "		2	4	" " "	
6th Stand. P.N.	John L. Propst	May 14th 1883	5	73	20	July 29th 1883	
S Township line	F.W. Weisshaar Jr.	Oct 11th 1883	5	77	80	Apr. 15th 1884	

The above Map of Township No. 24 North Range No. 102 West of the Sixth Principal Meridian Wyoming Territory is strictly conformable to the field notes of the survey thereof on file in this Office, which have been examined and approved

Surveyor General's Office John W. Meldrum
Cheyenne, Wyoming Sur. Genl.
April 3rd 1885

2446

A. GAST & CO. ST. LOUIS & N.Y.

29

Indexed

424

48

EXTERIOR LINES.

Scale 3 miles to 1 inch. Mag. Var. East.



Regular Rates	0 Mls	6 Chs	0 Lks
Augmented "	23 "	66 "	86 "

Surveys Designated	By Whom Surveyed	Date of Contract	Amount of Surveys Mls	Chs	Lks	When Surveyed
Exterior lines	R.M. Jones	Aug 13th 1884	23	72	86	Oct 22-25 1884
Connections	" "	" " "		15	2	" " "

I hereby Certify that the above diagram of the Exterior lines of Townships 24 North, Ranges 101, 102, 103 & 104 West of the 6th Principal Meridian Wyoming Territory, is strictly conformable to the field notes of the survey thereof on file in this office which have been examined and approved.

Surveyor General's Office,
Cheyenne Wyoming,
Feb. 25th 1885.

John H. McBride
Surv. Genl

2379