4249

Resurvey of Township Nº 24 North, Range Nº 104 West of the Sixth Principal Meridian, Wyoming.



Total number of Acres, 22610.78

Lines Designated	By Whom Surveyed.	Date of Appointment.	Amount of Surveys. Mi.	Ch.	Lks.	When Surveyed.
Resurvey, Township Lines	C. H. Birdseye	May 11, 1908	8	71	58	June 22, July 18, 1908.
Resurvey, Subdivisions	" " "	" " "	59	29	19	" 29, - " 23, "
Half Standard Lines.	" " "	" " "	11	69	41	" 26, - " " "
Connections.	" " "	" " "	1	56	06	" 29, - " " "
East Half, South Bdy.	" " "	Sept. 5, 1907.	3	00	00	Dec. 2, 1907.

The above map of the Resurvey of Township Nº 24 North, of Range Nº 104 West of the Sixth Principal Meridian, Wyoming, is strictly conformable to the field notes of the survey thereof on file in this Office, which have been examined and approved.

General Land Office, Washington, D.C. October 28 1909

Commissioner.

U. S. G. O. 1911 WYO.

2452-A

24-104

4248

TOWNSHIP No. 24 NORTH, RANGE No. 104 WEST of the 6th Principal MERIDIAN.

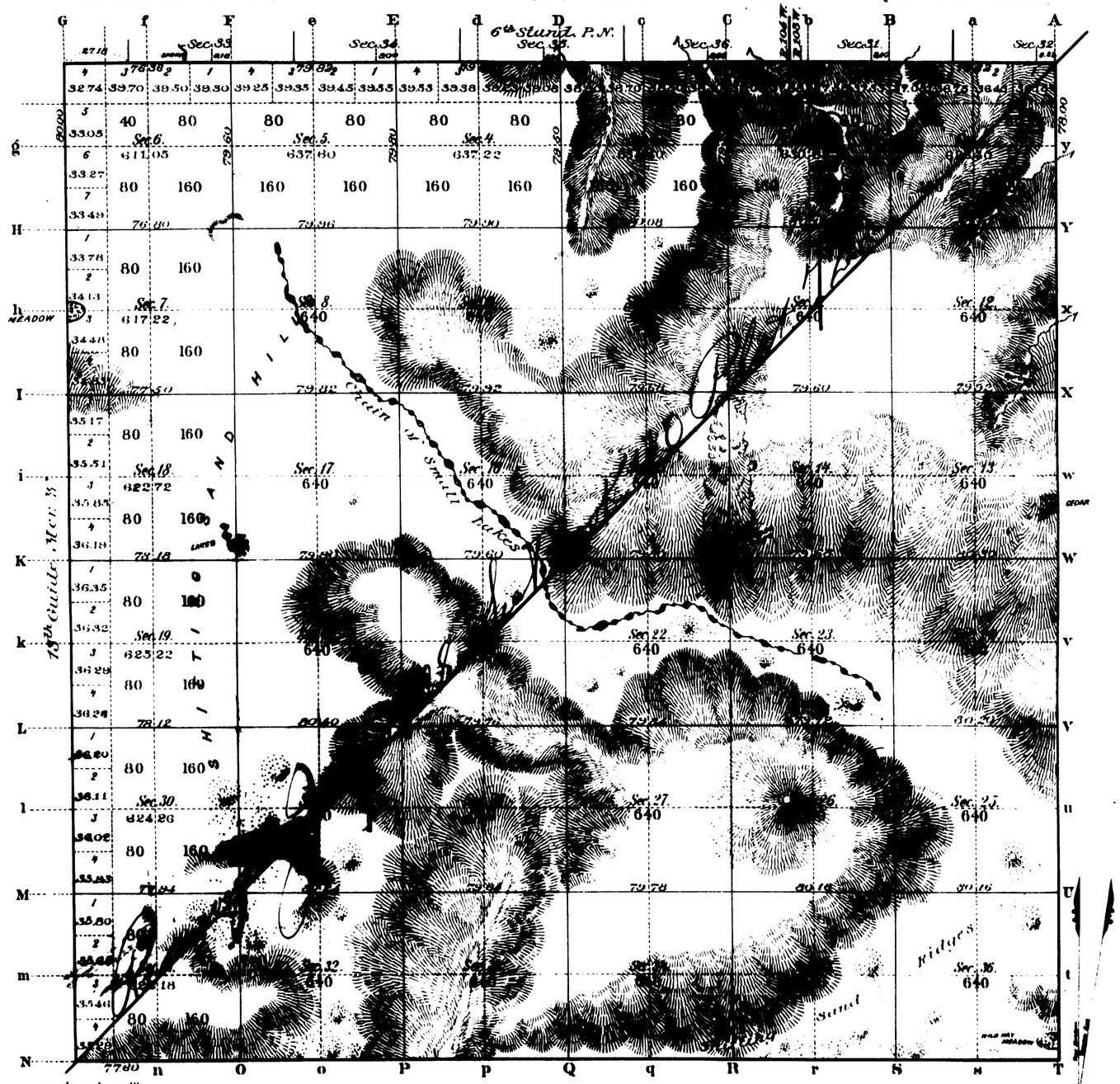

Regular Rates 21st 31st 12th } Sub lines
Augmented " 38th 32nd 52th }

Total number of Acres 22,909.09

Surveys Designated	By Whom Surveyed	Date of Contract	Amount of Surveys Mi.	Ch.	Li.	When Surveyed	Magnetic Declination
S.I.E. Township lines	R.M. Jones	Aug. 13th 1884	11	75	60	Oct. 22 & 23, 1884	
Subdivisions	Curry & Hutchinson	Sep. 6th 1884	59	63	64	Jan. 1 6, 1885	16°12' & 16°30' E.
Connections	" " "	" " "		44	8	" " "	
6th Stand. P.N.	J. L. Proost	May 14, 1883	5	75	40	July 30, 1883	
13th Guide M.W.	"	" " "	6	0	0	" 26, "	

The above Map of Township No. 24 North Range No. 104 West of the Sixth Principal Meridian Wyoming Territory is strictly conformable to the field notes of the survey thereof on file in this Office, which have been examined and approved

Surveyor General's Office [signature]
Chief Dept.
Cheyenne, Wyoming
Apr. 3rd 1885

A. GART & CO. ST. LOUIS, MO.

2452

29

Indexed

48

4424

EXTERIOR LINES.

Scale 3 miles to 1 inch. Mag. Var. East.

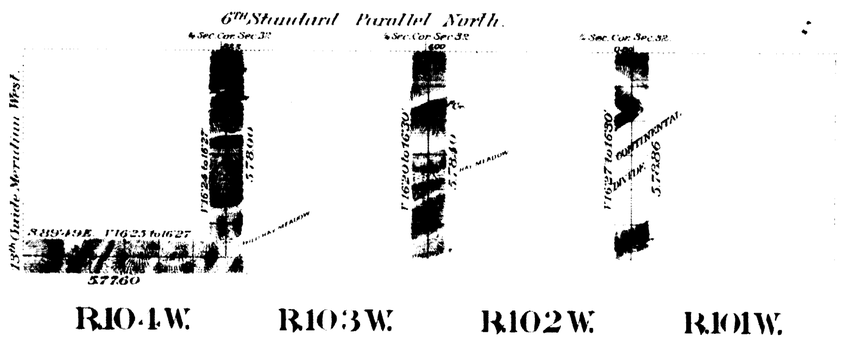

T. 24 N.

Regular Rates	0 Mls	6 Chs	0 Lks
Augmented "	23 "	66 "	86 "

Surveys Designated	By Whom Surveyed	Date of Contract	Amount of Surveys Mls	Chs	Lks	When Surveyed
Exterior lines	R.M. Jones	Aug. 13th 1884	23	72	86	Oct. 22-25 1884
Connections	" "	" " "		15	2	" " "

I hereby Certify that the above diagram of the Exterior lines of Townships 24 North, Ranges 101, 102, 103 & 104 West of the 6th Principal Meridian Wyoming Territory, is strictly conformable to the field notes of the survey thereof on file in this office which have been examined and approved.

Surveyor General's Office,
Cheyenne Wyoming,
Feb. 25th 1885

John H. Meldrum
Sur. Genl.

2379

(25)

3164

13th GUIDE MERIDIAN WEST

in Tps 23 to 28 N inclusive between Ranges 104 & 105 W. 6th P. M. Wyo. Ter.

Magnetic Var East. Scale 40 chains to 1 inch



Surveys Designated	By Whom Surveyed	Date of Contract	Amount of Surveys Mi. Ch. Lks.	When Surveyed
13th Guide M W	John T. Propst	May 14th 1883	35 46 98	July 26 Aug 1, 83
Connections	" " "	" " "	5 43	" " " " "

I hereby certify that the above diagram of the 13th Guide M W in Tps 23 to 28 N inclusive between Rgs 104 & 105 W of the 6th P M Wyoming Territory is strictly conformable to the field notes of the survey thereof on file in this Office, which have been examined and approved

Surveyor Generals Office,
Cheyenne Wyoming
February 8th 1884

Edw. C. Davis
" Surv'r Gen'l

1992