42

4424

(4-6752)

12

Resurvey Township No. 24 North, Range No. 111 West of the Sixth Principal Meridian, Wyoming

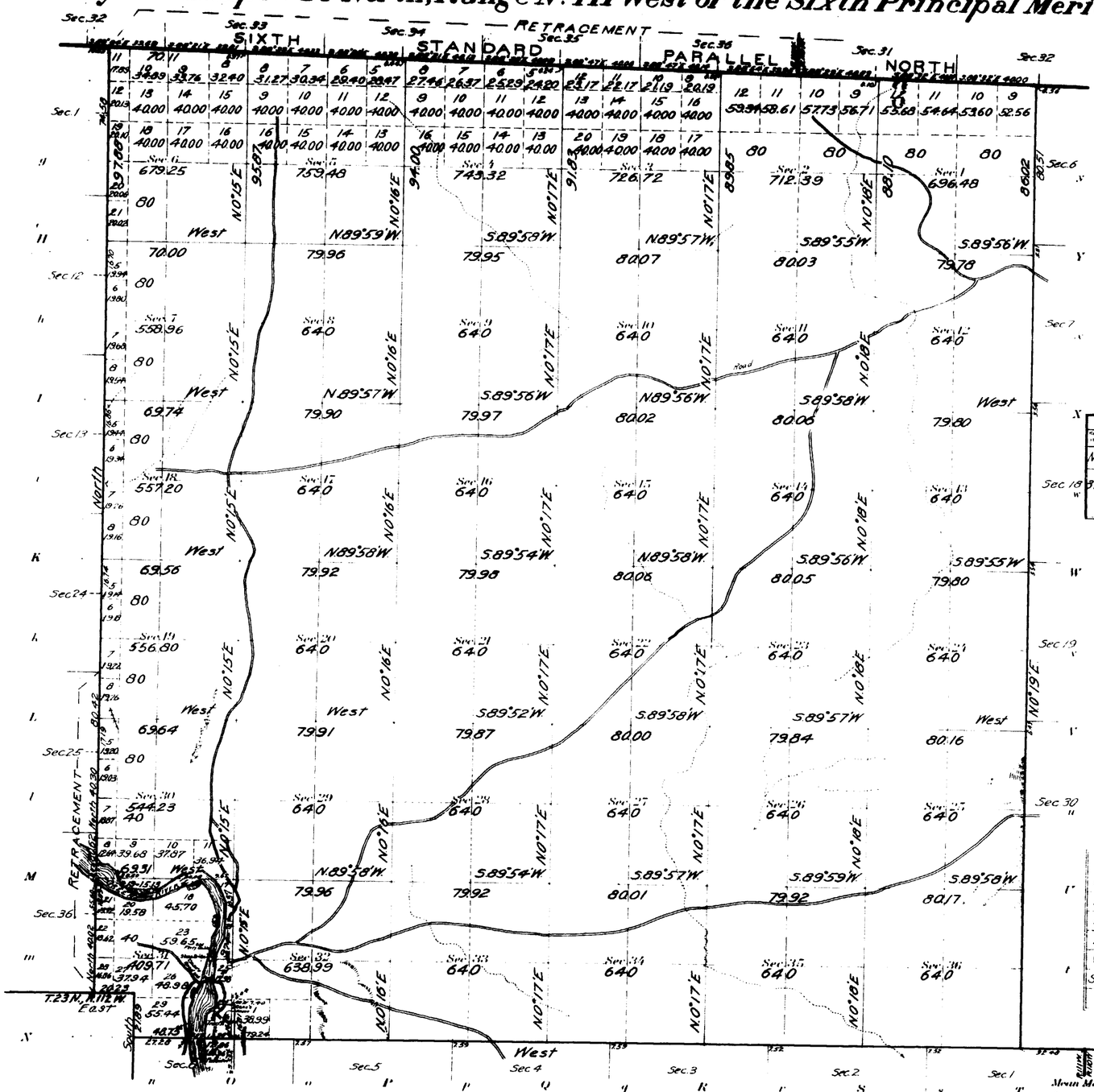

INDEX TO SEGREGATED TRACT								
Original Survey								
No.	T	R	Sec.	Subdivision	Entry Land	No.	Status in Land Office	Entryman
37	23	111	5	W2 SW4				
	"	"	6	Lots 1, 7, 8, 13	FH	329	Patented	Simon T. Lindley

SEGREGATED TRACT		
Number	Area	
	Total	In Township
37	171.86 Acres	20.36 Acres

Areas in Acres	
Public Land	22943.53
Indian Reservation	
Indian Allotments	
Mineral Claims	
Water Surface	90.62
Segregated Tract	20.36
Total Area	23054.51

Scale 40 Chains to an inch

Mean Magnetic Declination 17°35' E

Latitude 42°00' N

Longitude 108°56' W

Surveys Designated	By Whom Surveyed	Contract No.	Contract Date	Amount of Surveys Mls.	chs.	lks.	When Surveyed Begun	When Surveyed Completed
Resurvey E.W.&S. Township Lines	Stahle and Parshall	340	July 1, 1909	12	16	89	August 24, 1909	Sept. 12, 1909
Resurvey Subdivision Lines	" " "	"	" "	60	07	01	Sept. 12, 1909	Sept. 18, 1909
Connecting Lines	" " "	"	" "	1	07	85	Sept. 13, 1909	" " "
Meander Lines	" " "	"	" "	3	59	24	Sept. 18, 1909	Sept. 18, 1909
Retracement N. and W. Township Lines	" " "	"	" "	6	70	99	Sept. 3, 1909	Sept. 17, 1909
North Township Line	Shannon & Coleman	240	April 21, 1891	5	69	09	July 4, 1891	July 4, 1891
West Township Line	J. E. Shannon	244	Sept. 26, 1891	5	74	58	Oct. 29, 1891	Oct. 29, 1891

The above map of Resurvey Township No. 24 North Range No. 111 West of the Sixth Principal Meridian Wyoming is strictly conformable to the field notes of the Resurvey thereof on file in this office, which have been examined and approved.

U. S. Surveyor General's Office.

Cheyenne, Wyoming, May 29, 1912

Stephen P. Norman
Surveyor General.

2569-A

Accepted by the Hon. Commissioner in his letter E., Nov. 11, 1912.
Triplicate plat mailed to the Evanston Land Office, Mar. 4, 1913.

24-111

Township No. 24 North, Range No. 111 West of the 6th Principal Meridian

6th Standard Parallel North

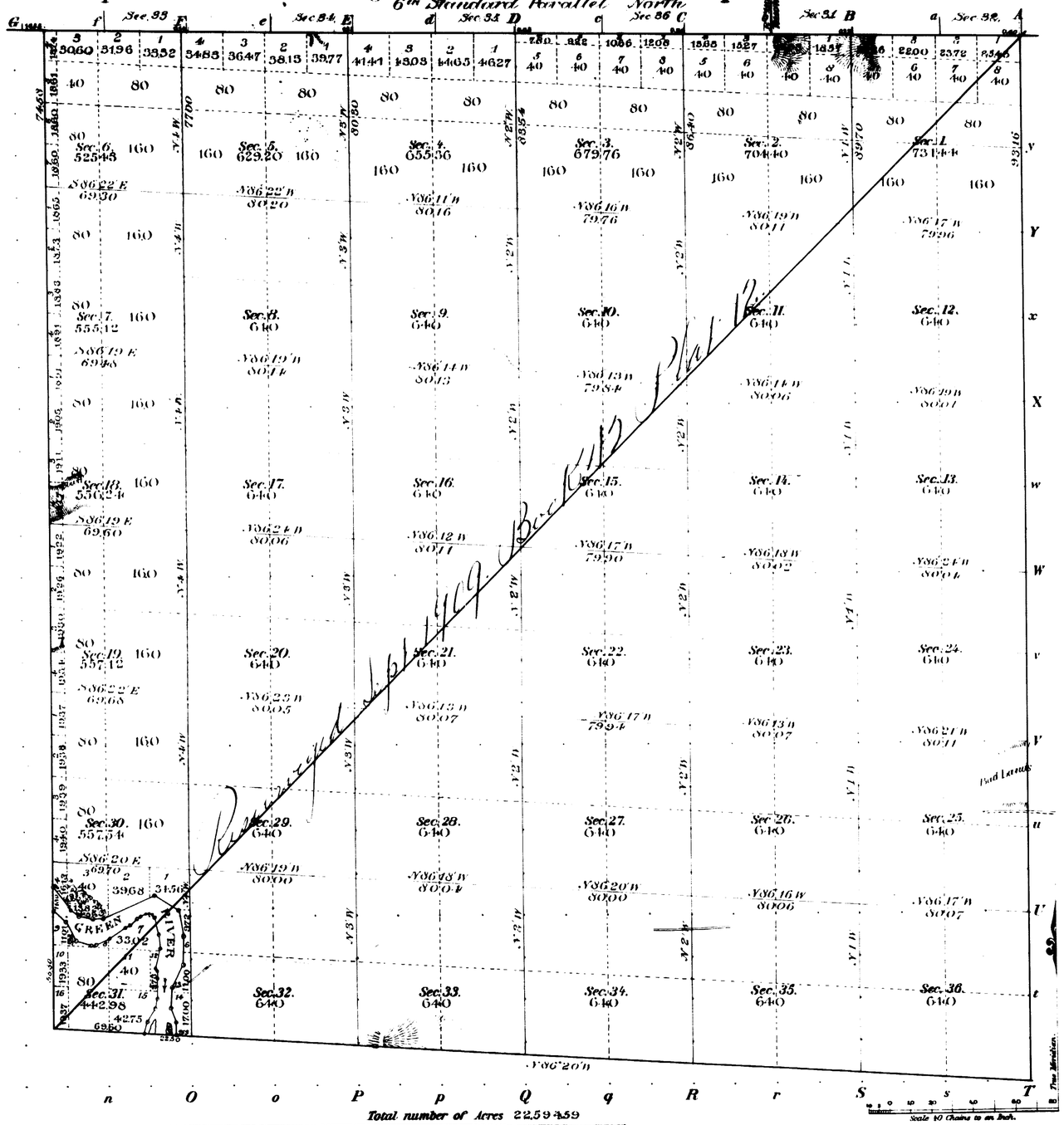

Total number of Acres 22,594.59

Surveys Designated	By Whom Surveyed	Date of Contract	Amount of Surveys M.	Ch.	Lks	When Surveyed	Magnetic Declination
Township lines	Shannon & Clemans	July 22 1891	59	45	61	Oct. 30-31 1891	16°50' East
Subdivisions	"	" " "					
Meanders	"	" " "	8	19	10	Oct. 31 1891	16°54' East
Connections	" " "	" " "		1	16	" 30-31 "	

Meanders of

Posts	Courses	Ch.'Lks	Posts	Courses	Ch.'Lks	Posts	Courses	Ch.'Lks

Subdivision lines at minimum rates	59	45	61
Meander " " "	2	38	60
" " " intermediate "		60	50
Correction " " minimum "		1 ch.	16

The above Map of Township No. 24 North of Range No. 111 West of the 6th Principal Meridian Wyoming is strictly conformable to the field notes of the survey thereof on file in this Office, which have been examined and approved.

Surveyor Generals Office
Cheyenne Wyo. June 30-1892

Wm. R. Richards
Sur. Gen.l

2569

42
Indexed

1909

7.

RESURVEY
TOWNSHIP EXTERIORS

Scale: 1 inch to 160 Chains

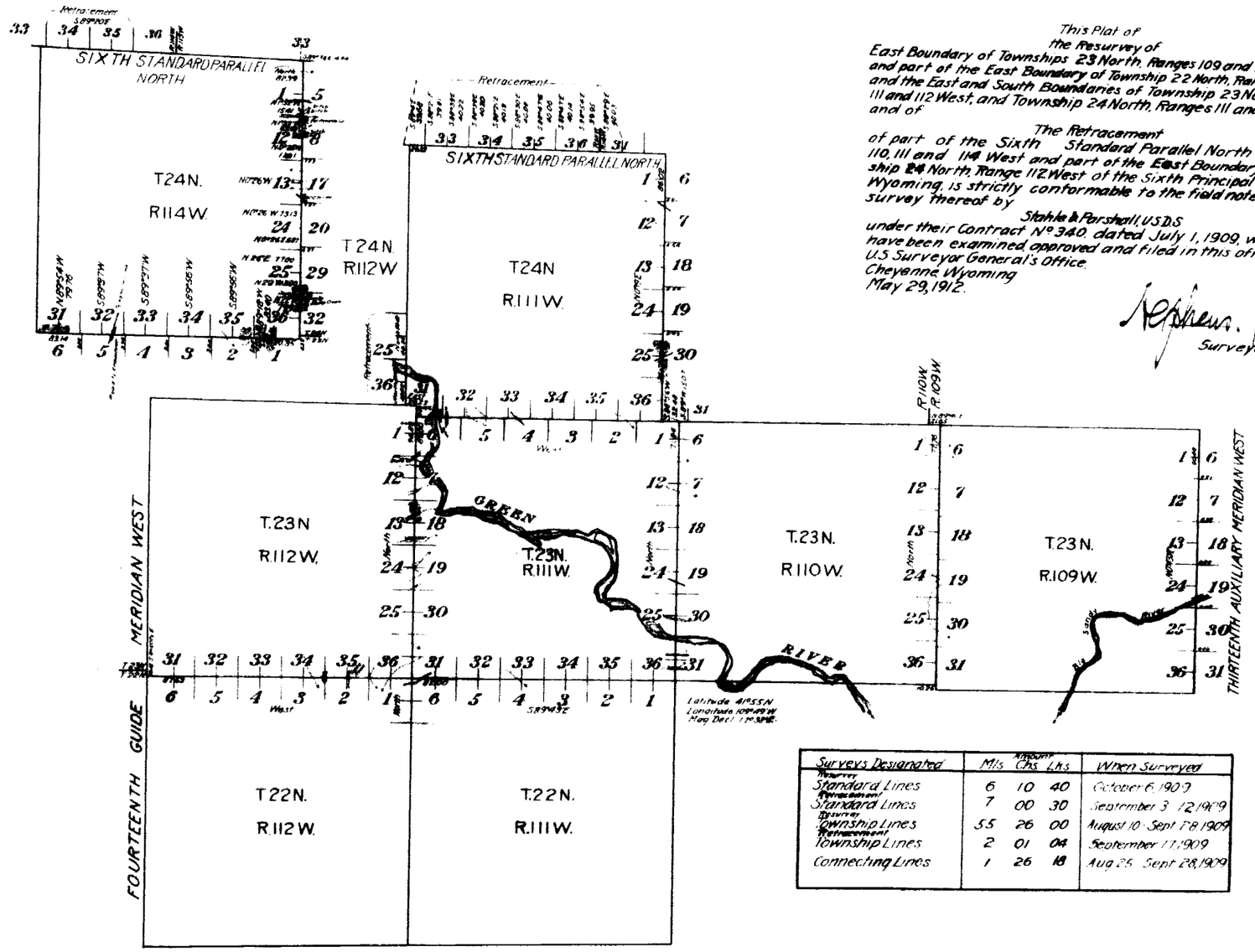

This Plat of
the Resurvey of
East Boundary of Townships 23 North, Ranges 109 and 110 West, and part of the East Boundary of Township 22 North, Range 112 West and the East and South Boundaries of Township 23 North, Ranges 111 and 112 West, and Township 24 North, Ranges 111 and 114 West and of

The Retracement
of part of the Sixth Standard Parallel North in Ranges 110, 111 and 114 West and part of the East Boundary of Township 24 North, Range 112 West of the Sixth Principal Meridian, Wyoming, is strictly conformable to the field notes of the resurvey thereof by

Stahle & Marshall, U.S.D.S.
under their Contract No. 340, dated July 1, 1909, which have been examined, approved and filed in this office
U.S. Surveyor General's Office
Cheyenne, Wyoming
May 29, 1912.

Surveyor General

Surveys Designated	Miles	Chains	Links	When Surveyed
Standard Lines	6	10	40	October 6, 1909
Retracement Standard Lines	7	00	30	September 3 - 12, 1909
Resurvey Township Lines	55	26	00	August 10 - Sept 7-8, 1909
Retracement Township Lines	2	01	04	September 11, 1909
Connecting Lines	1	26	18	Aug 26 - Sept 28, 1909

2929

Accepted by the Hon. Commissioner in his letter "E", September 19, 1912.

731 Accession No 4420

53

EXTERIOR LINES

Scale 1 inch - 2 Miles Mag. Var. East

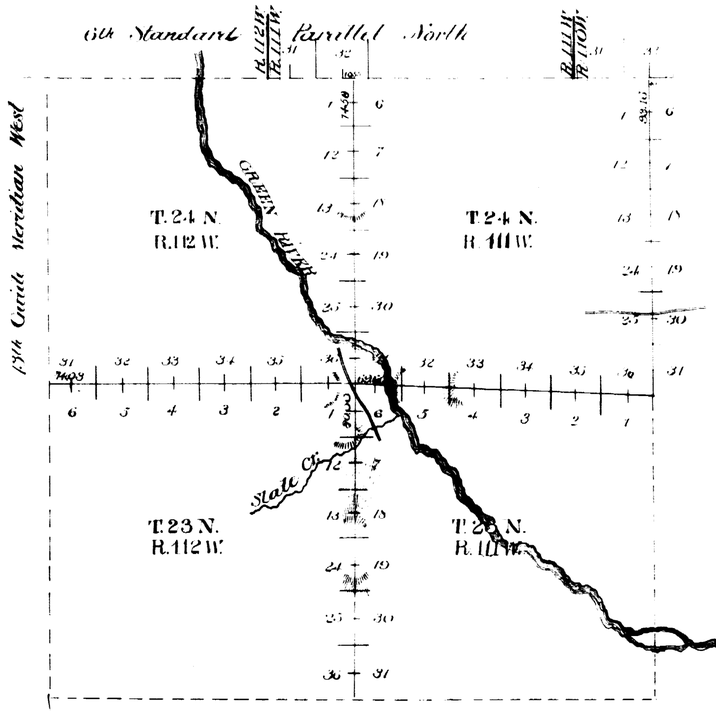

Exterior lines at intermediate rates 3 miles 09 chs 27 lks
" " minimum " 26 " 62 " 10 "
Connection " " " " 10 " 95 "

Surveys Designated	By Whom Surveyed	Date of Contract	Amount of Surveys M. Chs. Lks.	Date of Survey	Magnetic Declination
Exterior Lines	Shannon & Kalcinax	Sept. 26, 1891	29 71 37	Oct. 27 29, 1891	16°35 East.
Connections	" "	" " "	10 95		

I hereby certify that the above diagram of the Exterior lines of Townships 23 and 24 North, Ranges 111 and 112 West of the 6th Principal Meridian in Wyoming is strictly conformable to the field notes of the survey thereof on file in this office, which have been examined and approved.

Surveyor Generals Office
Cheyenne Wyo. June 30 1892

Wm A. Richards
Surveyor General

2566