(23)

2524

26

TOWNSHIP No. 24 NORTH, RANGE No. 90 WEST of the 6TH Principal MERIDIAN.

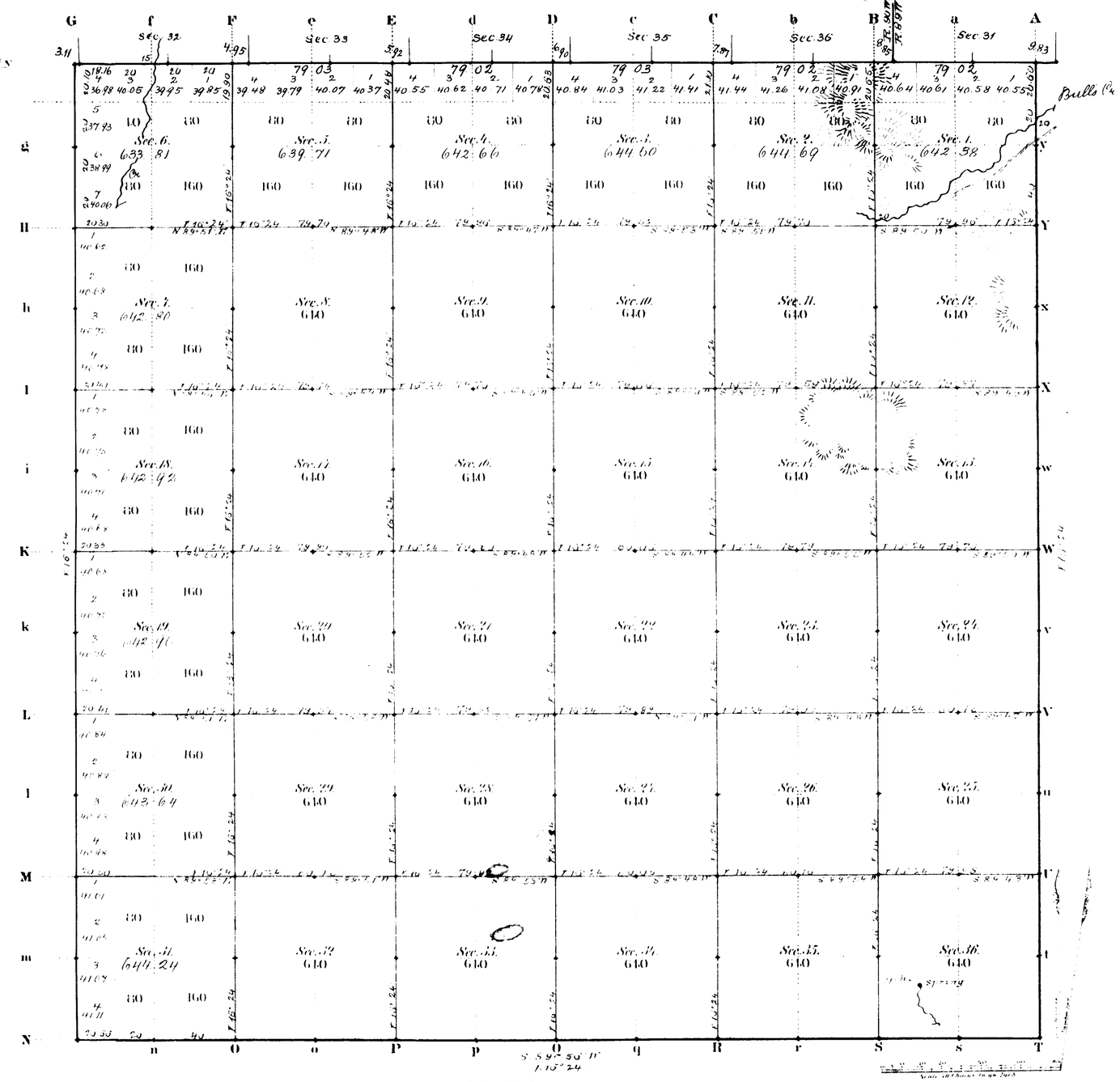

Total number of Acres 23,064.31

Surveys Designated	By Whom Surveyed	Date of Contract	Amount of Surveys Mi.	Ch.	Lk.	When Surveyed	Magnetic Declination
E. & W. Township lines	W. J. Owen	July 6, 1882	18	01	26	March 14, 16, 17, 1883	16° 24' East
Subdivisions	" "	" " "	60	01	32	April 6-12, 1883	16° 24' "
Connections	" "	" " "		34	49	" " "	
6th Stand. P. N.	Chas. W. Brown	May 24 1882	5	73	28	June 11, 1882	

The above Map of Township No. 24 North Range No. 90 West of the Sixth Principal Meridian Wyoming Territory is strictly conformable to the field notes of the survey thereof on file in this Office, which have been examined and approved.

Surveyor General's Office, Cheyenne, Wyoming, October 13 1883

Edw. C. David, Dir. Gen.l

A. Gast & Co. St. Louis Mo.

1768

24-90

Accs. 6225

ORIGINAL

TOWNSHIPS Nº 23 AND 24 NORTH, RANGES Nº 89, 90, 91, AND 92 WEST, SIXTH PRINCIPAL MERIDIAN, WYOMING

DEPENDENT RESURVEY OF EXTERIOR LINES

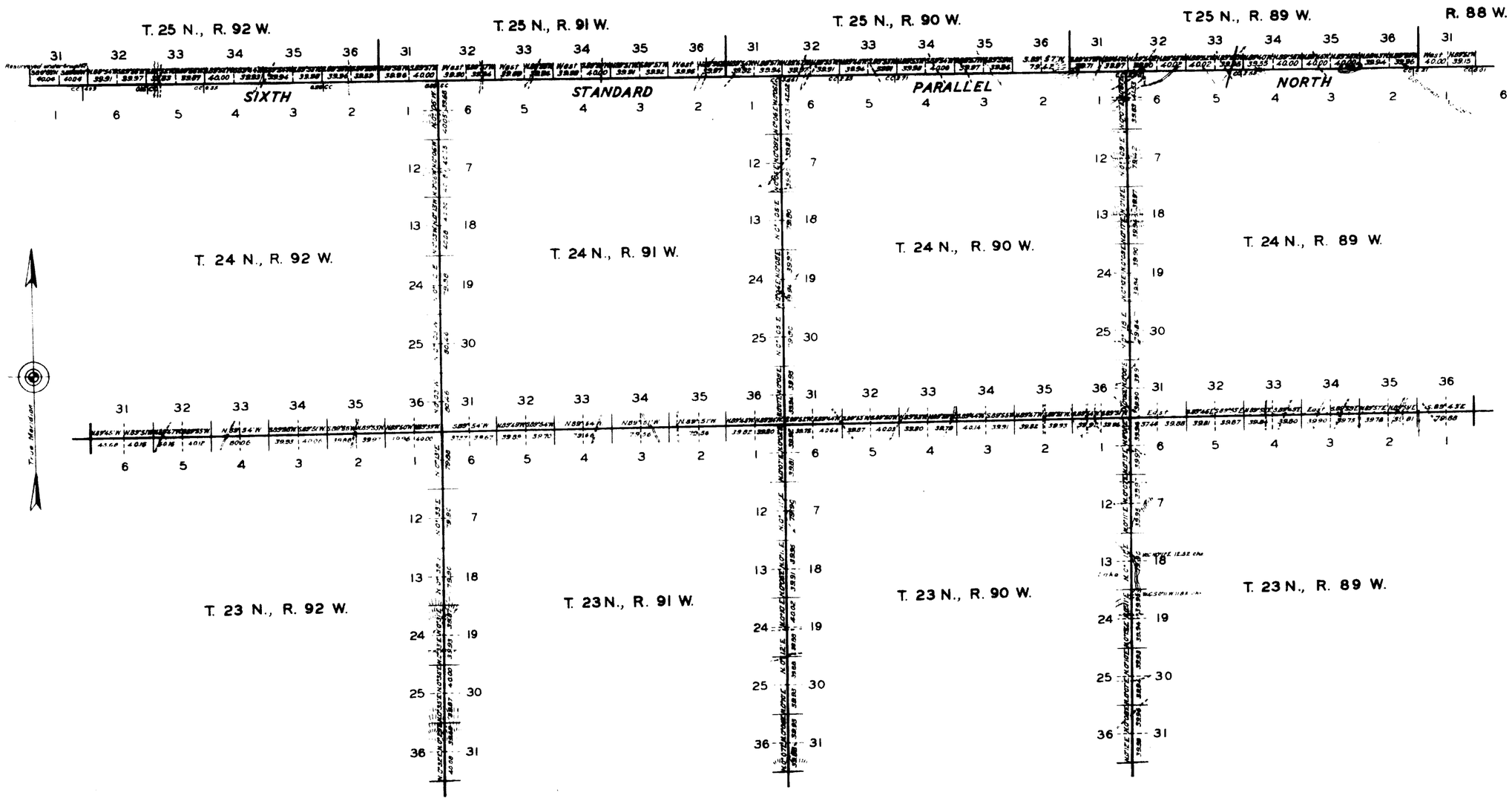

Resurvey authorized by General Land Office letter "E" dated June 12, 1937.

Office of Supervisor of Surveys
Denver, Colorado, Sept. 26, 1941

The above plat of the exterior lines of Townships Nos. 23 and 24 North, Ranges Nos. 89, 90, 91, and 92 West of the Sixth Principal Meridian, Wyoming, is strictly conformable to the field notes of the resurvey thereof, which have been examined and approved.

Supervisor of Surveys

UNITED STATES
DEPARTMENT OF THE INTERIOR
GENERAL LAND OFFICE
Washington, D.C., Oct. 3, 1941

The resurvey represented by this plat having been correctly executed in accordance with the requirements of law and the regulations of this office, is hereby accepted.

Joel David Wolfsohn
Assistant Commissioner.

SCALE: 100 CHS. TO AN INCH

LINES DESIGNATED	BY WHOM SURVEYED	GROUP NO.	GROUP DATE	MILEAGE MLS.	MILEAGE CHS.	WHEN SURVEYED BEGUN	WHEN SURVEYED COMPLETED
EXTERIORS	RUSSELL C. MACDONALD	162	AUG. 10, 1938	82	72.62	SEPT. 28, 1938	NOV. 10, 1938
CONNECTIONS	"		"		6.54	"	"

AMT

(23) 2525

Indexed

EXTERIOR LINES.

Scale 3 miles to 1 inch Magnetic Variation E.

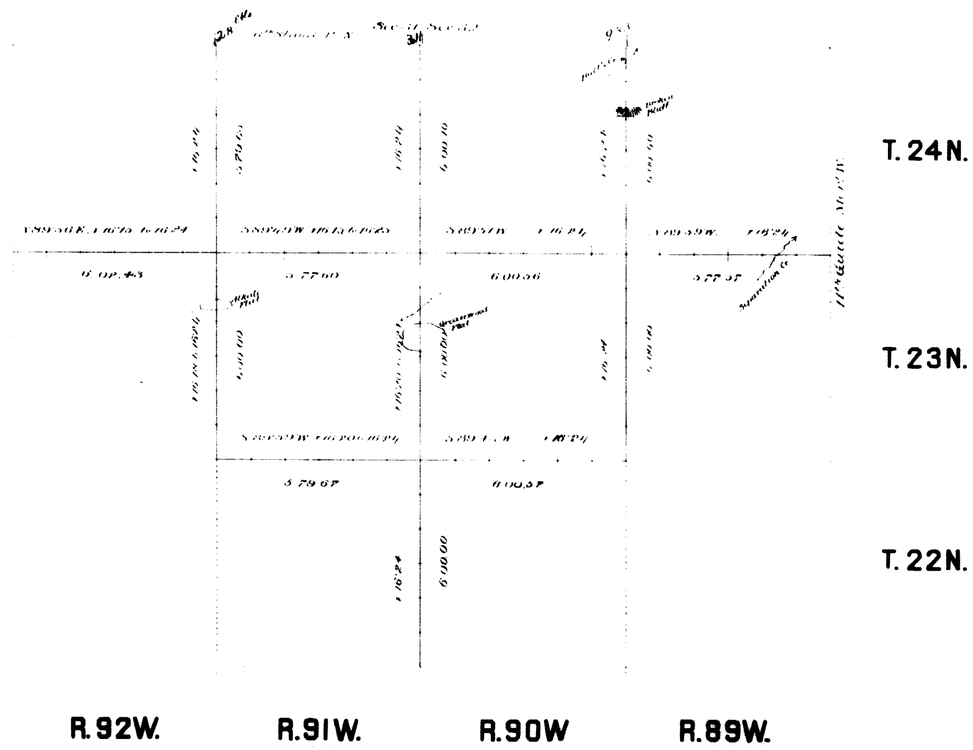

Surveys Designated	By Whom Surveyed	Date of Contract	Amount of Surveys			When Surveyed
			mls	chs	lks	
Exterior lines	W. O. Owen	July 8th 1882	77	78	73	March 14-22 1883
Connections	" "	" " "		13	22	" " "

I hereby certify that the above diagram of the Exterior lines of Tps 23 & 24 N., R's 89, 90, 91 & 92 W., and Tp's 22 N., R's 90 & 91 W. of the 6th P. M. Wyoming Territory is strictly conformable to the field notes of the survey thereof on file in this office, which have been examined and approved.

Surveyor General's Office,
Cheyenne Wyoming October 13th 1883 } Edw. C. David Sur. Gen.

1769