29

52

428

TOWNSHIP Nº 24 NORTH, RANGE Nº 93 WEST of the 6th Principal MERIDIAN.



Total number of Acres. 22 912 95

Surveys Designated	By Whom Surveyed	Date of Contract	Amount of Surveys Mls	Chs	Lks	When Surveyed	Magnetic Declination
S. Township line	Daniel Curry	Sep 5th 1884	6	0	73	Sep 22nd 1884	
Subdivisions	R. M. Jones	Aug 13th 1884	59	60	14	Dec 9-13 1884	16°18' to 16°30' E.
Connections	- - -	- - -		18	95	- - -	- - -
11th Aux. M. W.	C. W. Brown	May 24th 1882	4	0	0	June 7th 1882	
S. Township line	W. O. Downey	July 11th 1882	5	77	80	Oct 7th 1882	
6th Stand. P.N.	W. C. Sampson	July 11th 1882	4	79	67	Oct 31st 1882	
Part of. . .	W. O. Owen	July 8th 1882		75	50	March 17th 1883	
Retr. S. Tp. line	R. M. Jones	Aug 13. 1884	5	77	80	Dec. 8. 1884	

The above Map of Township No. 24 North Range No. 93 West of the Sixth Principal Meridian Wyoming Territory is strictly conformable to the field notes of the survey thereof on file in this Office which have been examined and approved

Surveyor General's Office, Cheyenne, Wyoming
February 25th 1885

John S. McCrary
Surv. Gen.

2383

A. GAST & CO. - ST. LOUIS & N.Y.

24 - 93

7514

Sur. No. 711 Sheet 1 of 13

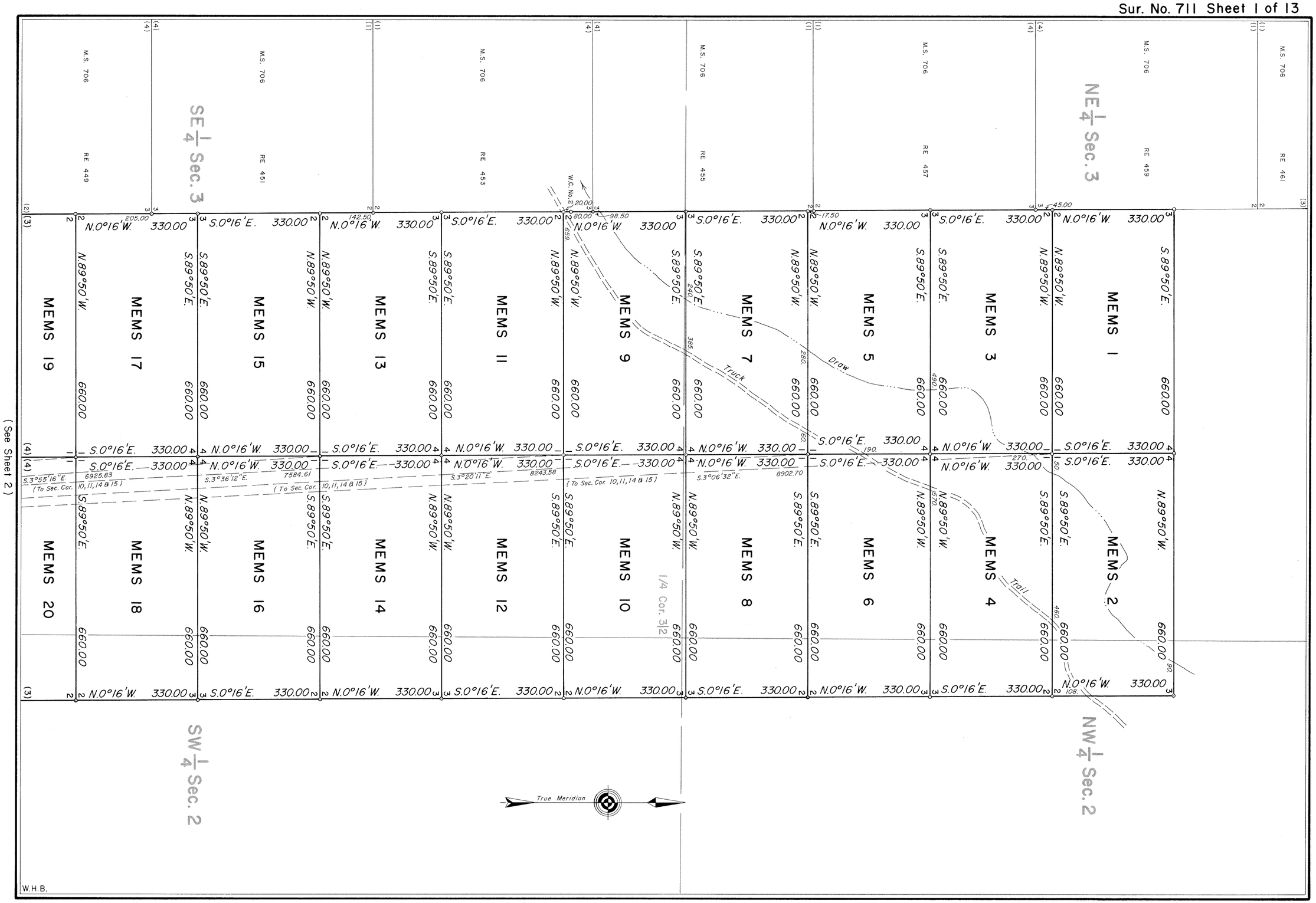

(See Sheet 2)

711-1

7515

(See Sheet 1)

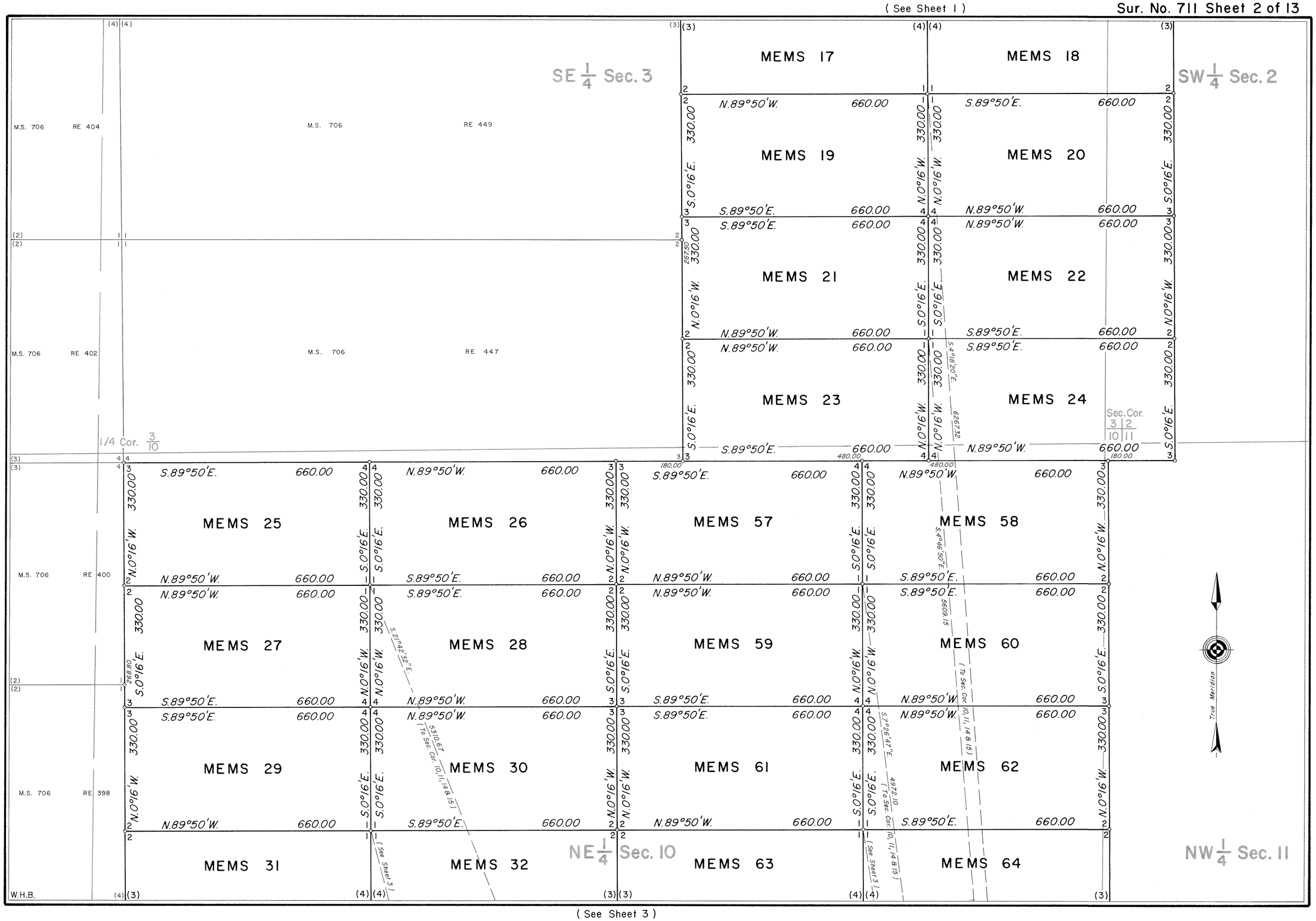

(See Sheet 3)

711-2

7516

(See Sheet 2)

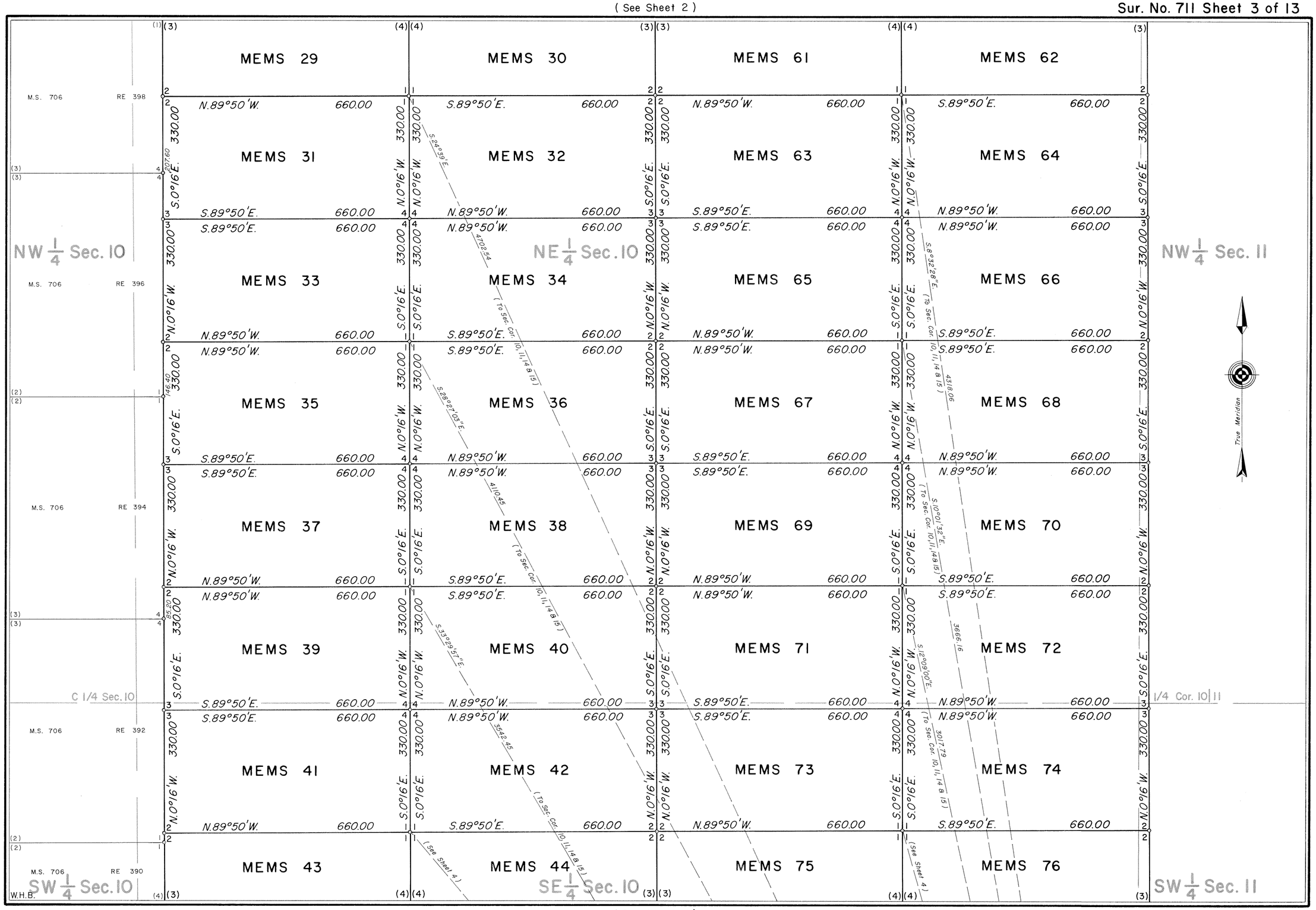

(See Sheet 4)

711-3

7517

(See Sheet 3)

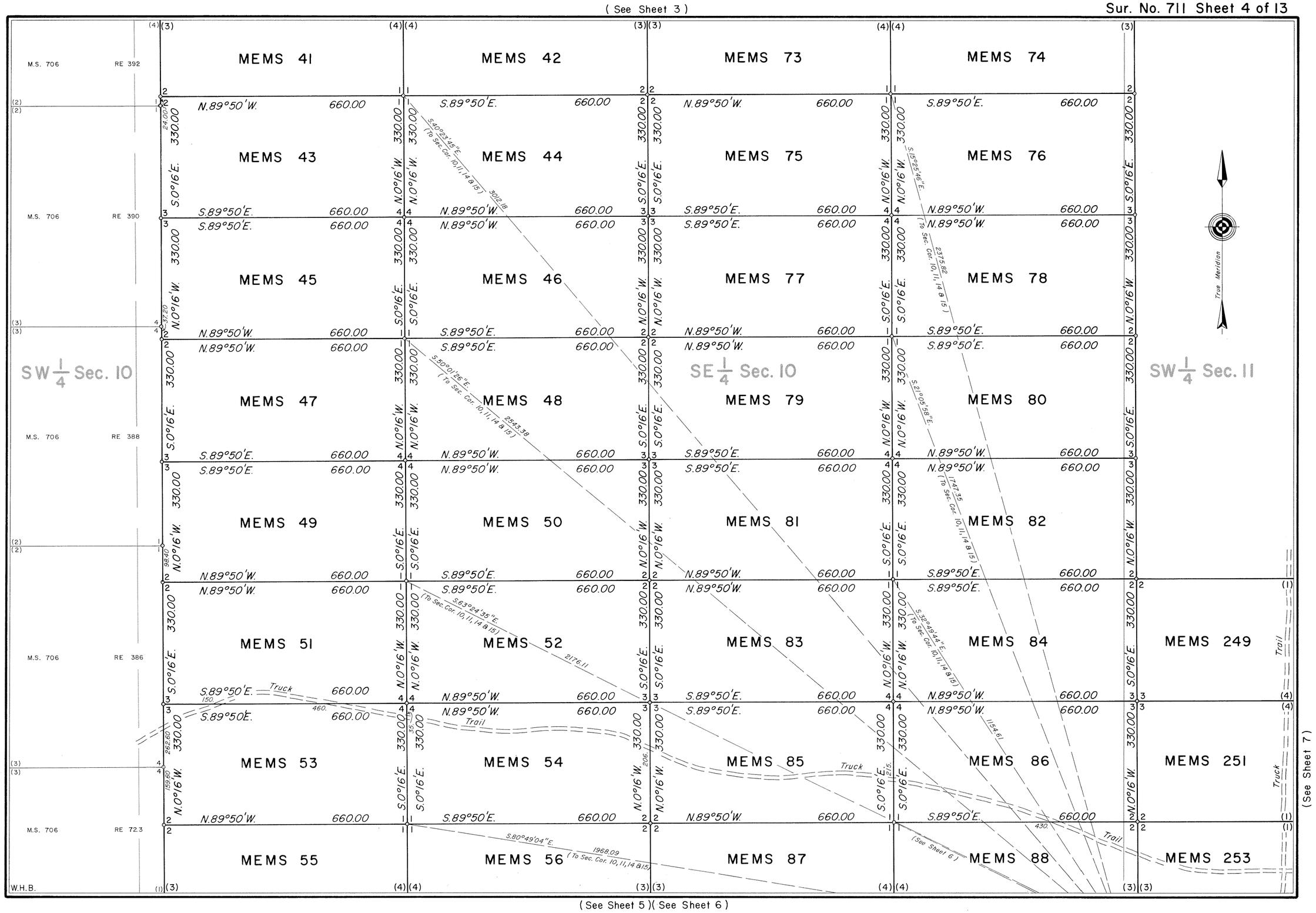

(See Sheet 5)(See Sheet 6)

711-4

7518

(See Sheet 4)

Sur. No. 711 Sheet 5 of 13

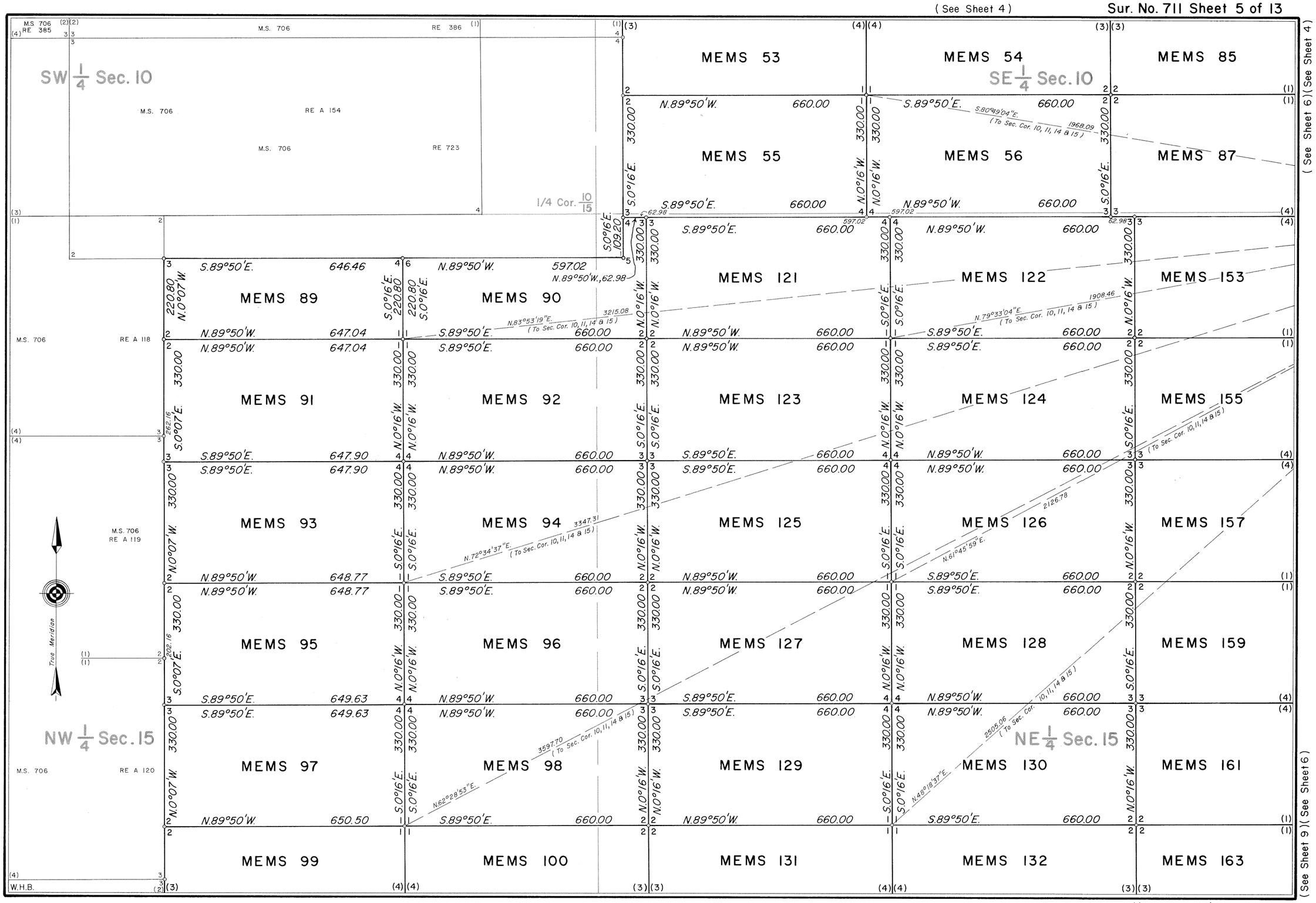

(See Sheet 6)(See Sheet 4)

(See Sheet 9)(See Sheet 6)

See Sheet 10)(See Sheet 9)

711-5

7519

(See Sheet 5)(See Sheet 4)

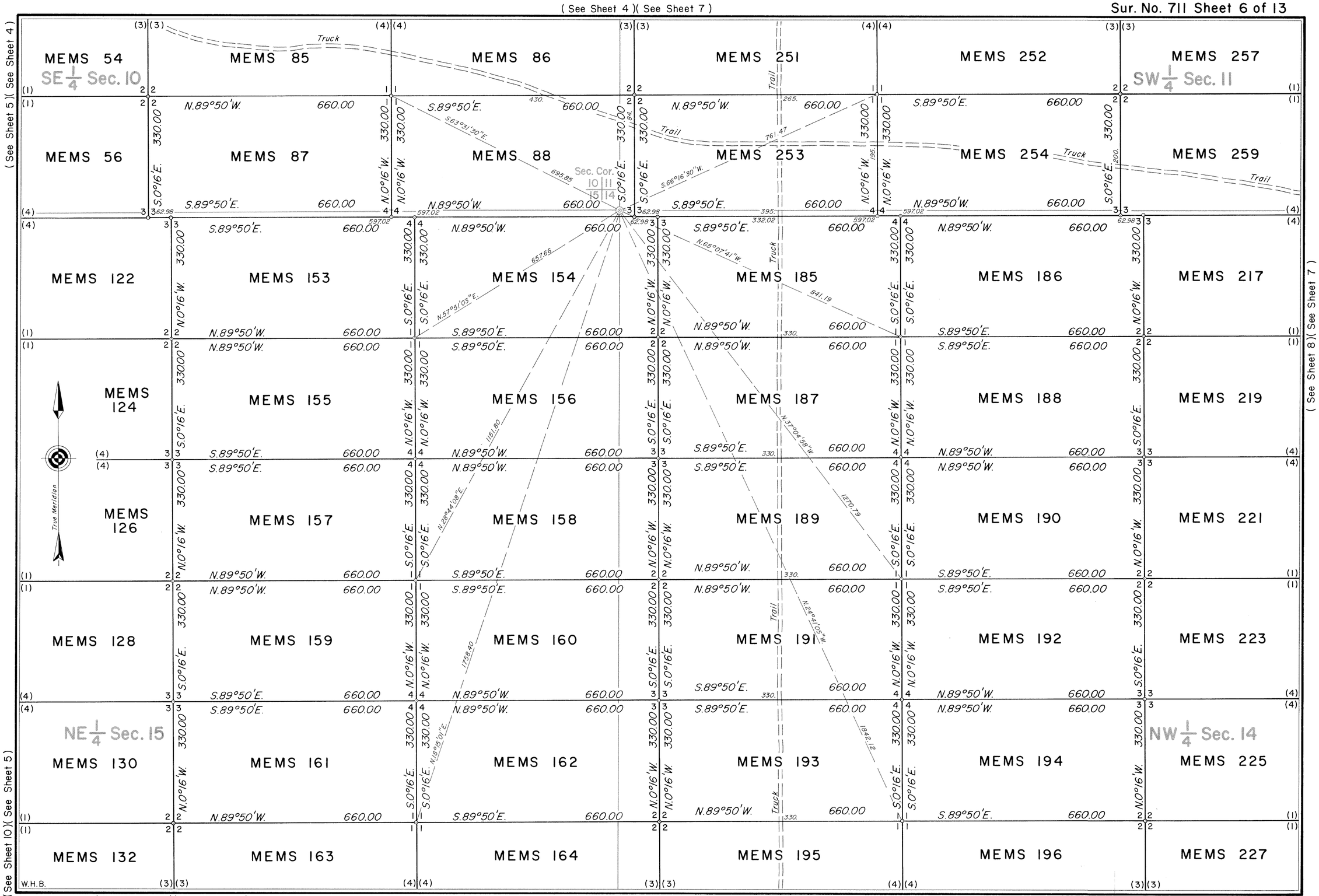

(See Sheet 7)(See Sheet 8)

(See Sheet 10)(See Sheet 5)

(See Sheet 10)(See Sheet 9)

(See Sheet 9)(See Sheet 8)

711-6

(See Sheet 4)

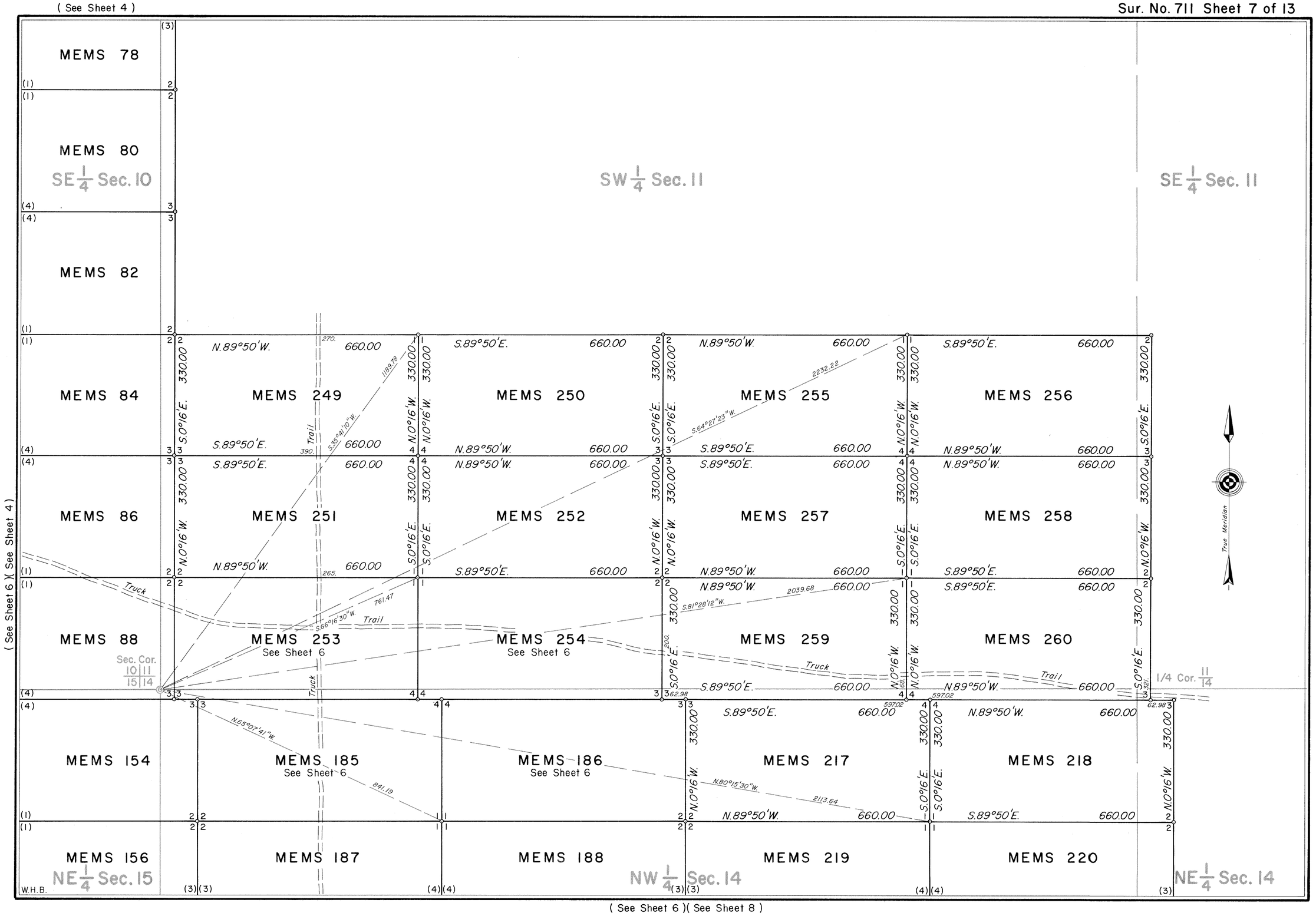
MEMS 78
MEMS 80
SE 1/4 Sec. 10
SW 1/4 Sec. 11
SE 1/4 Sec. 11
MEMS 82
MEMS 84
MEMS 249
MEMS 250
MEMS 255
MEMS 256
MEMS 86
MEMS 251
MEMS 252
MEMS 257
MEMS 258
MEMS 88
MEMS 253
See Sheet 6
MEMS 254
See Sheet 6
MEMS 259
MEMS 260
Sec. Cor. 10 11 / 15 14
1/4 Cor. 11/14
MEMS 154
MEMS 185
See Sheet 6
MEMS 186
See Sheet 6
MEMS 217
MEMS 218
MEMS 156
MEMS 187
MEMS 188
MEMS 219
MEMS 220
NE 1/4 Sec. 15
NW 1/4 Sec. 14
NE 1/4 Sec. 14
W.H.B.
Truck Trail
True Meridian
(See Sheet 6)(See Sheet 4)
(See Sheet 6)(See Sheet 8)

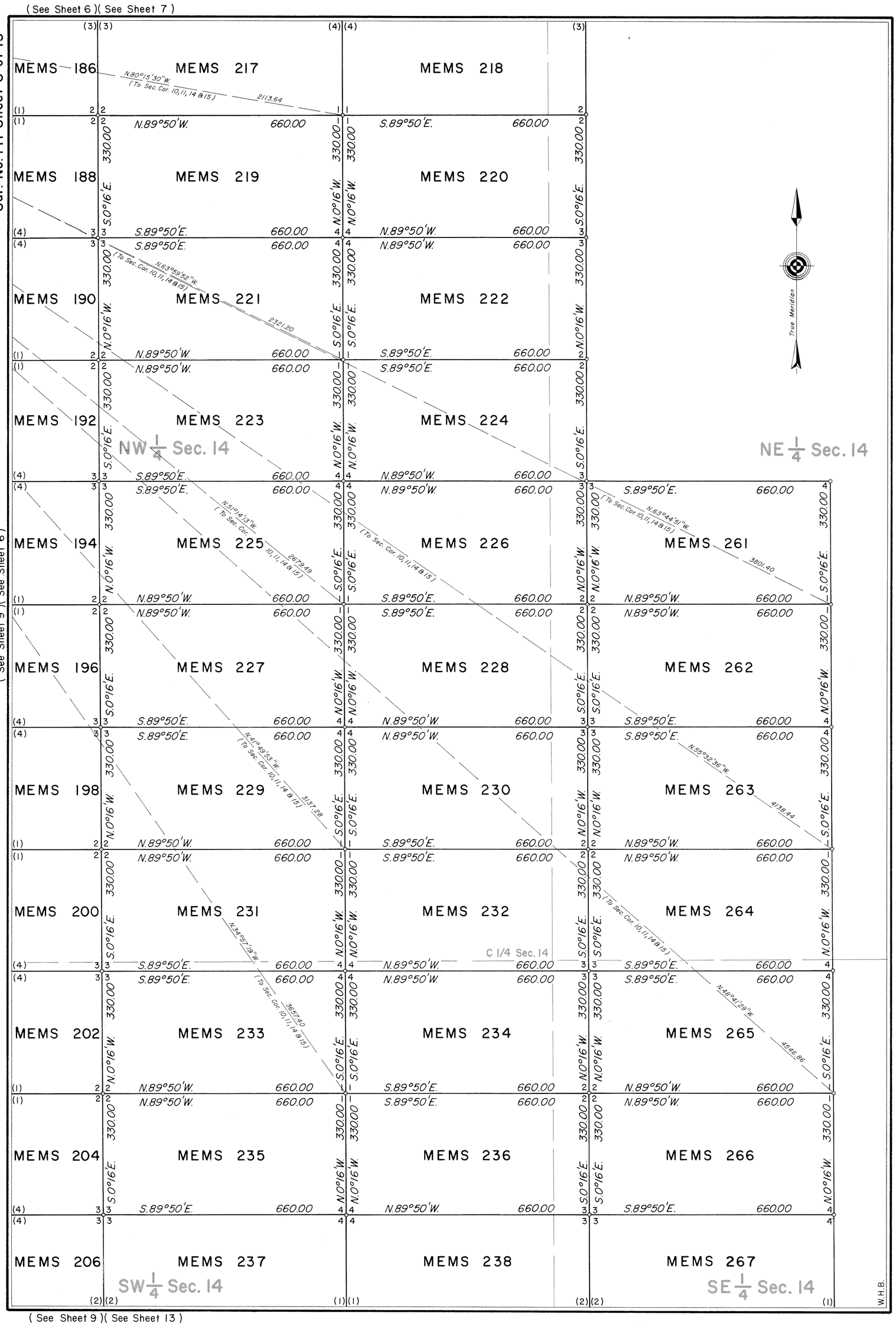
(See Sheet 6)(See Sheet 7)
(See Sheet 6)
(See Sheet 9)(See Sheet 9)
(See Sheet 9)(See Sheet 13)
MEMS 186
MEMS 217
MEMS 218
MEMS 188
MEMS 219
MEMS 220
MEMS 190
MEMS 221
MEMS 222
MEMS 192
MEMS 223
MEMS 224
NW 1/4 Sec. 14
NE 1/4 Sec. 14
MEMS 194
MEMS 225
MEMS 226
MEMS 261
MEMS 196
MEMS 227
MEMS 228
MEMS 262
MEMS 198
MEMS 229
MEMS 230
MEMS 263
MEMS 200
MEMS 231
MEMS 232
MEMS 264
C 1/4 Sec. 14
MEMS 202
MEMS 233
MEMS 234
MEMS 265
MEMS 204
MEMS 235
MEMS 236
MEMS 266
MEMS 206
MEMS 237
MEMS 238
MEMS 267
SW 1/4 Sec. 14
SE 1/4 Sec. 14
N.80°15'30"W. (To Sec. Cor. 10,11,14 & 15) 2113.64
N.63°59'52"W. (To Sec. Cor. 10,11,14 & 15) 2321.20
N.51°14'15"W. (To Sec. Cor. 10,11,14 & 15) 2679.49
N.63°44'51"W. (To Sec. Cor. 10,11,14 & 15) 3801.40
N.41°49'53"W. (To Sec. Cor. 10,11,14 & 15) 3137.28
N.55°32'36"W. 4138.44
N.34°57'19"W. (To Sec. Cor. 10,11,14 & 15) 3657.40
N.49°41'29"W. 4546.86
N.89°50'W. 660.00
S.89°50'E. 660.00
S.0°16'E. 330.00
N.0°16'W. 330.00
True Meridian
W.H.B.

7522

(See Sheet 5)(See Sheet 6)

Sur. No. 711 Sheet 9 of 13

(See Sheet 10)(See Sheet 5)

NE 1/4 Sec. 15

NW 1/4 Sec. 14

MEMS 130 | MEMS 161 | MEMS 162 | MEMS 193 | MEMS 194 | MEMS 225

MEMS 132 | MEMS 163 | MEMS 164 | MEMS 195 | MEMS 196 | MEMS 227

MEMS 134 | MEMS 165 | MEMS 166 | MEMS 197 | MEMS 198 | MEMS 229

MEMS 136 | MEMS 167 | MEMS 168 | MEMS 199 | MEMS 200 | MEMS 231

MEMS 138 | MEMS 169 | MEMS 170 | MEMS 201 | MEMS 202 | MEMS 233

MEMS 140 | MEMS 171 | MEMS 172 | MEMS 203 | MEMS 204 | MEMS 235

MEMS 142 | MEMS 173 | MEMS 174 | MEMS 205 | MEMS 206 | MEMS 237

MEMS 144 | MEMS 175 | MEMS 176 | MEMS 207 | MEMS 208 | MEMS 239

SE 1/4 Sec. 15

SW 1/4 Sec. 14

1/4 Cor. 15|14

Trail

Truck

True Meridian

W.H.B.

(See Sheet 11)(See Sheet 10)

(See Sheet 13)(See Sheet 8)

(See Sheet 11)(See Sheet 12)

(See Sheet 12)(See Sheet 13)

711-9

7523

(See Sheet 5) Sur. No. 711 Sheet 10 of 13

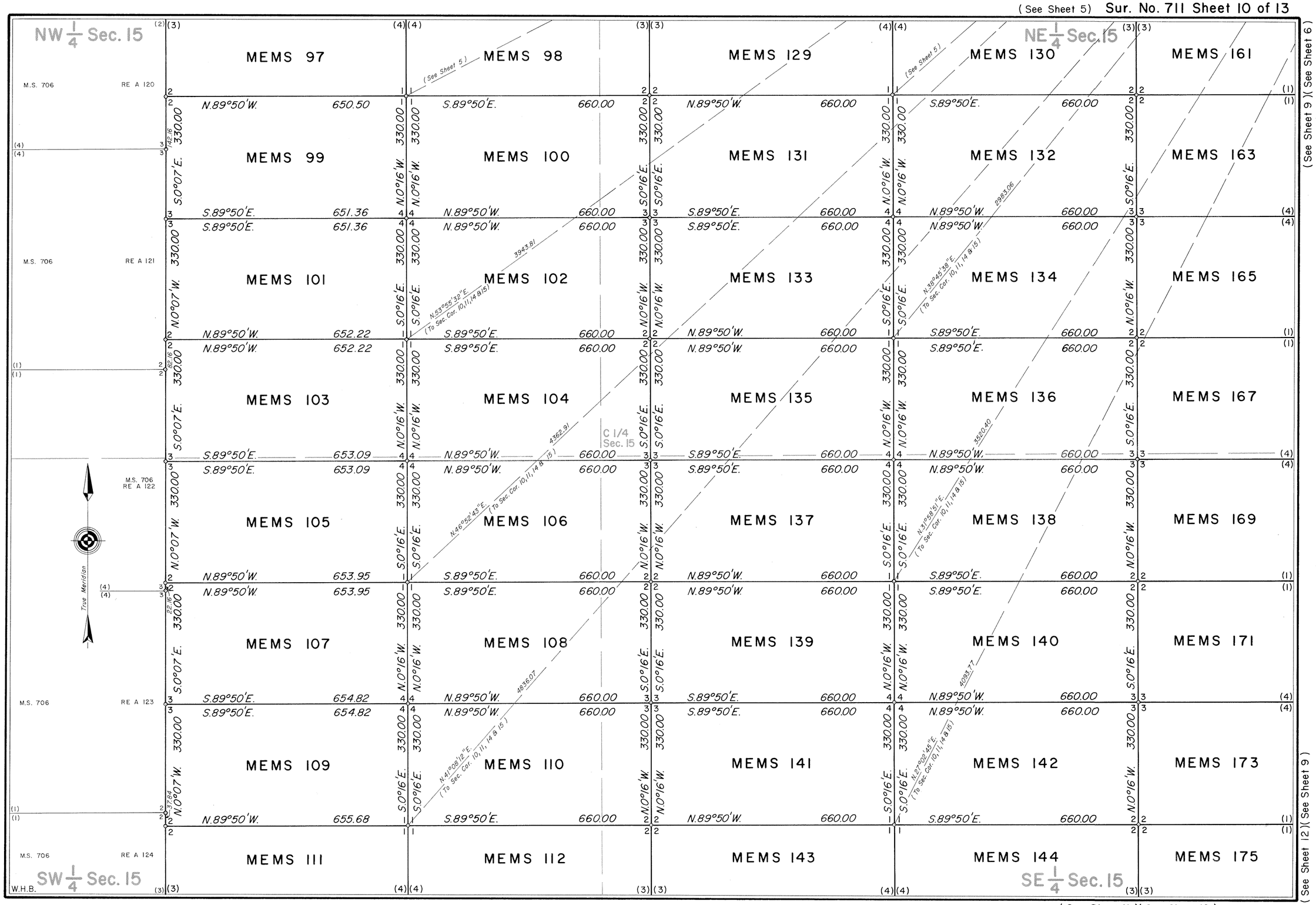

711-10

(See Sheet 10) Sur. No. 711 Sheet 11 of 13

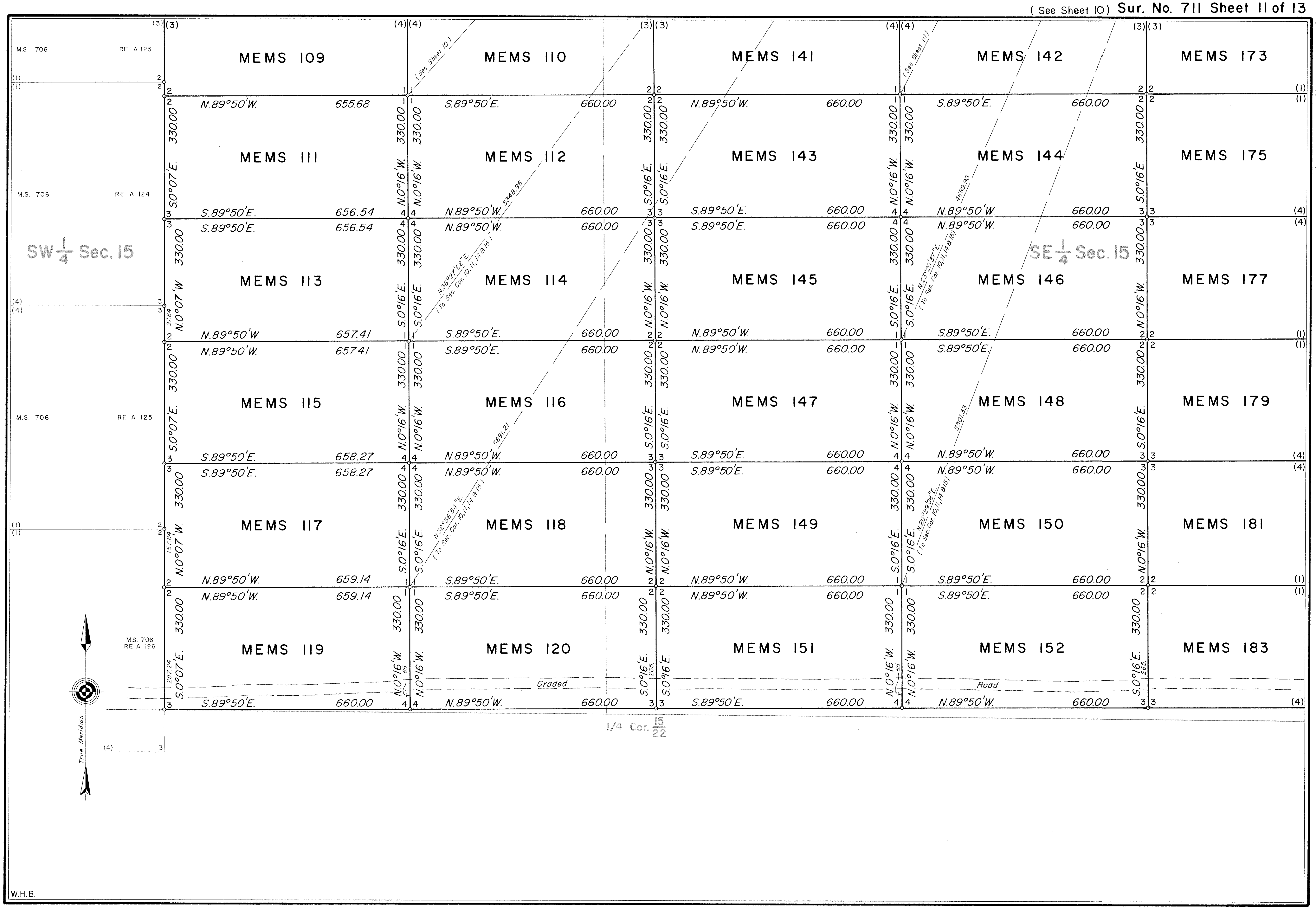

7525

(See Sheet 10)(See Sheet 9)

(See Sheet 9) Sur. No. 711 Sheet 12 of 13

(See Sheet 11)(See Sheet 10)

(See Sheet 13)

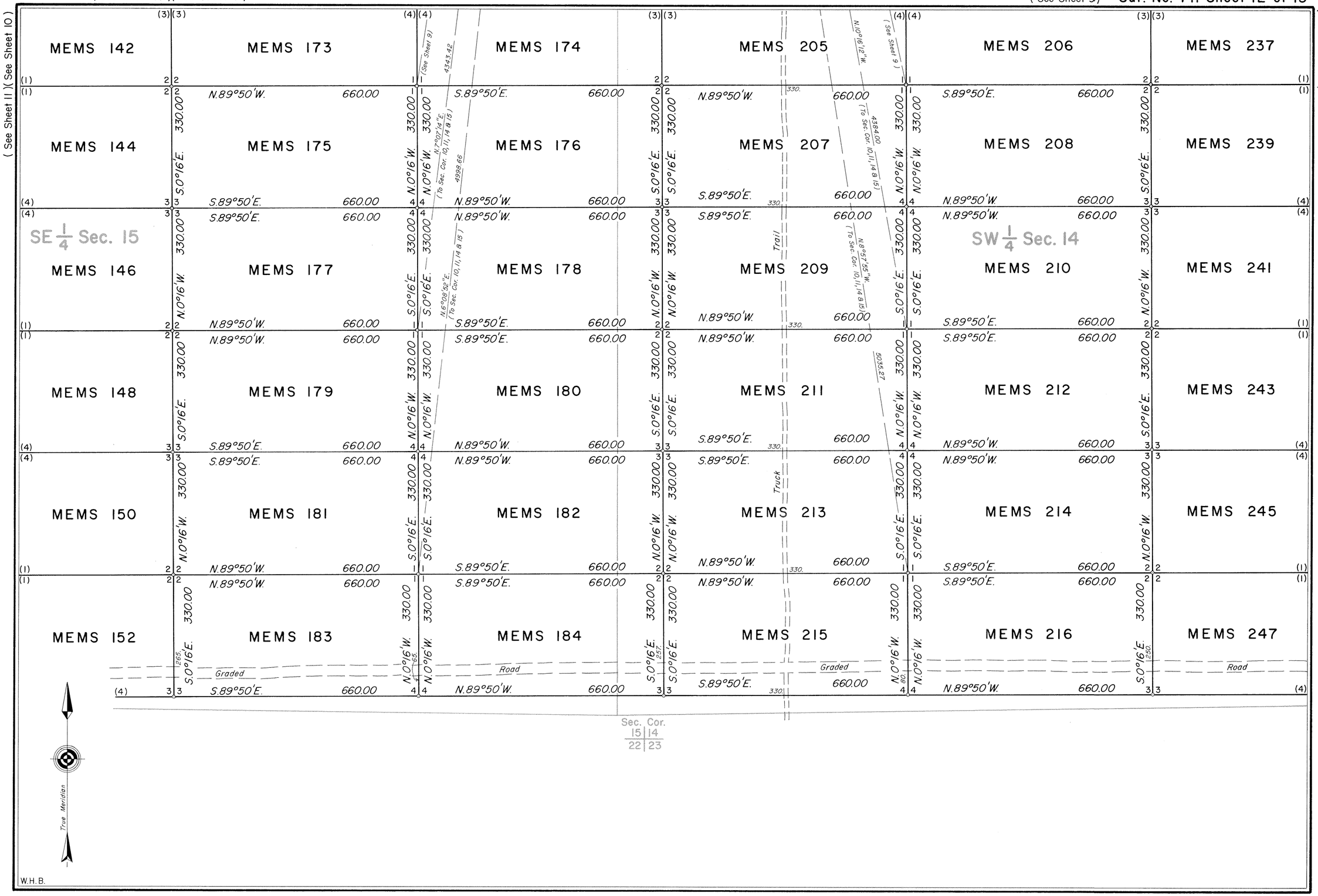

711-12

7526

(See Sheet 9)(See Sheet 8)

(See Sheet 12)(See Sheet 9)

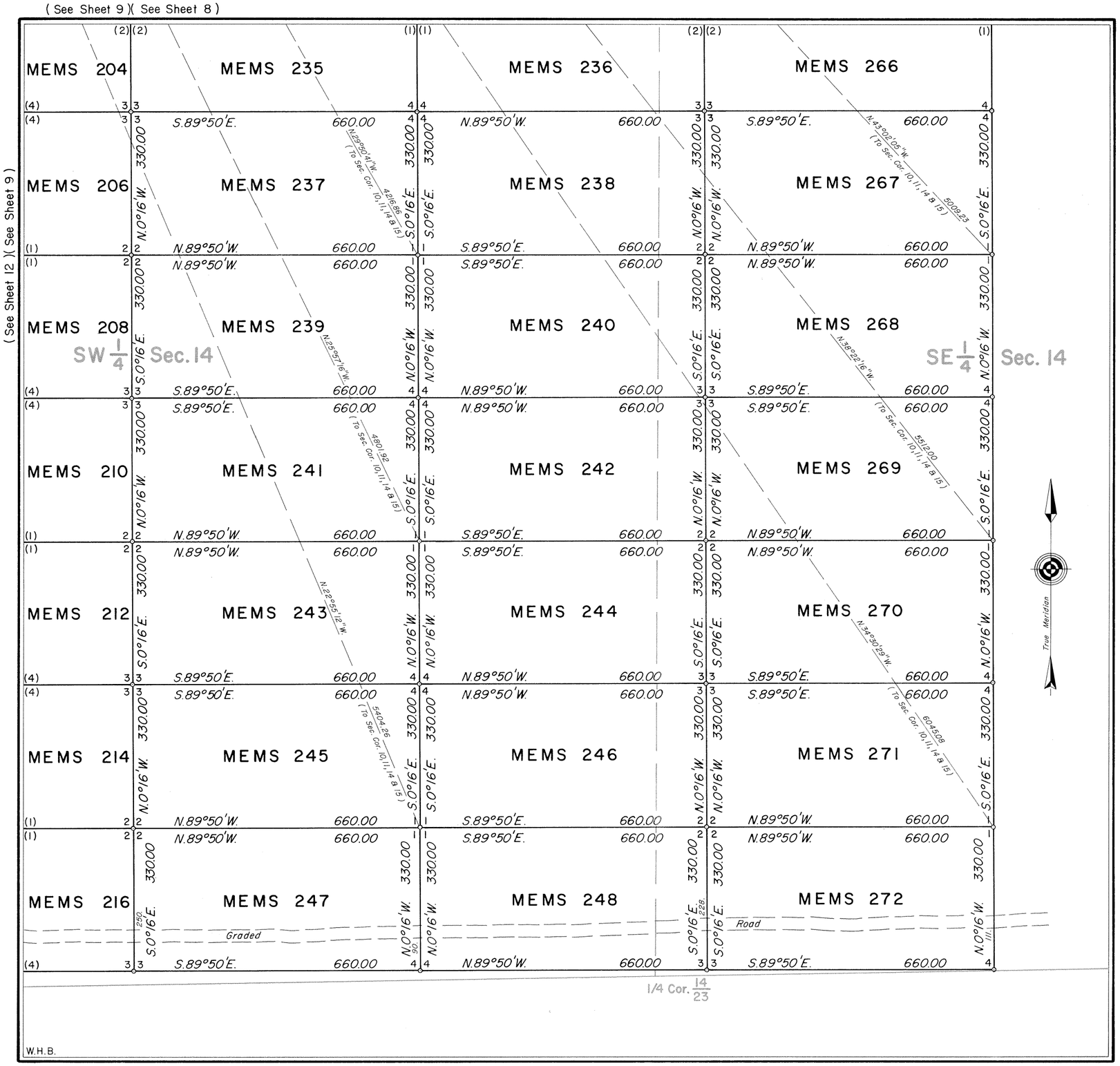

W.H.B.

MINERAL SURVEY No. 711 WYOMING

CLAIM OF

MINERALS EXPLORATION COMPANY

KNOWN AS THE

MEMS 1 to 272 MILL SITE

SITUATE IN

Secs. 2, 3, 10, 11, 14 & 15, T.24N., R.93W., 6th P.M.
SWEETWATER COUNTY
Lat. 42°03'50"N., Long. 107°54'04"W.,
at Cor. No. 4, M.S. 706, RE 388

0 50 100 200 300 400 500 600
Feet
Magnetic Declination, 15° East.

Surveyed, July 27, 1977 to August 11, 1978
By William G. Ladd, Mineral Surveyor.

UNITED STATES DEPARTMENT OF THE INTERIOR
BUREAU OF LAND MANAGEMENT

Cheyenne, Wyoming *September 30, 1980*

I hereby certify that this plat of Mineral Survey No. 711, Wyoming, is strictly conformable to the field notes of said survey which have been examined and approved.

Richard L. Oakes

Chief, Branch of Cadastral Survey

711-13

(See Sheet 3)

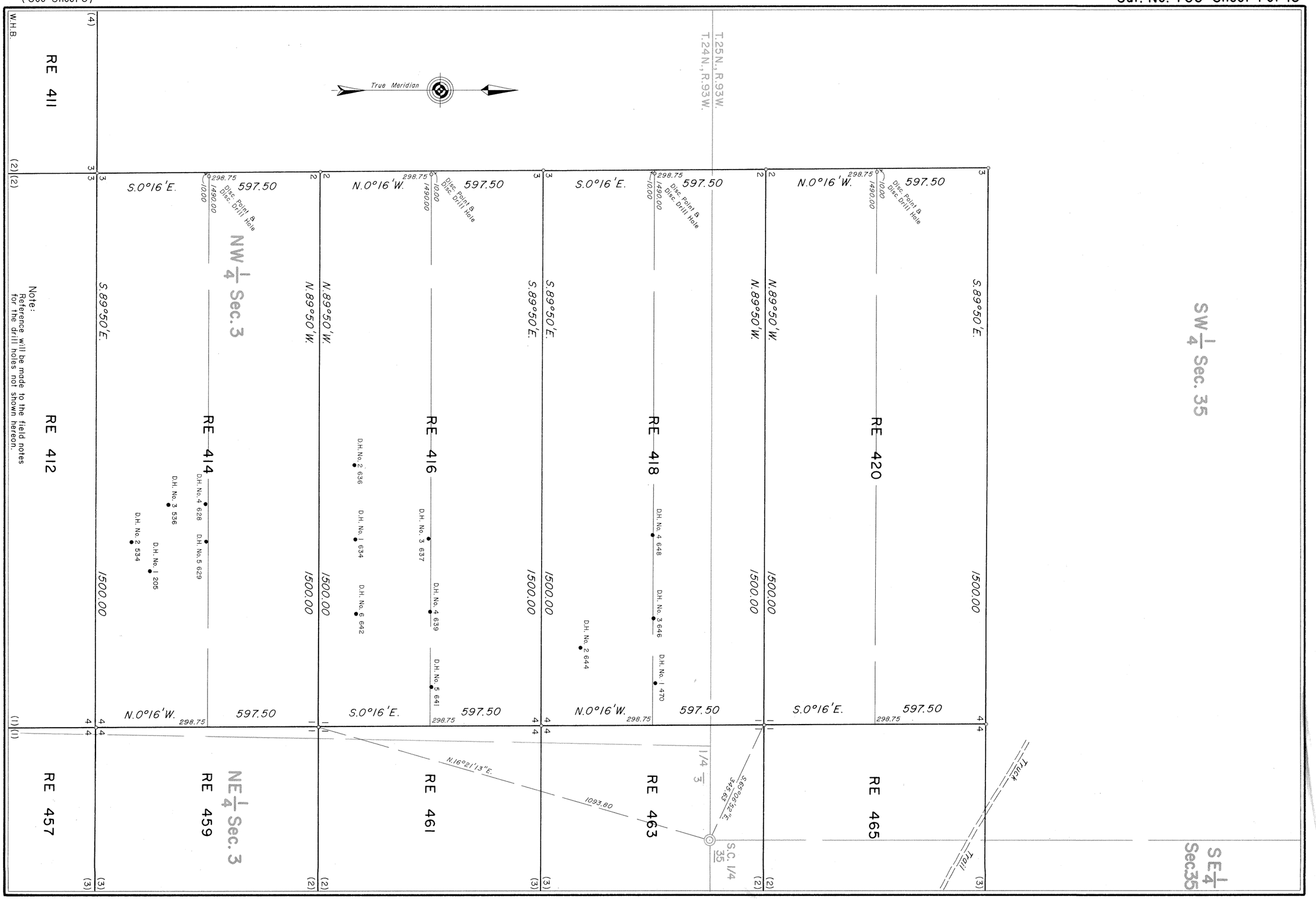

(See Sheet 3)(See Sheet 2)

(See Sheet 2)

7500

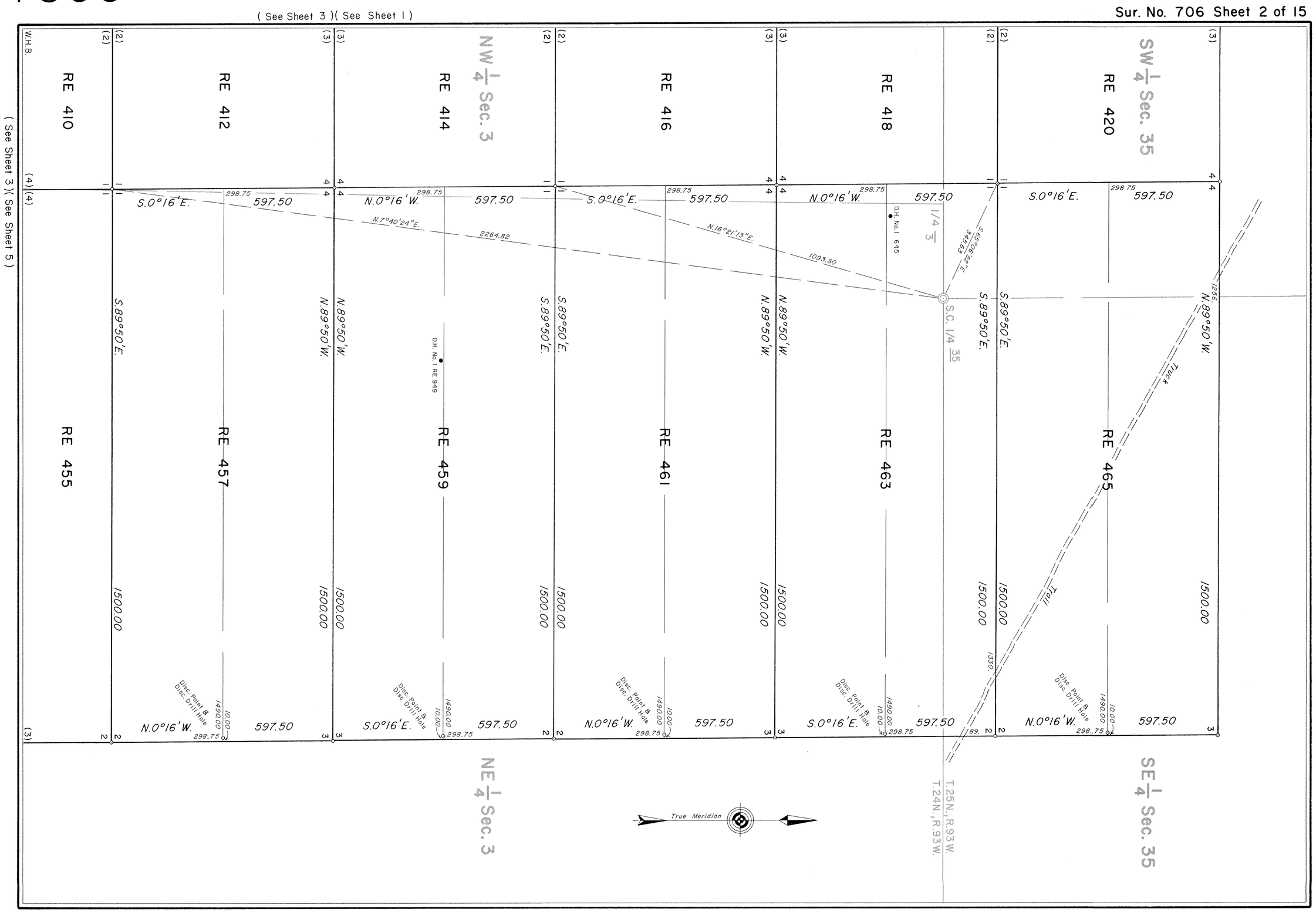
(See Sheet 3)(See Sheet 1)
(See Sheet 3)(See Sheet 5)
W.H.B.
SW 1/4 Sec. 35
NW 1/4 Sec. 3
NE 1/4 Sec. 3
SE 1/4 Sec. 35
RE 410
RE 412
RE 414
RE 416
RE 418
RE 420
RE 455
RE 457
RE 459
RE 461
RE 463
RE 465
S.0°16'E.
N.0°16'W.
597.50
298.75
N.7°40'24"E.
2264.82
N.16°21'13"E.
1093.80
S.65°06'52"E.
3445.63
D.H. No.1 645
D.H. No.1 RE 949
S.C. 1/4 35
1/4 3
S.89°50'E.
N.89°50'W.
1500.00
1490.00
10.00
Disc. Point & Disc. Drill Hole
Trail
1330.
189.
1256.
T.25N., R.93W.
T.24N., R.93W.
True Meridian

706-2

7501

(See Sheet 1)

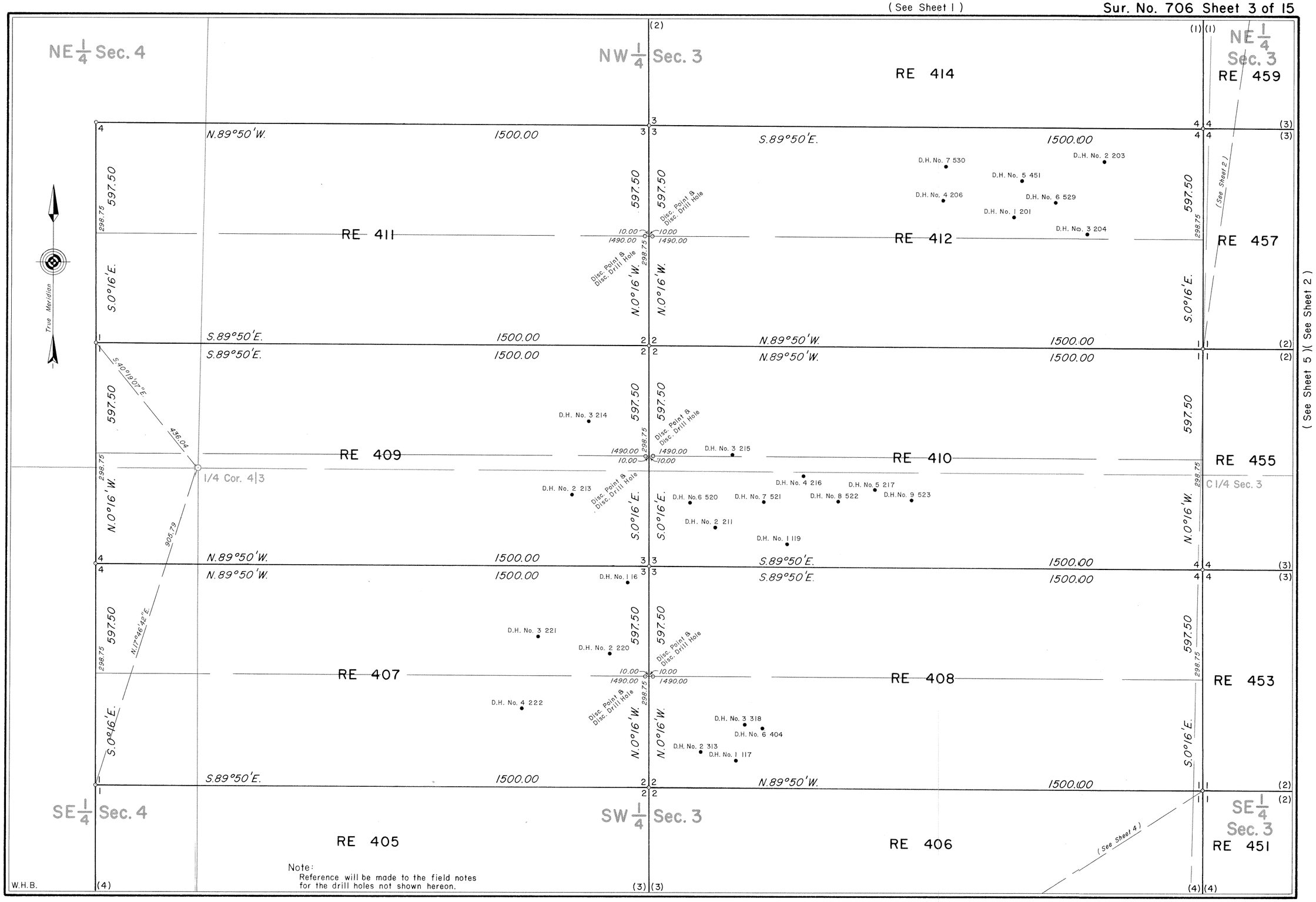

Note:
Reference will be made to the field notes for the drill holes not shown hereon.

(See Sheet 5)(See Sheet 2)

(See Sheet 4)(See Sheet 5)

706-3

(See Sheet 3)

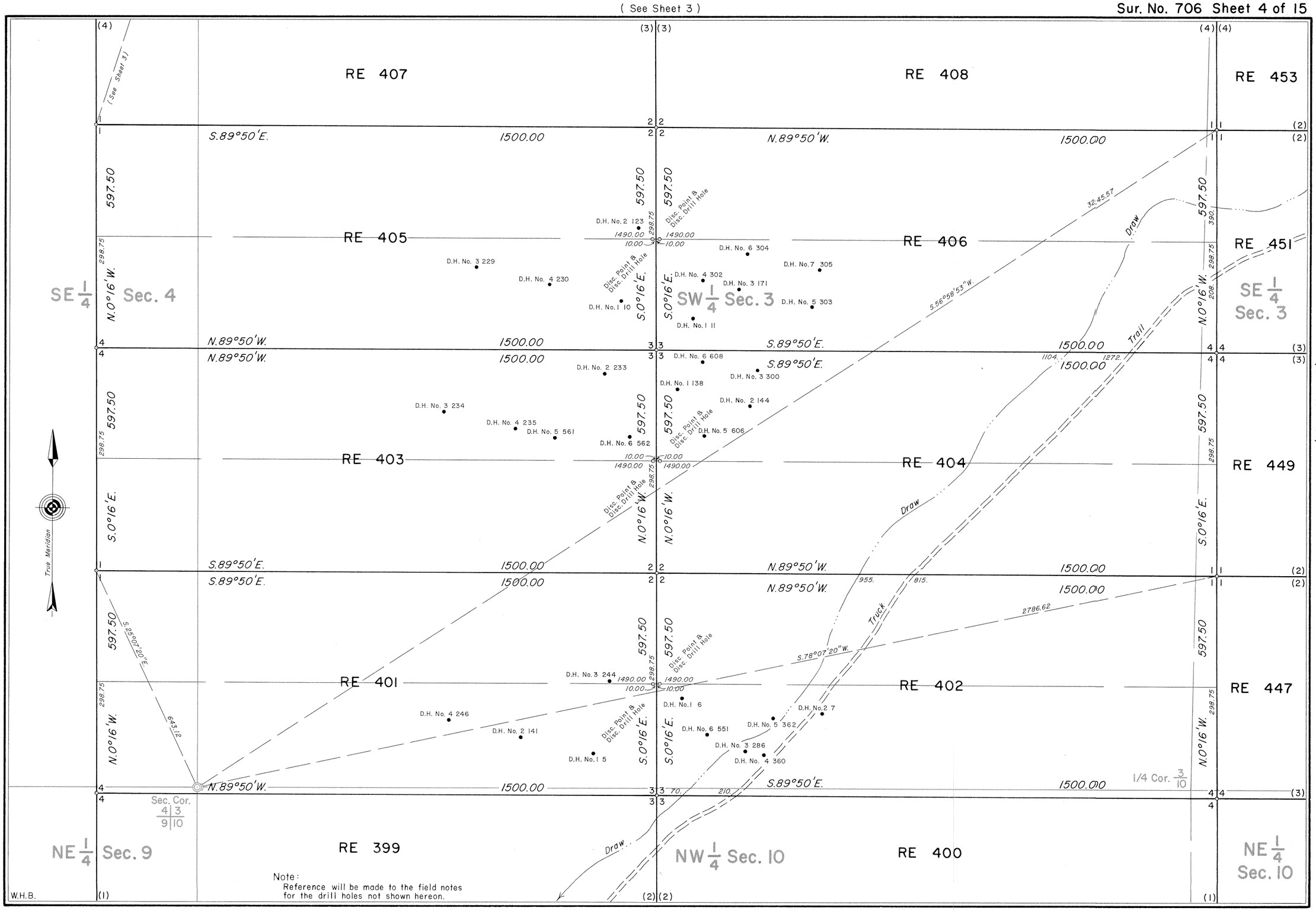

Note:
Reference will be made to the field notes for the drill holes not shown hereon.

(See Sheet 5)

(See Sheet 6)

7503

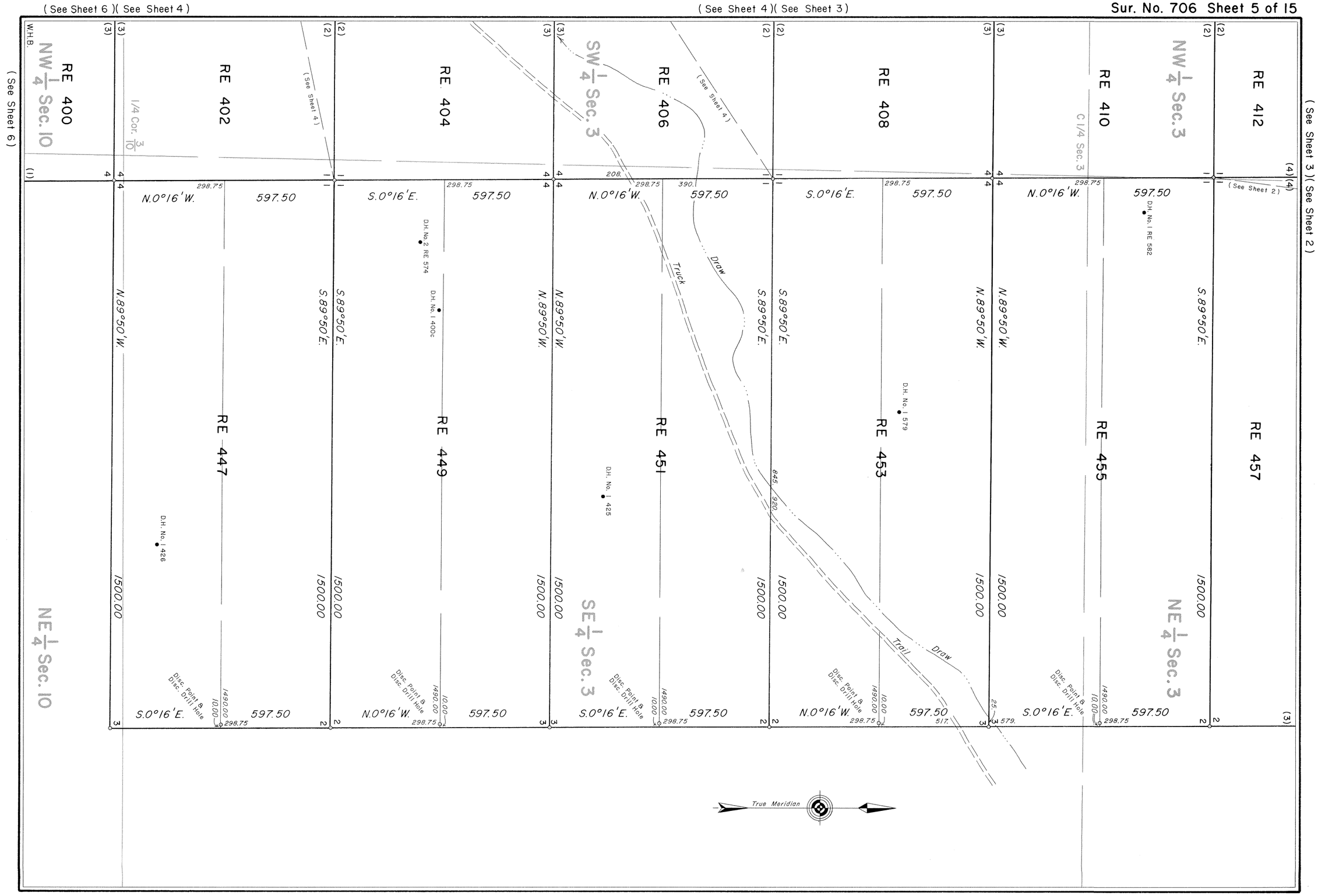
(See Sheet 6)(See Sheet 4)
(See Sheet 4)(See Sheet 3)
(See Sheet 3)(See Sheet 2)
(See Sheet 6)
RE 400
NW 1/4 Sec. 10
W.H.B.
NE 1/4 Sec. 10
RE 402
RE 404
RE 406
RE 408
RE 410
RE 412
NW 1/4 Sec. 3
SW 1/4 Sec. 3
SE 1/4 Sec. 3
NE 1/4 Sec. 3
C 1/4 Sec. 3
1/4 Cor. 3/10
(See Sheet 4)
(See Sheet 2)
RE 447
RE 449
RE 451
RE 453
RE 455
RE 457
N.0°16'W.
S.0°16'E.
N.89°50'W.
S.89°50'E.
597.50
298.75
1500.00
1490.00
10.00
208.
390.
845.
920.
517.
579.
25.
Disc. Point & Disc. Drill Hole
D.H. No. 1 426
D.H. No. 2 RE 574
D.H. No. 1 400c
D.H. No. 1 425
D.H. No. 1 579
D.H. No. 1 RE 582
Truck
Trail
Draw
True Meridian

706-5

7504

(See Sheet 4)

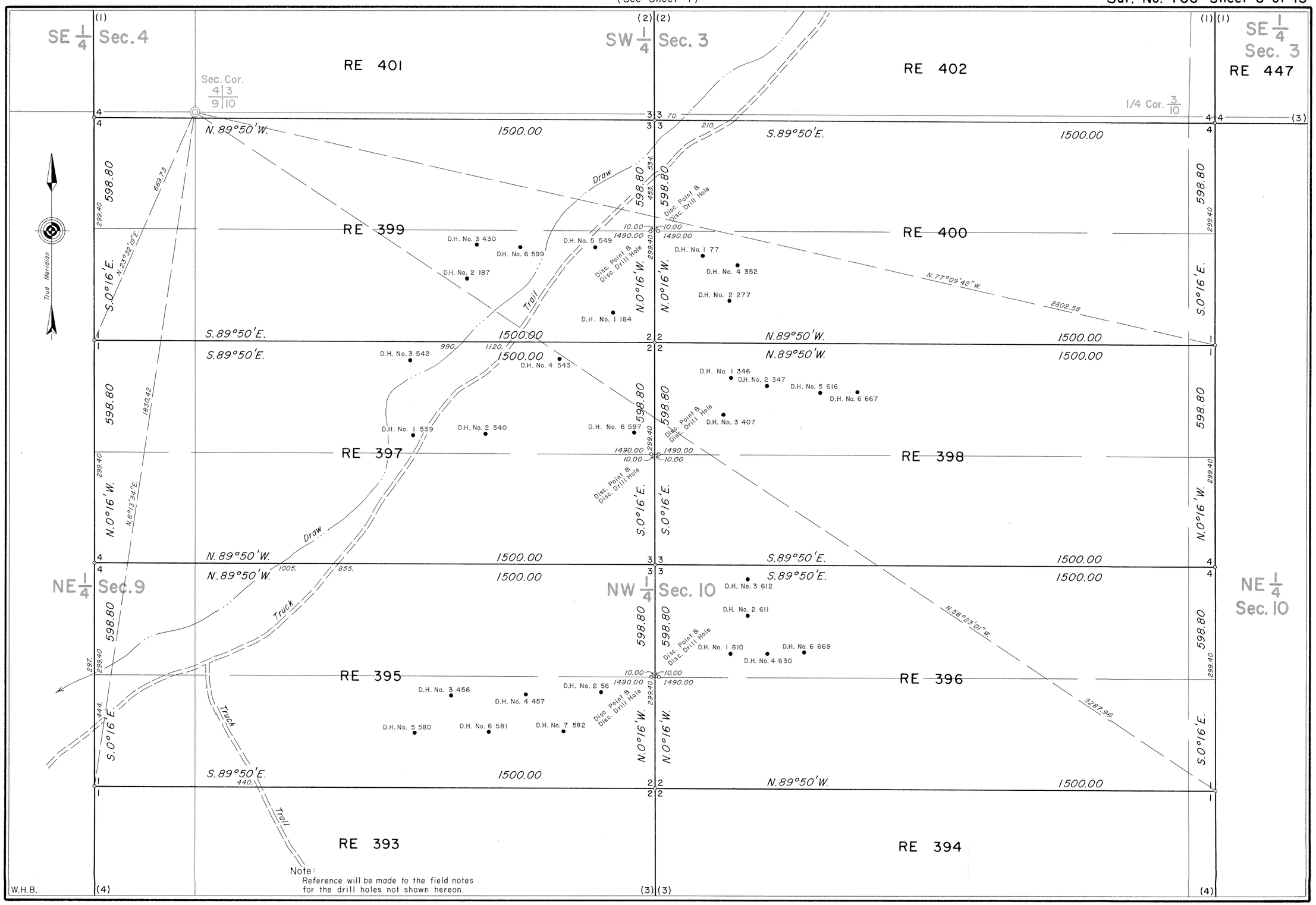

Note:
Reference will be made to the field notes for the drill holes not shown hereon.

(See Sheet 5)

(See Sheet 7)

706-6

7505

(See Sheet 6)

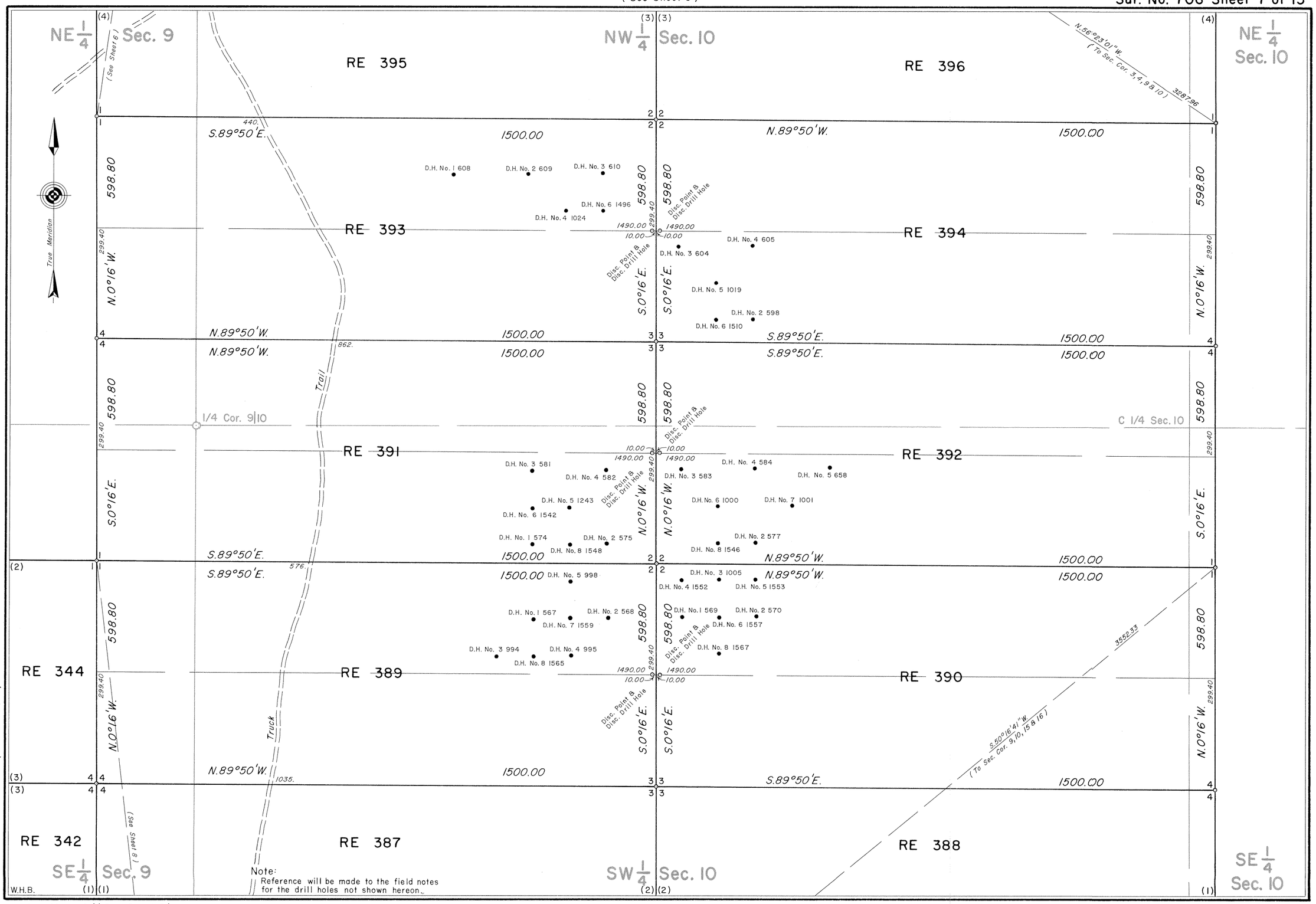

(See Sheet 8)(See Sheet 9)

706-7

7506

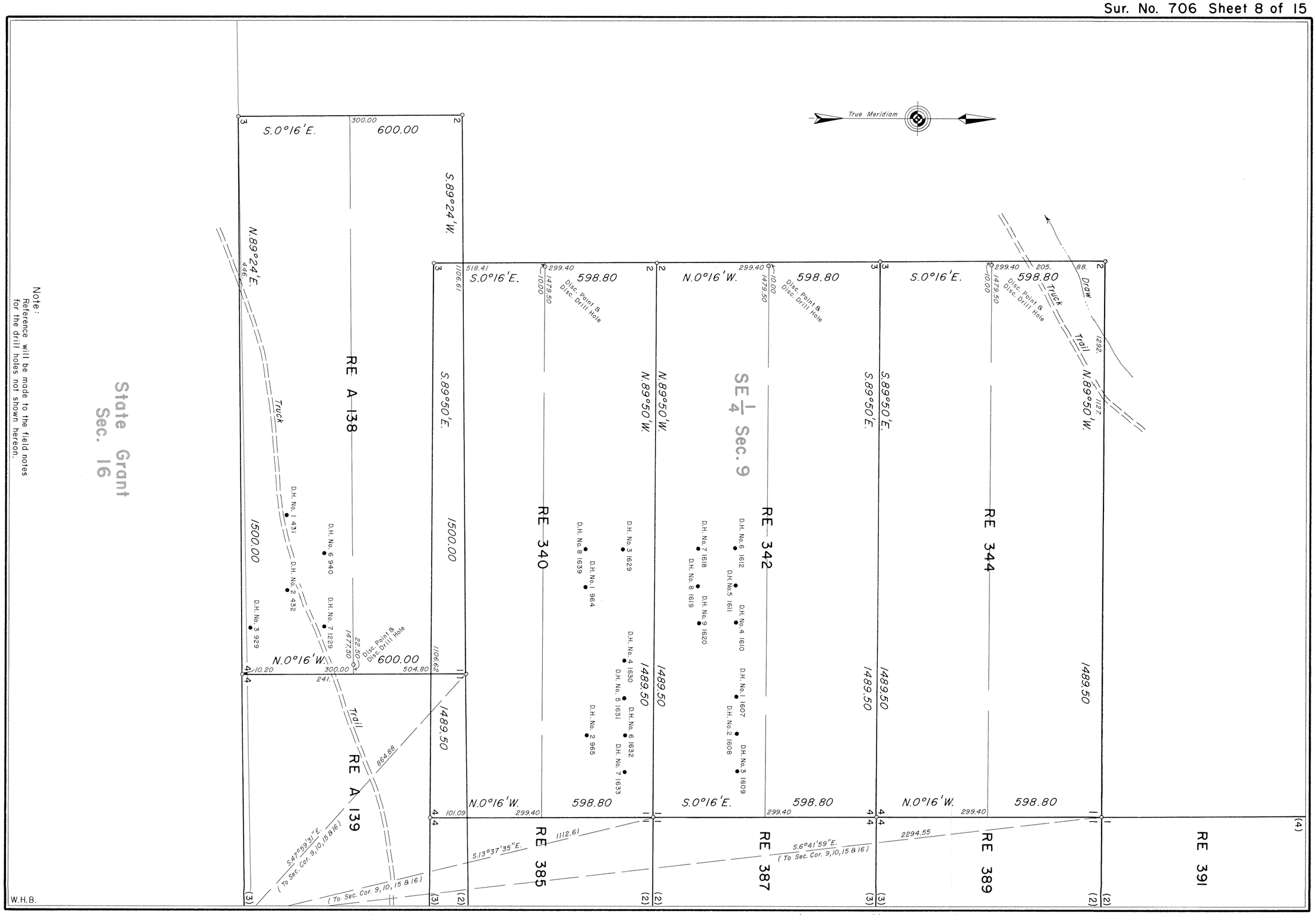

Note:
Reference will be made to the field notes for the drill holes not shown hereon.

(See Sheet 10)

(See Sheet 9)(See Sheet 7)

706-8

(See Sheet 8)(See Sheet 7)

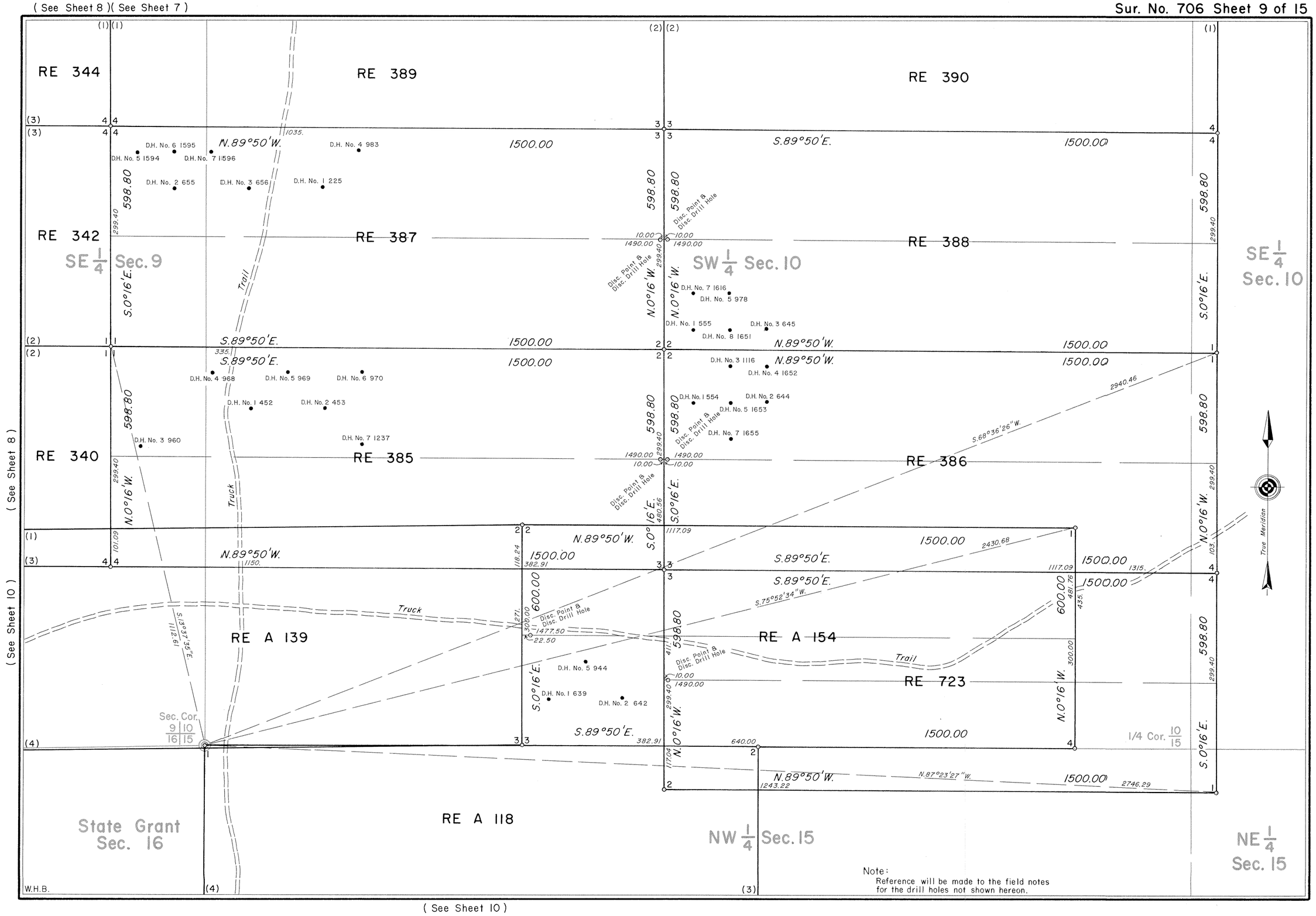

Note:
Reference will be made to the field notes for the drill holes not shown hereon.

(See Sheet 8)

(See Sheet 10)

(See Sheet 10)

7508

Sur. No. 706 Sheet 10 of 15

(See Sheet 8)

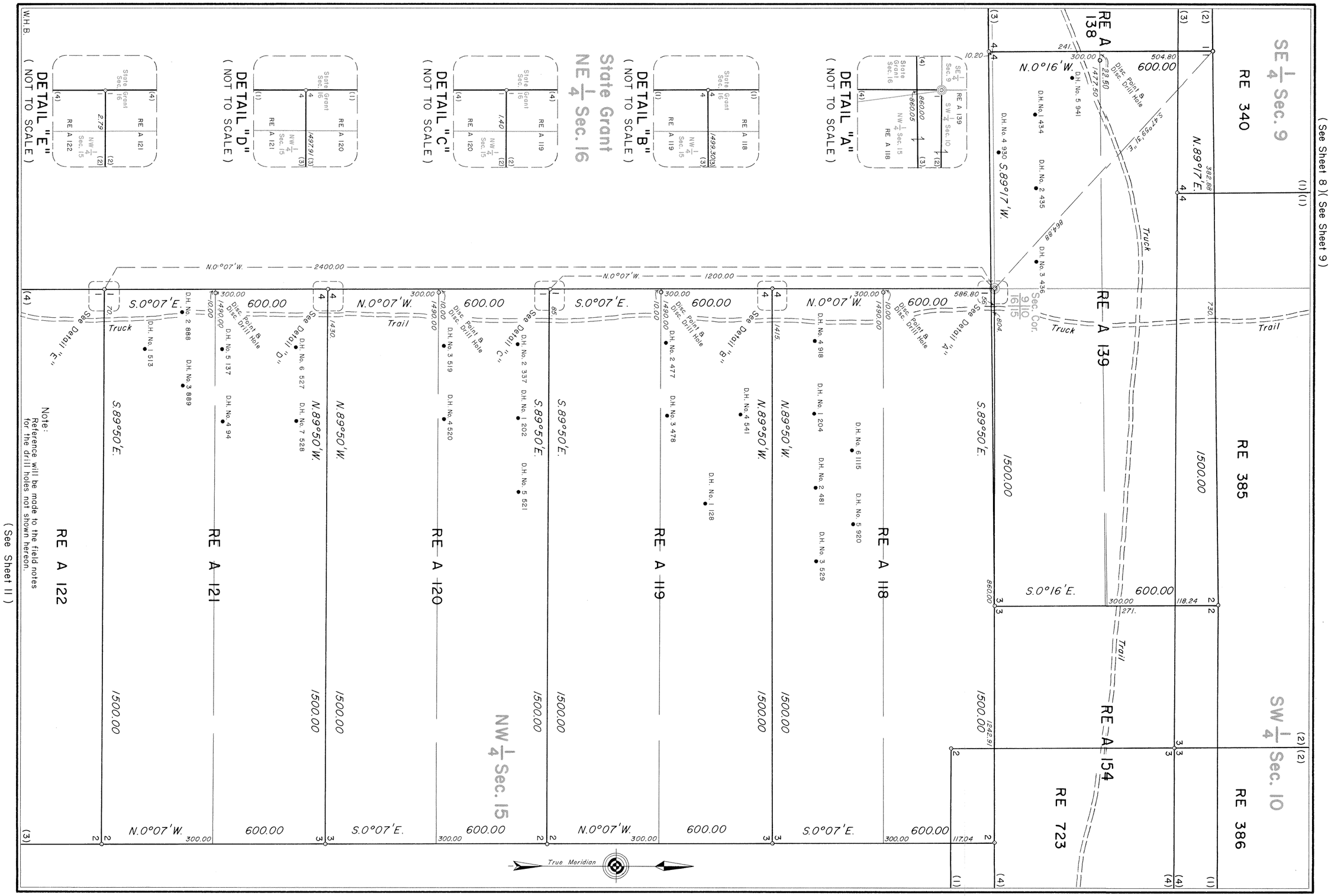

706-10

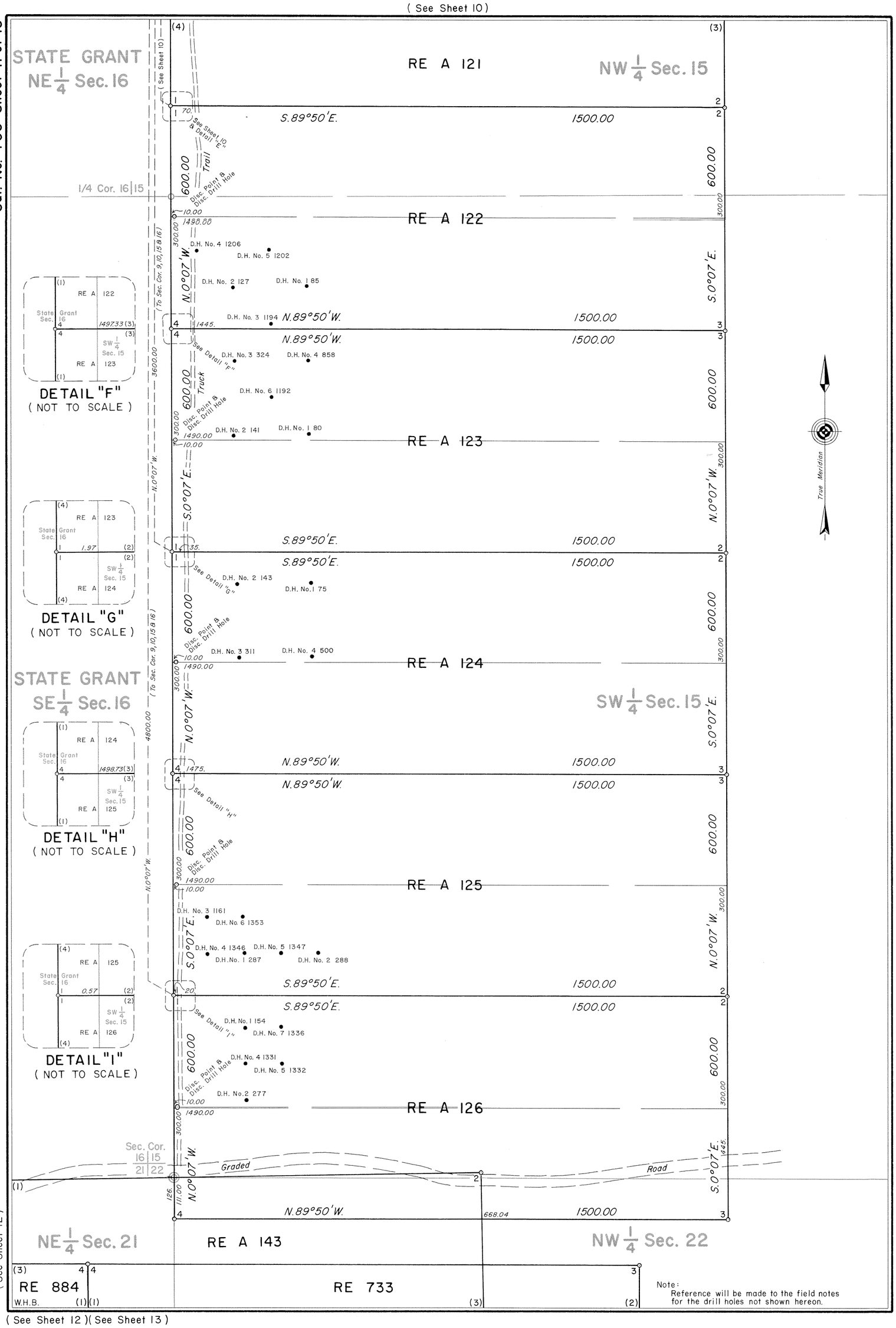

Note:
Reference will be made to the field notes for the drill holes not shown hereon.

7510

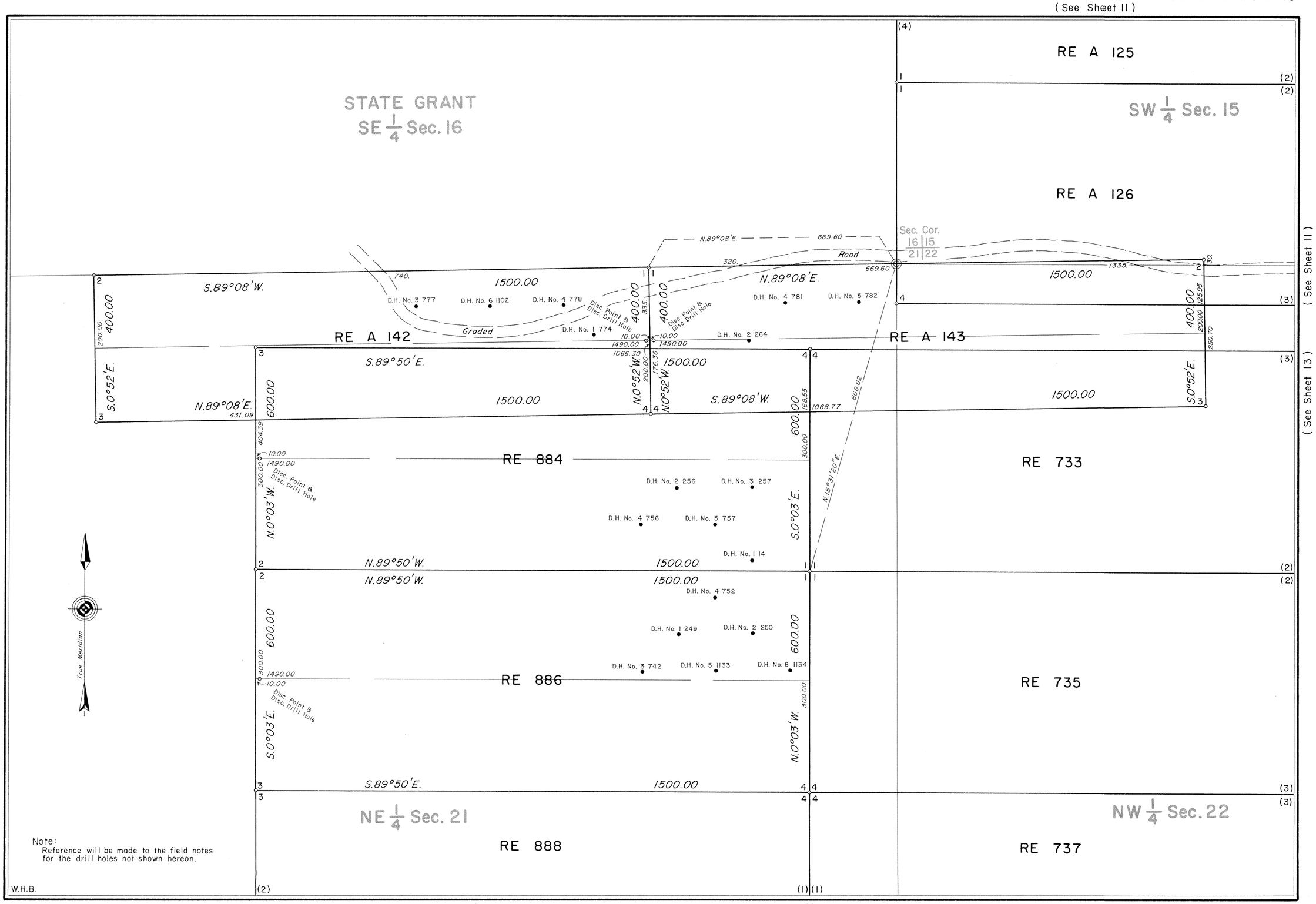

Note:
Reference will be made to the field notes for the drill holes not shown hereon.

W.H.B.

706-12

7511

(See Sheet 15)(See Sheet 14)

(See Sheet 14)(See Sheet 12)

Sur. No. 706 Sheet 13 of 15

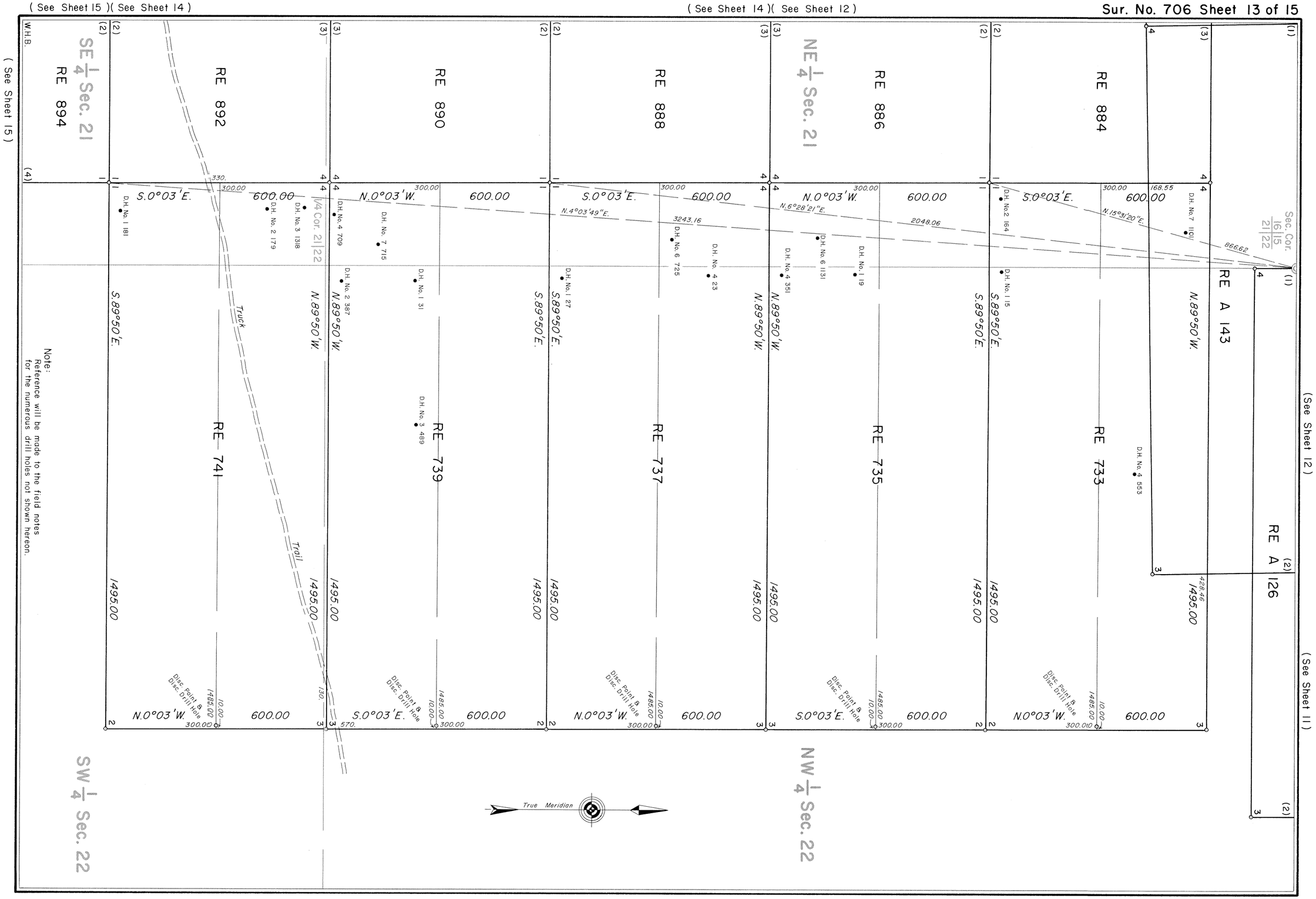

Note:
Reference will be made to the field notes for the numerous drill holes not shown hereon.

706-13

7512

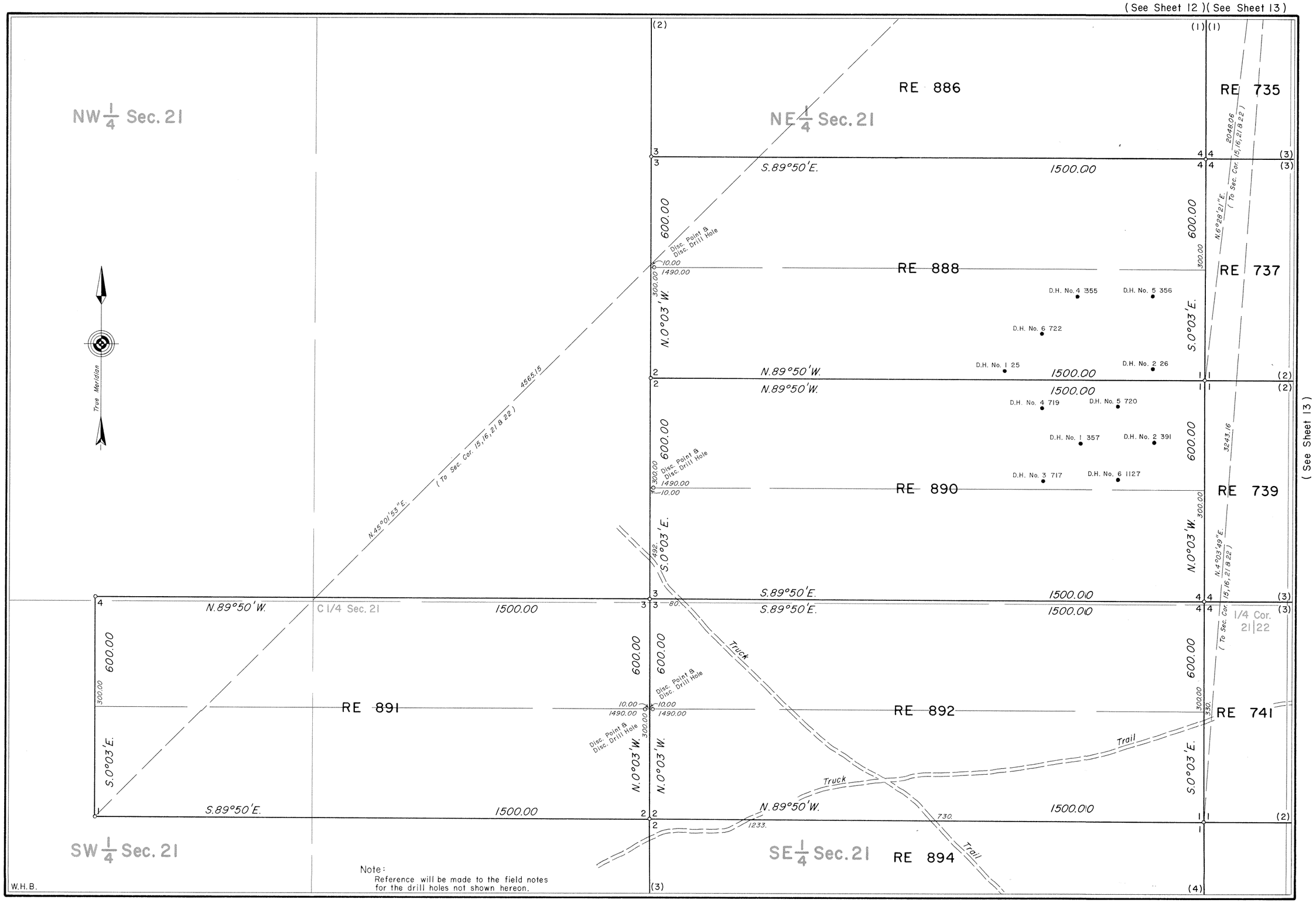

(See Sheet 13)

(See Sheet 15)

706-14

7513

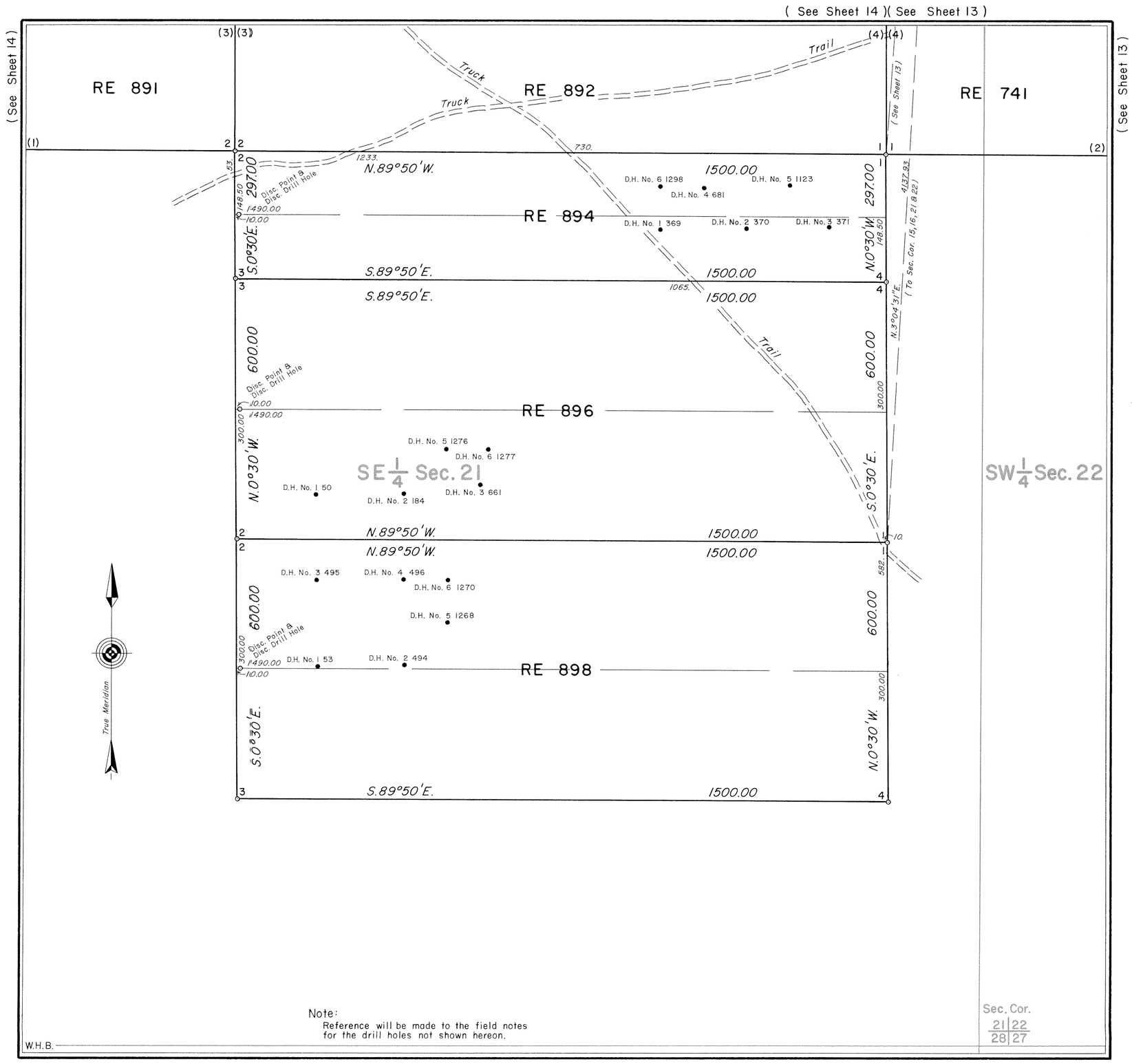

Note:
Reference will be made to the field notes for the drill holes not shown hereon.

MINERAL SURVEY No. 706 WYOMING

CLAIM OF

MINERALS EXPLORATION COMPANY

KNOWN AS THE

REs 340, 342, 344, 385 to 412, 414, 416 418, 420, 447, 449, 451, 453, 455, 457, 459 461, 463, 465, 723, 733, 735, 737, 739, 741 884, 886, 888, 890, 891, 892, 894, 896, 898 & RE As 118 to 126, 138, 139, 142, 143 AND 154 LODES

SITUATE IN

Secs. 3, 4, 9, 10, 15, 16, 21 & 22, T.24N., R.93W., 6th P.M.
Sec. 35, T.25N., R.93W., 6th P.M.
SWEETWATER COUNTY
Lat. 42°03'50"N., Long. 107°54'04"W.,
at Cor. No. 4, RE 388 Lode

0 50 100 200 300 400 500 600
Feet
Magnetic Declination 15° East.

Surveyed, July 5 to 26, 1977
By William G. Ladd, Mineral Surveyor.

UNITED STATES DEPARTMENT OF THE INTERIOR
BUREAU OF LAND MANAGEMENT

Cheyenne, Wyoming *July 25, 1980*

I hereby certify that this plat of Mineral Survey No. 706, Wyoming, is strictly conformable to the field notes of said survey which have been examined and approved.

Richard L. Dakes
Chief, Branch of Cadastral Survey

706-15

Access. 6184

SHEET 1

TOWNSHIPS NOS. 23 AND 24 NORTH, RANGES NOS. 93, 94, 95, AND 96 WEST, SIXTH PRINCIPAL MERIDIAN, WYOMING

DEPENDENT RESURVEY OF EXTERIOR LINES

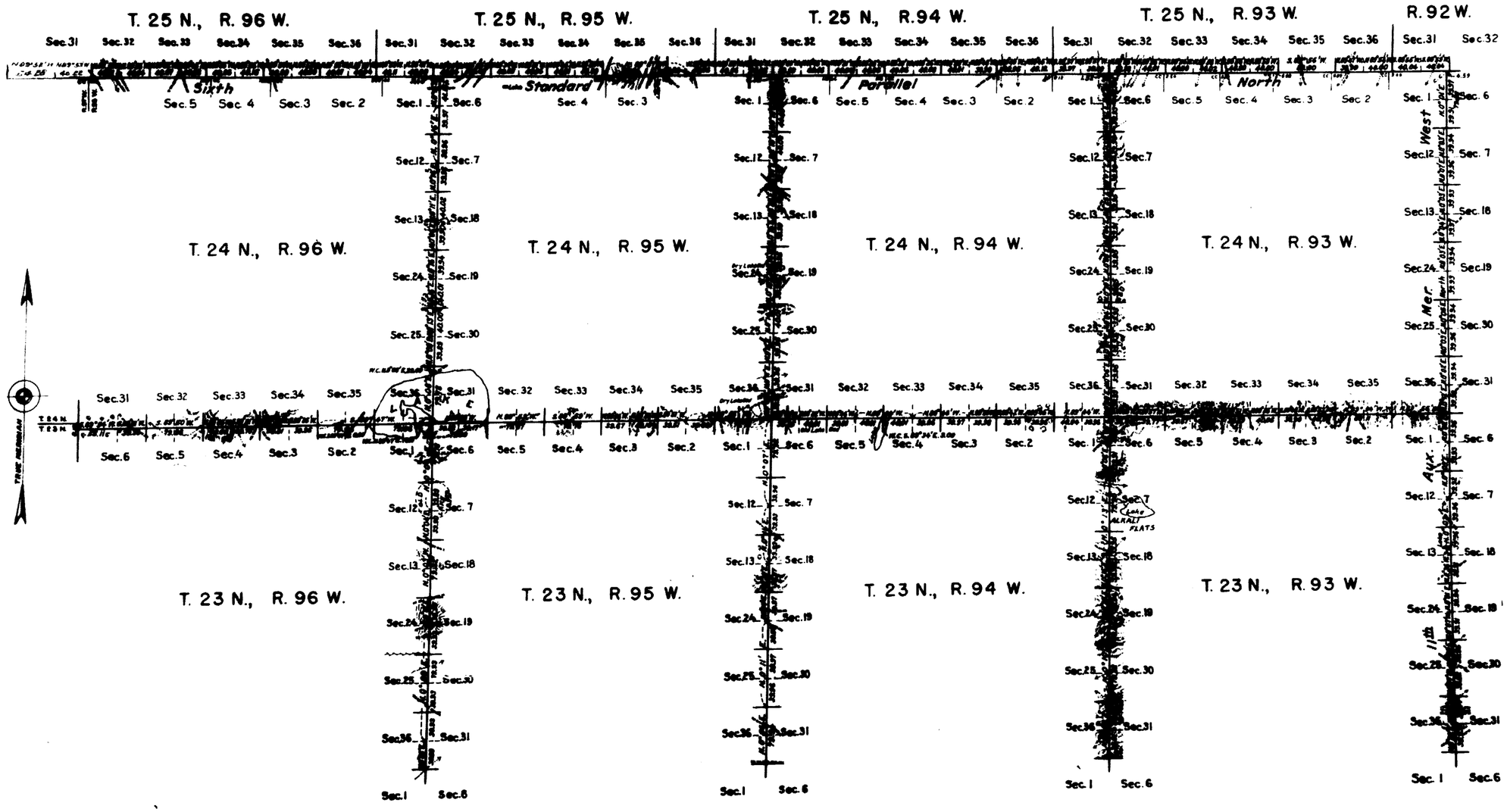

Resurvey authorized by General Land Office letter "E" dated June 12, 1937.

Office of Supervisor of Surveys
Denver, Colorado, May 18, 1939.
The above plat of the exterior lines of Townships Nos. 23 and 24 North, Ranges Nos. 93, 94, 95, and 96 West of the Sixth Principal Meridian, Wyoming, is strictly conformable to the field notes of the survey thereof which have been examined and approved.

Supervisor of Surveys.

UNITED STATES DEPARTMENT OF THE INTERIOR
GENERAL LAND OFFICE
Washington, D.C., Feb. 3, 1940.
The survey represented by this plat having been correctly executed in accordance with the requirements of law and the regulations of this office, is hereby accepted.

Acting Assistant Commissioner.

Scale: 100 chs. to an inch.

LINES DESIGNATED	BY WHOM SURVEYED	GROUP No.	GROUP DATE	MILEAGE MLS.	MILEAGE CHS.	WHEN SURVEYED BEGUN	WHEN SURVEYED COMPLETED
Exterior	Anthony C. Kimmell	167	Aug. 26, 1937	86	1.96	Oct. 26, 1937	Nov. 20, 1937
Miscellaneous	Russell C. MacDonald				21.91		

3011

29

Indexed

59

4136

EXTERIOR LINES

Scale 3 Miles to an inch

Magnetic Variation East

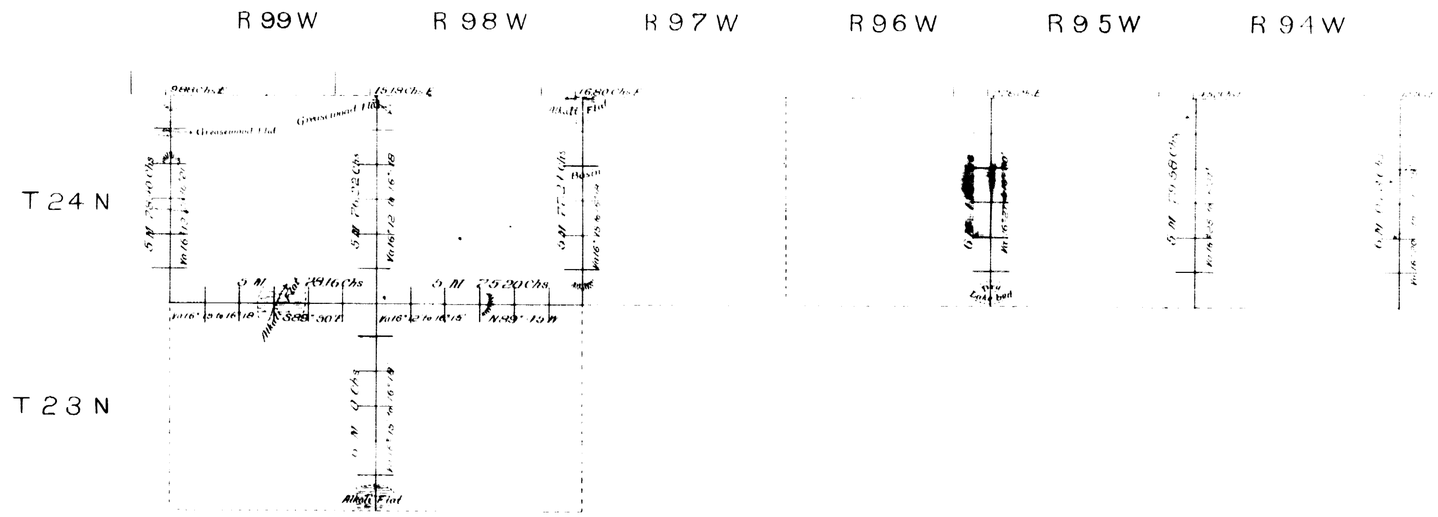

Survey Designated	By Whom Surveyed	Date of Contract	Amount of Surveys			Date of Survey
			Miles	Chs	Lks	
Township Lines	Daniel Curry	Sept 6th 1884	53	66	71	Sept 22 30 1884
Connections	" "	" " "		54	28	

M Chs Lks
53 61 31 Township Lines at regular rates
5 50 " " " augmented rates.

I hereby certify that the above diagram of the west boundaries of Townships 24 N. R's 93, 94, 95, 97, 98, & 99 W. and 23 N. 98 W. and the north boundaries of Townships 23 N. Ranges 98 & 99 W. of the 6th Principal Meridian, in Wyoming Territory is strictly conformable to the field notes of the survey thereof on file in this office which have been examined and approved.

U.S. SURVEYOR GENERAL'S OFFICE
Cheyenne, Wyoming Feb. 21st 1885

Thos H. Nelbruns
U.S. Surveyor General.

2390

(18)

1821

11th AUXILIARY MERIDIAN WEST

in Townships 21 to 30 North inclusive, between Ranges 91 & 95 West of the 6th Principal Meridian Wyoming Territory

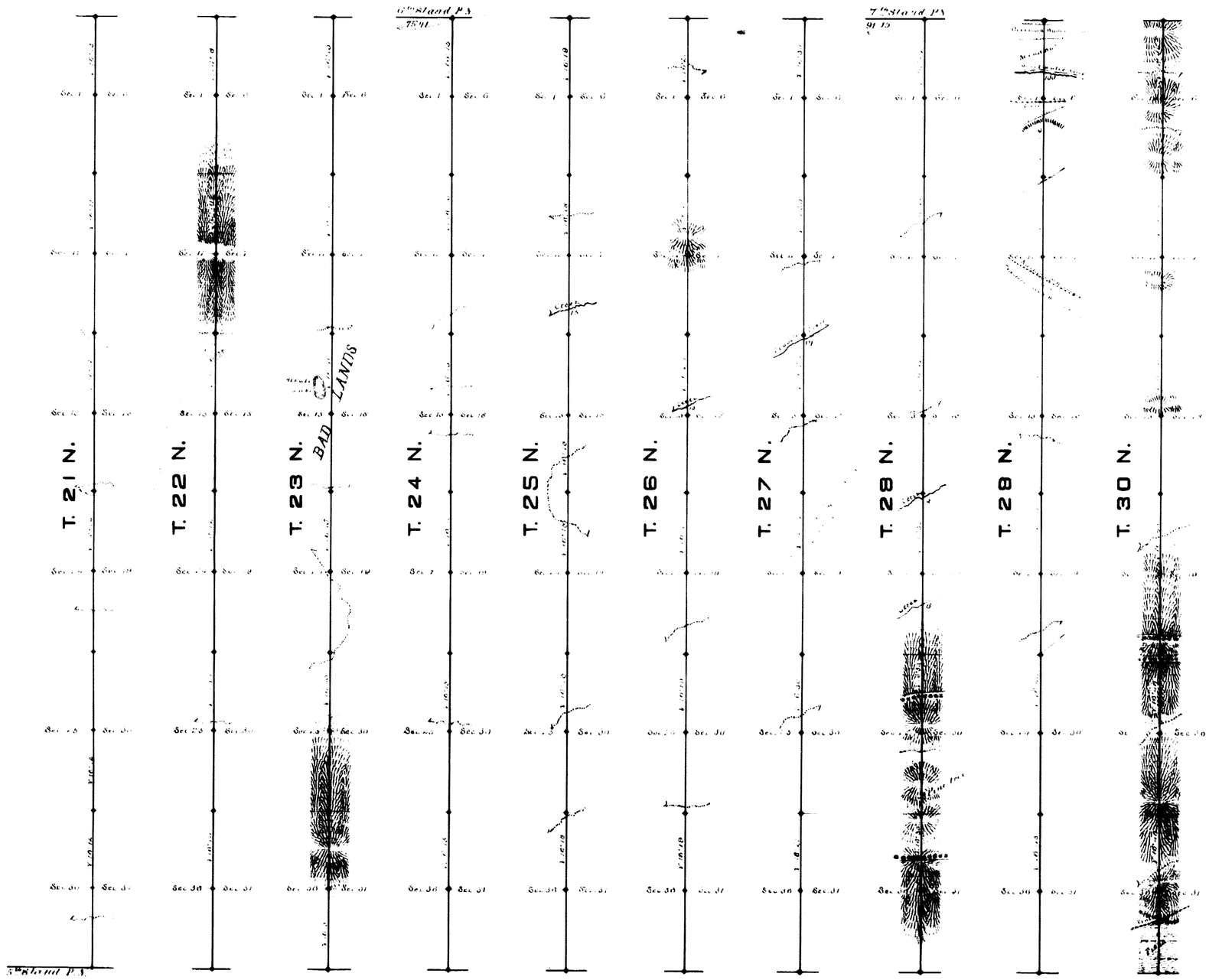

Scale 40 chains to an inch

Magnetic Variation East

Surveys designated	By whom surveyed	Date of Contract	Amount of surveys Miles	Chs	Lks	When surveyed
11th Auxiliary Mer. W.	Charles W. Brown	May 24th 1892	80.	00	00	June 6-20th 1892
Connections			2	06	50	

1330

I hereby certify that the above diagram of the 11th Auxiliary Meridian West, in Townships 21 to 30 North inclusive, between Ranges 91 & 95 West of the 6th Principal Meridian, Wyoming Territory, is strictly conformable to the field notes of the survey thereof, on file in this office, which has been examined and approved.

Surveyor General's Office
Cheyenne, Wyo., March 28 1893.

Edw. C. Davis
Surveyor General.