4129

TOWNSHIP No. 24 NORTH, RANGE No. 94 WEST of the 6th Principal MERIDIAN.

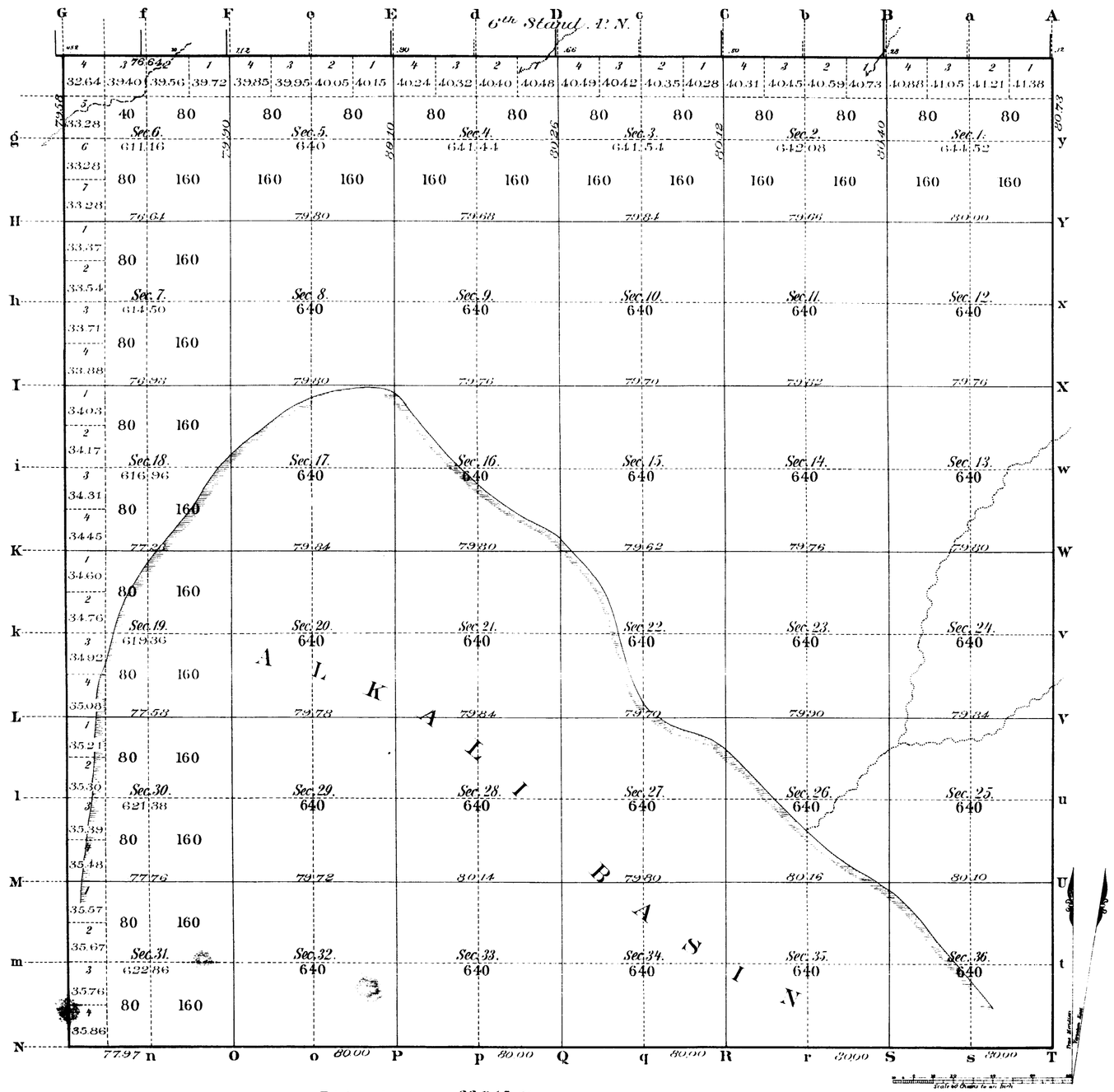

Total number of Acres 22,915.80

Surveys Designated	By Whom Surveyed	Date of Contract	Amount of Surveys Mls	Chs	Lks	When Surveyed	Magnetic Declination
E.&W. Township lines	Daniel Curry	Sep. 5th 1884	12	0	31	Sep. 22 & 23, 1884	
Subdivisions	R. M. Jones	Aug. 13th 1884	59	62	62	Dec. 2-6, 1884	16°20' to 16°30' E.
Connections	" " "	" " "		3	46	" " "	
6th Stand. P. N.	W. C. Sampson	July 11th 1882	5	75	69	Nov. 7th 1882	
S. Township line	W. O. Downey	" " "	5	77	95	Oct. 12th 1882	
Retr. " "	R. M. Jones	Aug. 13, 1884	5	77	97	Dec. 1, 1884	

The above Map of Township No. 24 North Range No. 94 West of the Sixth Principal Meridian Wyoming Territory is strictly conformable to the field notes of the survey thereof on file in this Office, which have been examined and approved

Surveyor General's Office, Chas. H. McCarney
Cheyenne, Wyoming Surv. Genl.
February 25th 1885

2384

A. GAST & CO. - ST. LOUIS & N.Y.

24 - 94

7732

(See Sheet 2)

Sur. No. 742 Sheet 1 of 9

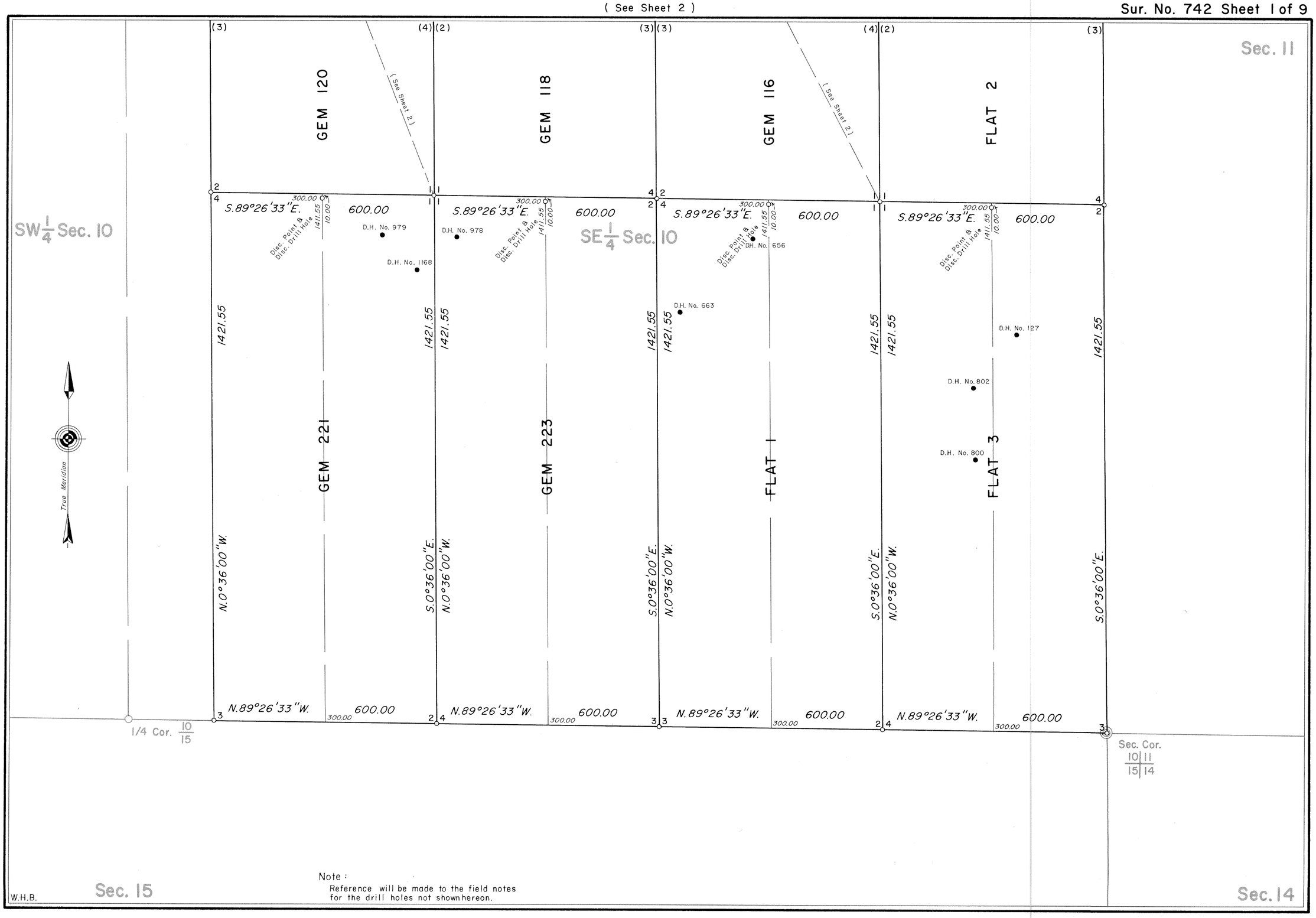

Note :
Reference will be made to the field notes for the drill holes not shown hereon.

742-1

7733

(See Sheet 3)

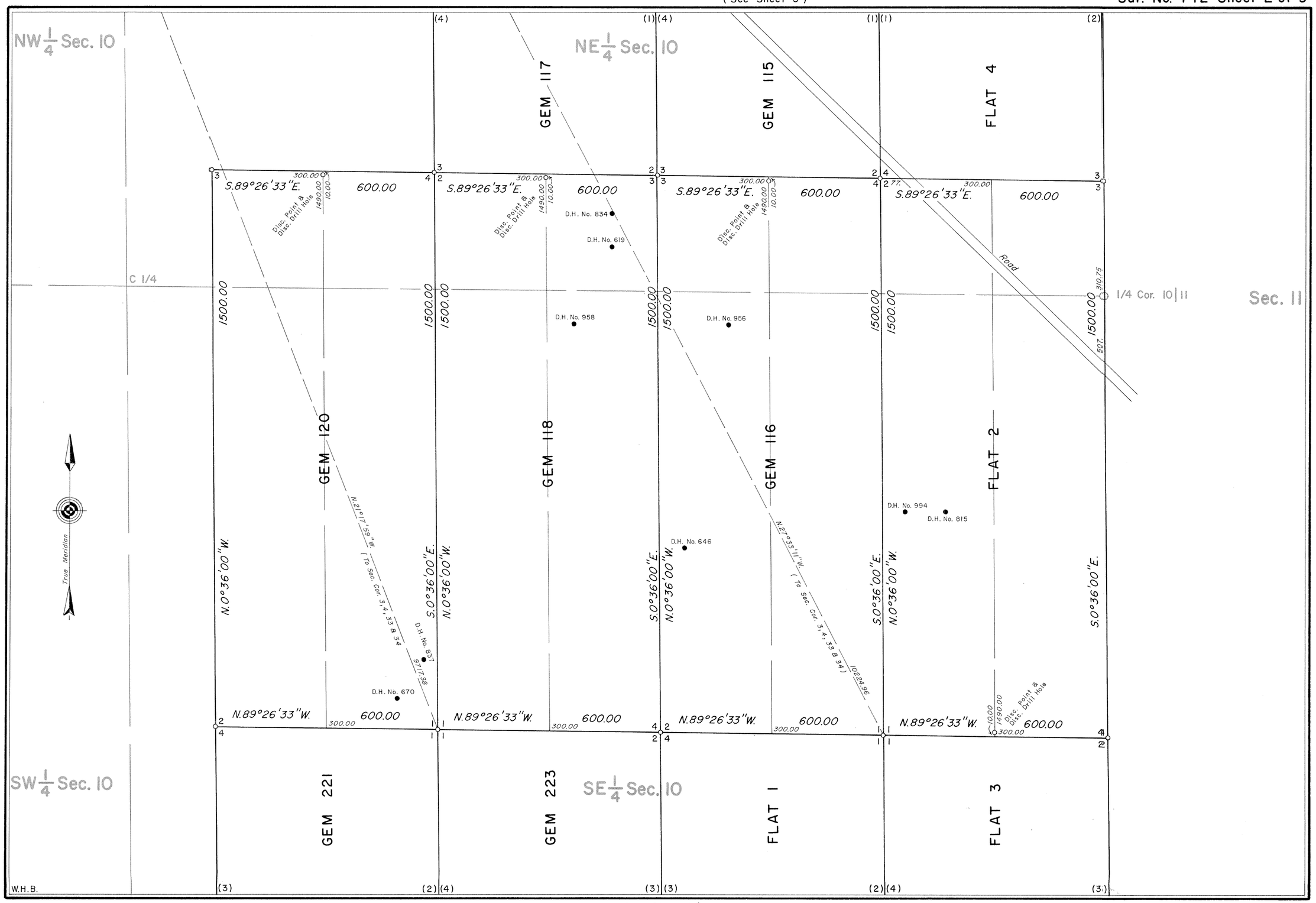

(See Sheet 1)

742 – 2

7734

Sur. No. 742 Sheet 3 of 9

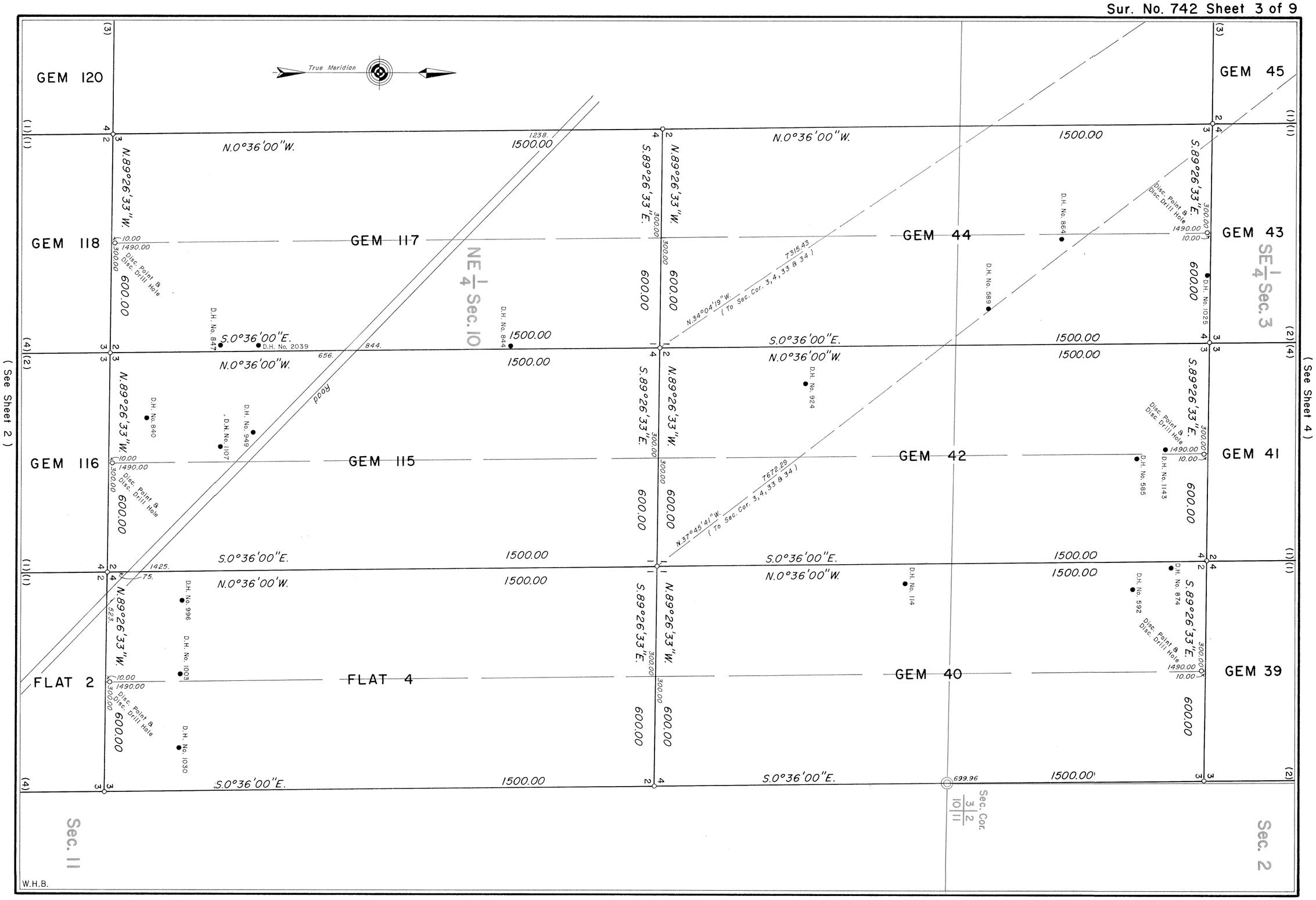

742-3

7735

(See Sheet 5)

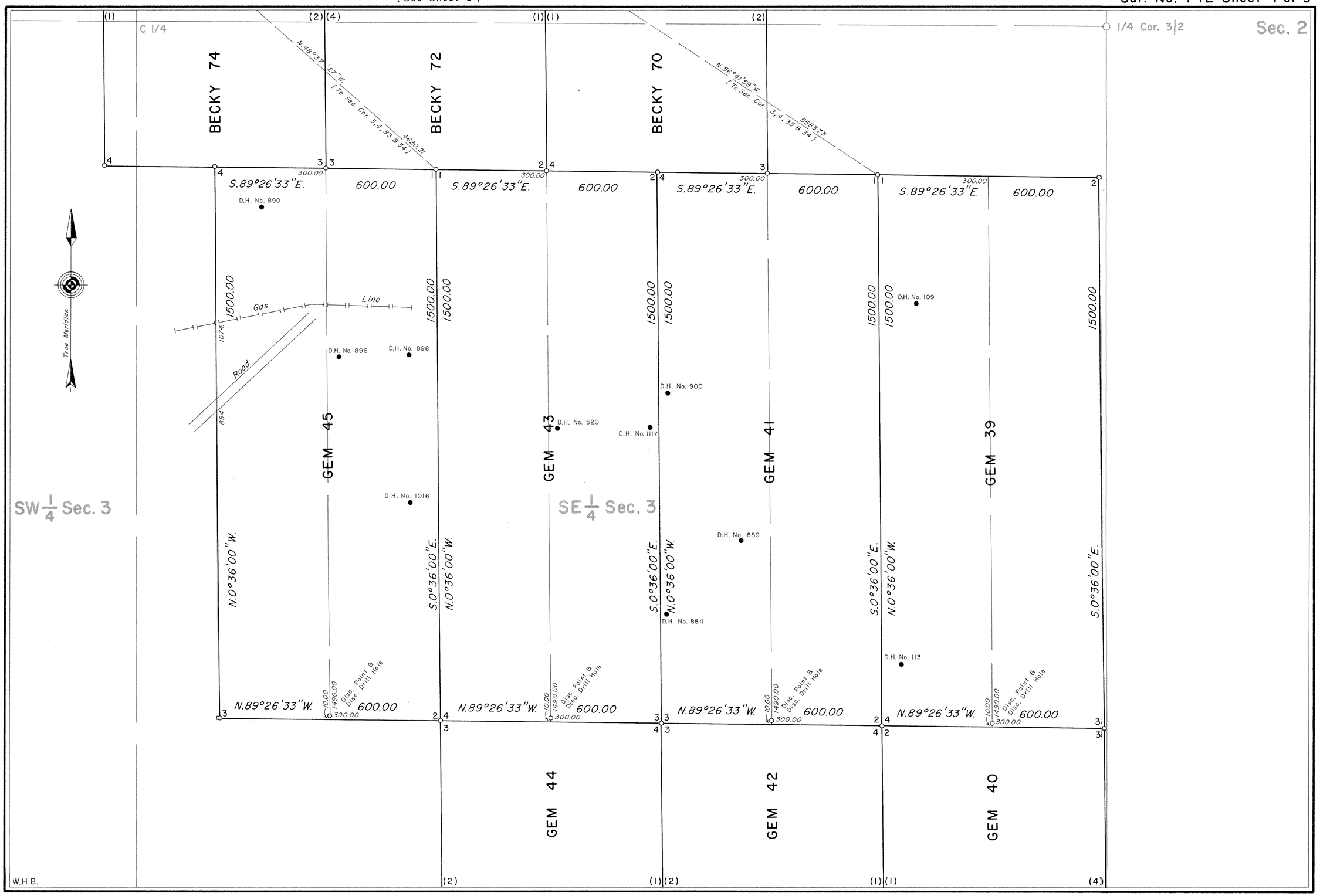

(See Sheet 3)

742-4

7736

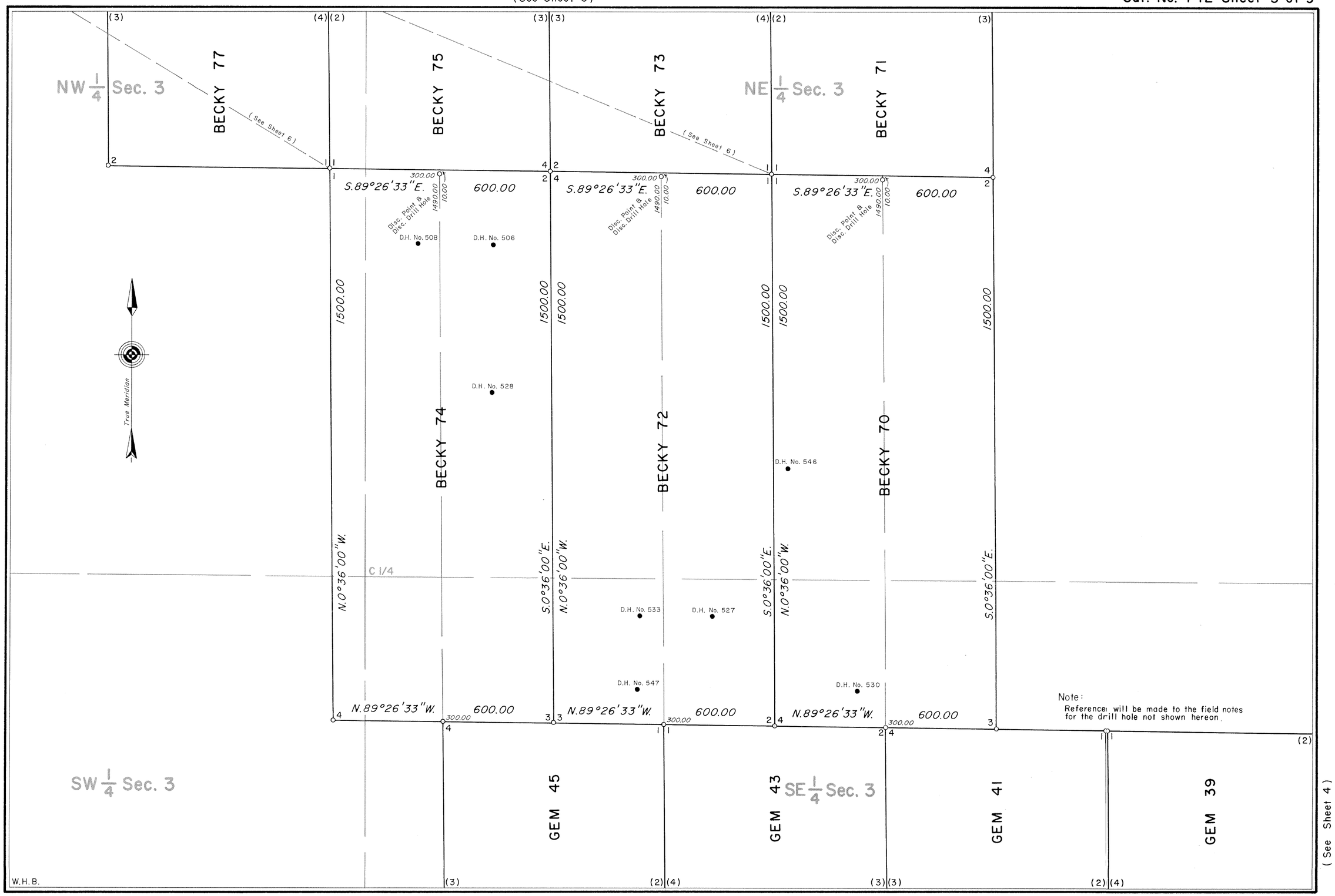
(See Sheet 6)
NW 1/4 Sec. 3
NE 1/4 Sec. 3
SW 1/4 Sec. 3
SE 1/4 Sec. 3
BECKY 77
BECKY 75
BECKY 73
BECKY 71
BECKY 74
BECKY 72
BECKY 70
GEM 45
GEM 43
GEM 41
GEM 39
S.89°26'33"E.
600.00
300.00
1490.00
10.00
Disc. Point & Disc. Drill Hole
1500.00
N.0°36'00"W.
S.0°36'00"E.
C 1/4
True Meridian
D.H. No. 508
D.H. No. 506
D.H. No. 528
D.H. No. 546
D.H. No. 533
D.H. No. 527
D.H. No. 547
D.H. No. 530
N.89°26'33"W.
Note:
Reference will be made to the field notes for the drill hole not shown hereon.
W.H.B.
(See Sheet 4)

742-5

7737

(See Sheet 7)

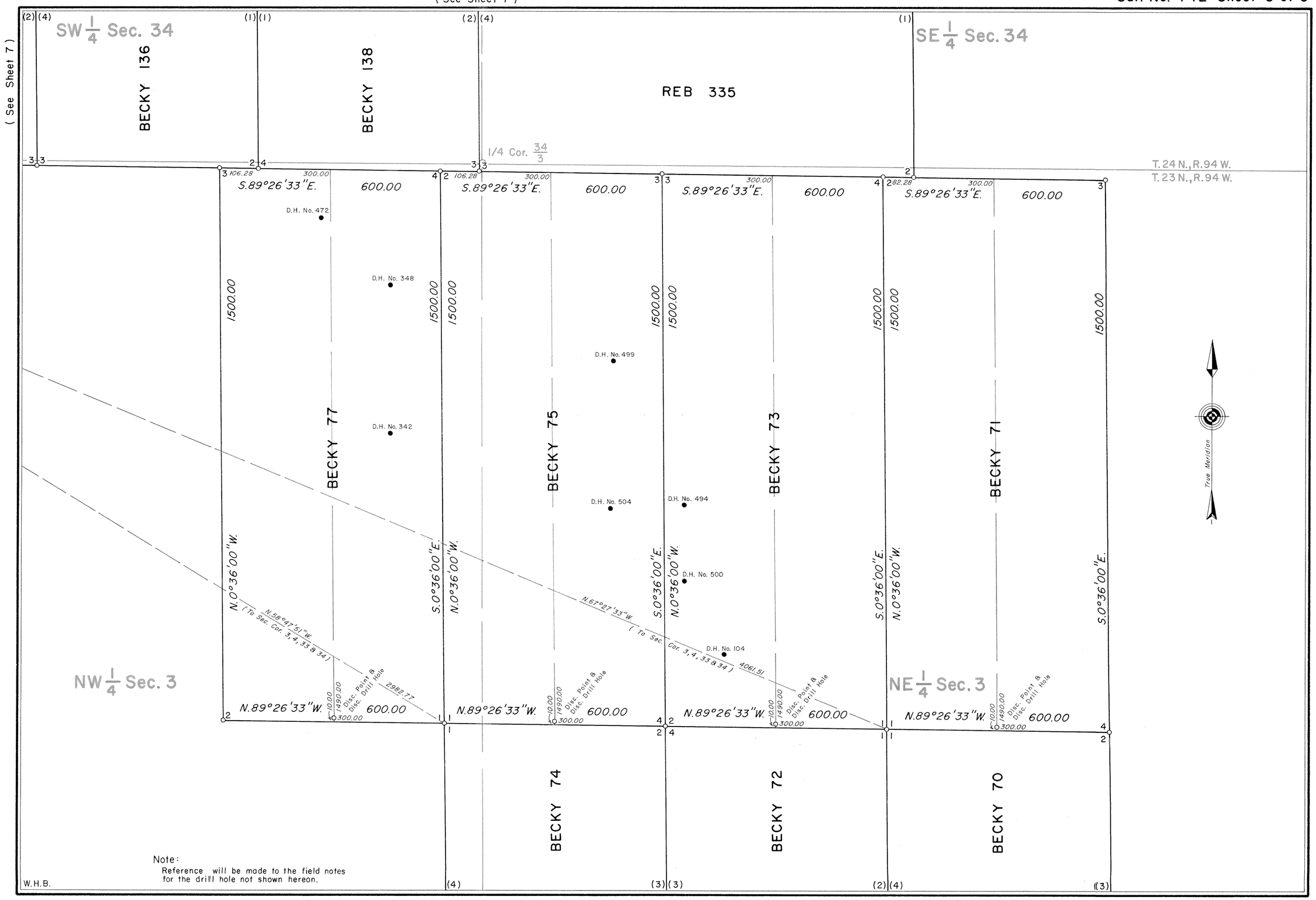

Note:
Reference will be made to the field notes for the drill hole not shown hereon.

(See Sheet 5)

742-6

7738

(See Sheet 8)

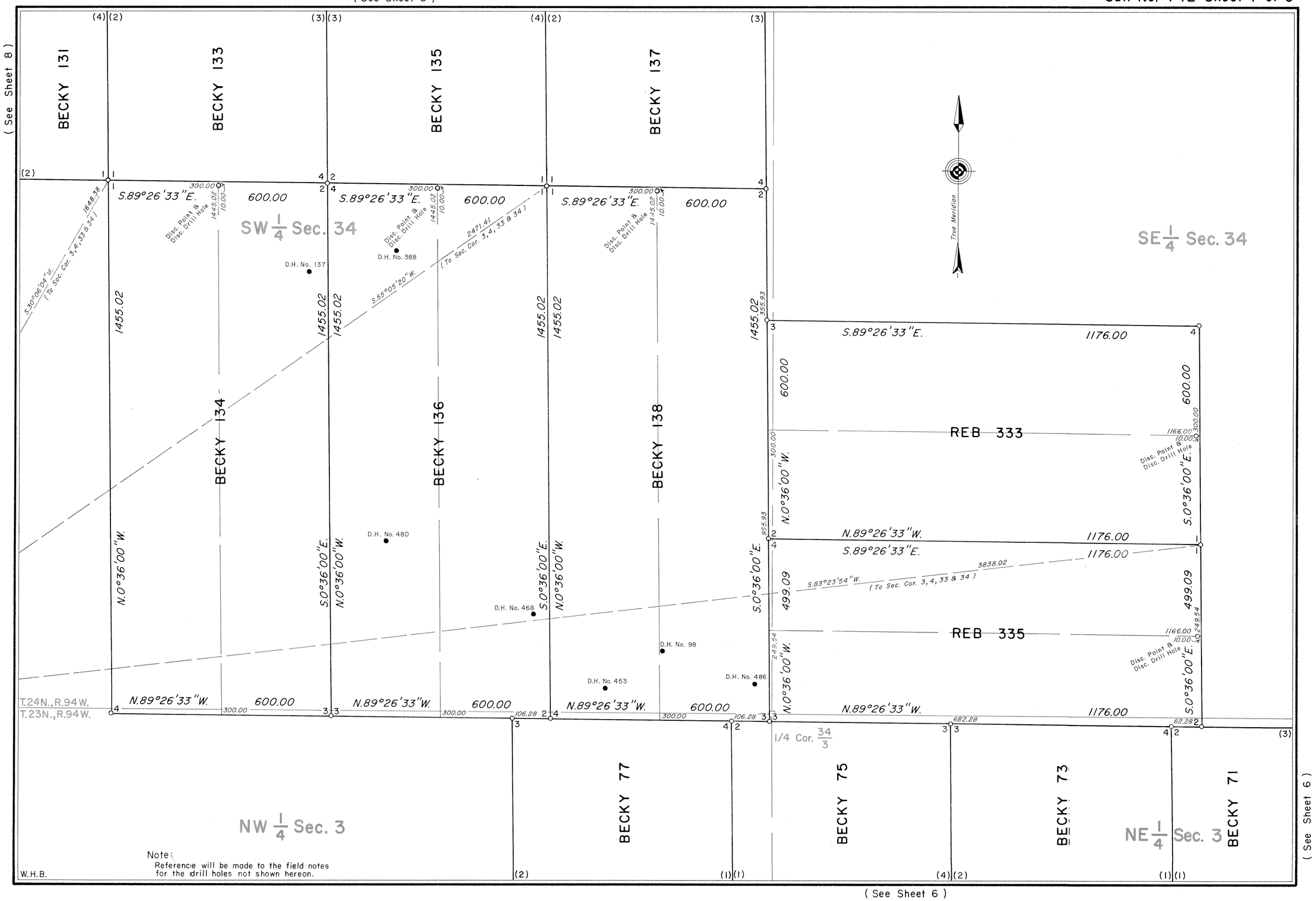

742-7

7739

(See Sheet 9)

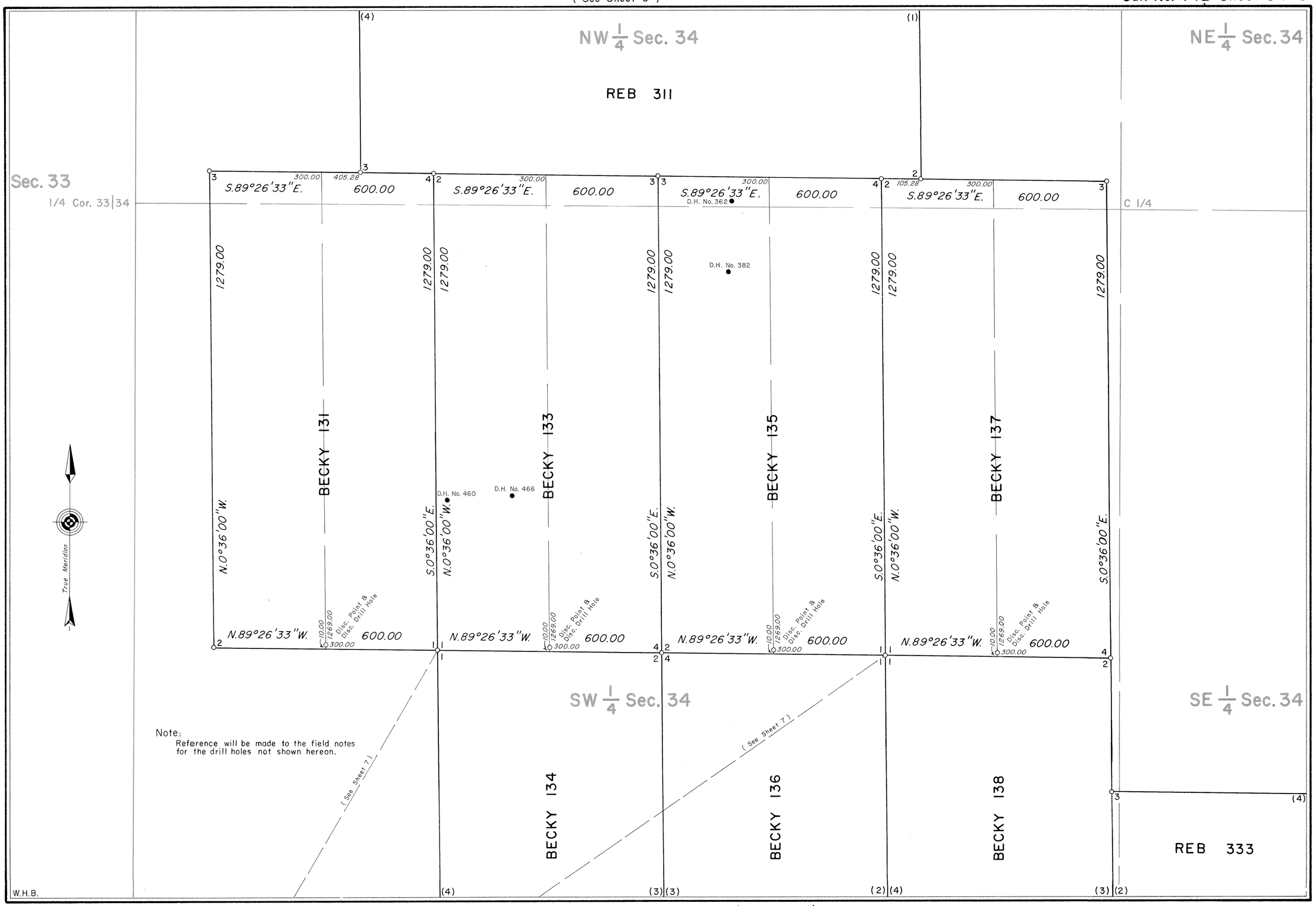

Note:
Reference will be made to the field notes for the drill holes not shown hereon.

(See Sheet 7)

742-8

7740

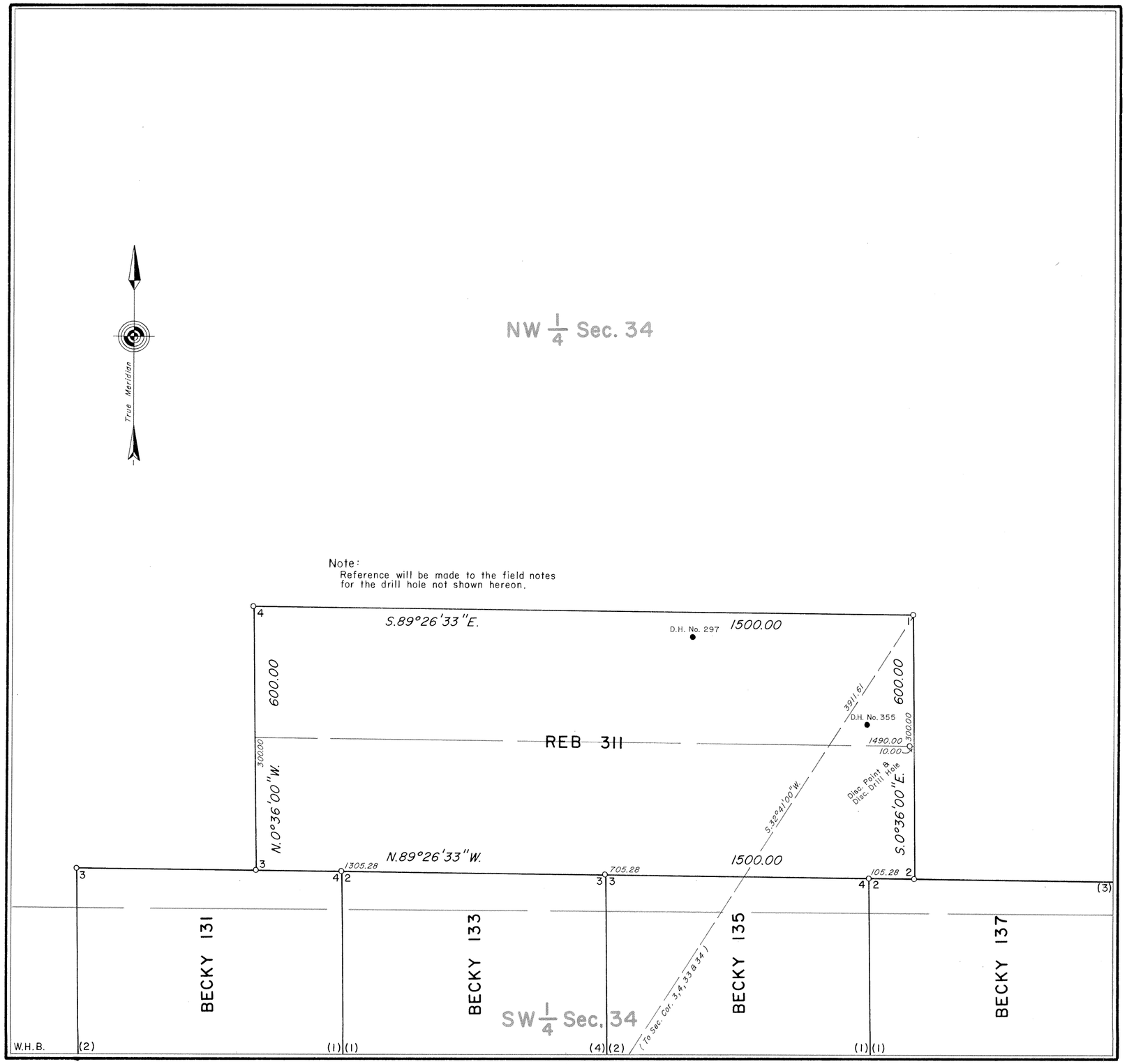

(See Sheet 8)

MINERAL SURVEY No. 742 WYOMING

CLAIM OF

UNION OIL COMPANY OF CALIFORNIA, FOR MINERALS EXPLORATION COMPANY

KNOWN AS THE

FLAT 1 to 4, GEM 39 to 45, 115 to 118, 120, 221 & 223, BECKY 70 to 75, 77, 131 & 133 to 138 AND REB 311, 333 & 335 LODES

SITUATE IN

Secs. 3 & 10, T.23N., R.94W., 6th P.M.
Sec. 34, T.24N., R.94W., 6th P.M.
SWEETWATER COUNTY
Lat. 41°58'22.1"N., Long. 108°00'27.3"W.,
at Cor. No. 3, FLAT 3 Lode

0 50 100 200 300 400 500 600
Feet

Magnetic Declination, 15.5° East.

Surveyed, August 27 to September 12, 1983
By Earnest E. Schaaf, Mineral Surveyor

UNITED STATES DEPARTMENT OF THE INTERIOR
BUREAU OF LAND MANAGEMENT

Cheyenne, Wyoming *October 1, 1985*

I hereby certify that this plat of Mineral Survey No. 742, Wyoming, is strictly conformable to the field notes of said survey which have been examined and approved.

Richard L. Oakes
Chief, Branch of Cadastral Survey

742-9

29

Indexed

59

4136

EXTERIOR LINES

Scale 3 Miles to an inch

Magnetic Variation East

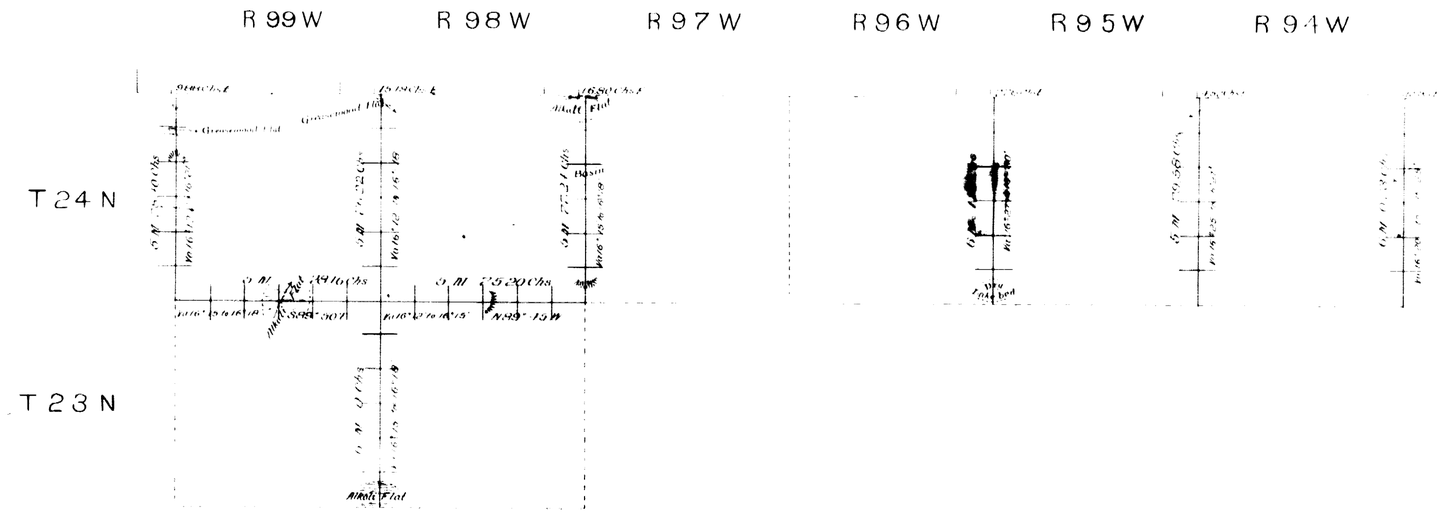

Survey Designated	By Whom Surveyed	Date of Contract	Amount of Surveys			Date of Survey
			Miles	Chs	Lks	
Township Lines	Daniel Curry	Sept 6th 1884	53	66	71	Sept 22 30 1884
Connections	" "	" " "		54	28	

M chs Lks
53 61 21 Township Lines at regular rates
5 50 " " " augmented rates.

I hereby certify that the above diagram of the west boundaries of Townships 24 N. R's 93, 94, 95, 97, 98, & 99 W. and 23 N. 98 W. and the north boundaries of Townships 23 N. Ranges 98 & 99 W. of the 6th Principal Meridian, in Wyoming Territory is strictly conformable to the field notes of the survey thereof on file in this office which have been examined and approved.

U.S. SURVEYOR GENERAL'S OFFICE
Cheyenne. Wyoming Feb. 21st 1885

John H. Meldrum
U.S. Surveyor General.

2390

Access. 6184

SHEET 1

TOWNSHIPS NOS. 23 AND 24 NORTH, RANGES NOS. 93, 94, 95, AND 96 WEST, SIXTH PRINCIPAL MERIDIAN, WYOMING

DEPENDENT RESURVEY OF EXTERIOR LINES

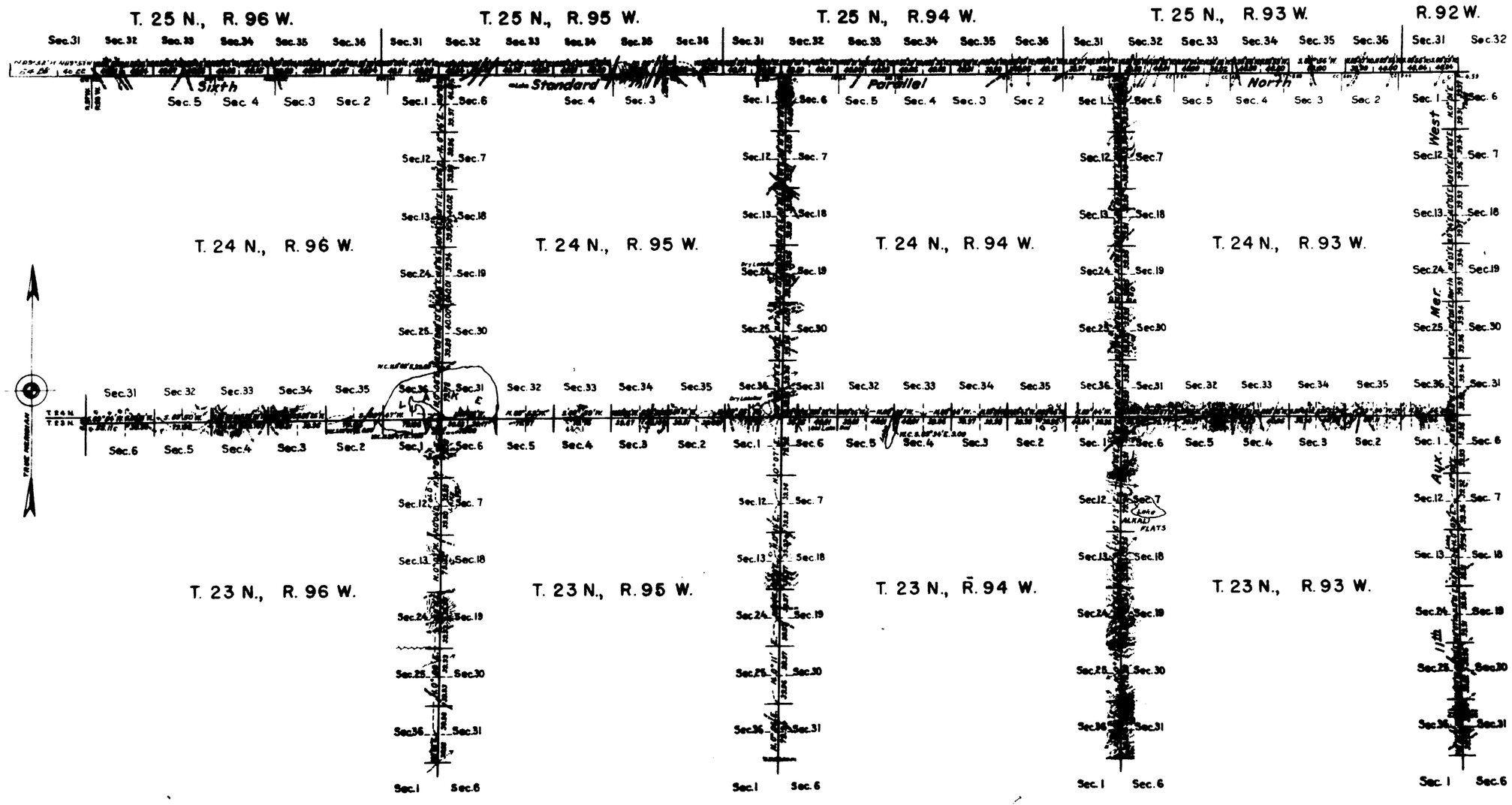

Resurvey authorized by General Land Office letter "E" dated June 12, 1937.

Scale: 100 chs. to an inch.

LINES DESIGNATED	BY WHOM SURVEYED	GROUP No.	GROUP DATE	MILEAGE MLS.	MILEAGE CHS.	WHEN SURVEYED BEGUN	WHEN SURVEYED COMPLETED
Exterior	Anthony C. Kimmell	167	Aug. 26, 1937	96	1.96	Oct. 26, 1937	Nov. 20, 1937
Miscellaneous	Russell C. MacDonald				21.91		

Office of Supervisor of Surveys
Denver, Colorado, May 18, 1939.
The above plat of the exterior lines of Townships Nos. 23 and 24 North, Ranges Nos. 93, 94, 95, and 96 West of the Sixth Principal Meridian, Wyoming, is strictly conformable to the field notes of the survey there of which have been examined and approved.

Supervisor of Surveys.

UNITED STATES DEPARTMENT OF THE INTERIOR
GENERAL LAND OFFICE
Washington, D.C., Feb. 3, 1940.
The survey represented by this plat having been correctly executed in accordance with the requirements of law and the regulations of this office, is hereby accepted.

Acting Assistant Commissioner.

3011