4256

ORIGINAL

INDEPENDENT RESURVEY WITH TRACT SEGREGATIONS

TOWNSHIP No. 24 NORTH, RANGE No. 97 WEST OF THE SIXTH PRINCIPAL MERIDIAN, WYOMING

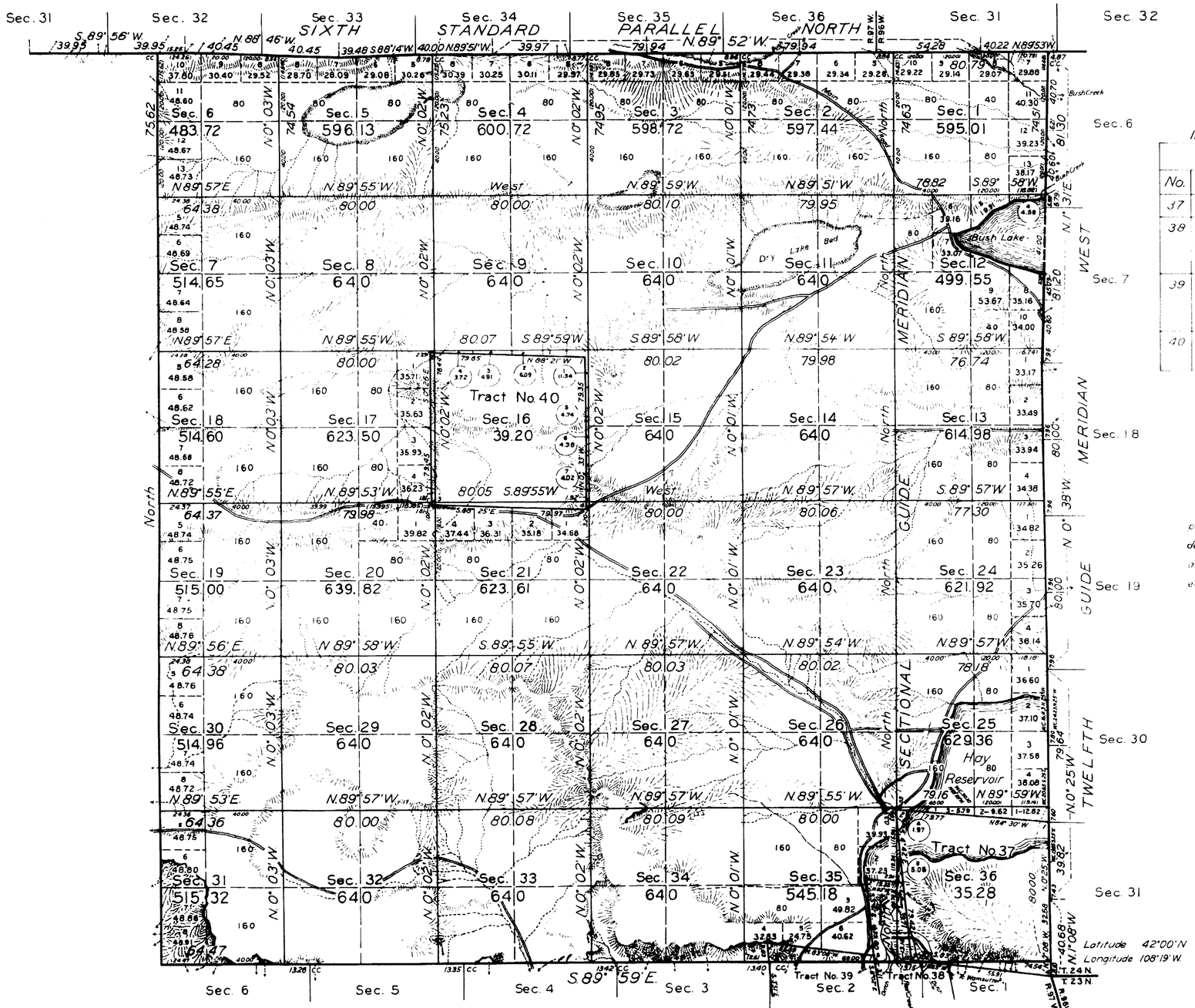

Scale: 40 Chains to an Inch

Area tract segregations 1,336.18 Acres

Area resurveyed exclusive of above 20,518.67 Acres

LINES DESIGNATED	BY WHOM SURVEYED	GROUP No	GROUP DATE	MILEAGE MLS	MILEAGE CHS.	WHEN BEGUN	WHEN COMPLETED
Exterior	Emil Voigt	98	Feb. 6, 1928	24	29.26	May 10, 1928	Oct. 28, 1929
Subdivisional	"	"	"	58	46.66	Oct 3 1929	Oct. 28, 1929
Tract	"	"	"	7	52.81	"	"
Connecting	"	"	"		79.70	"	"
Meander	"	"	"	1	28.57	"	"

INDEX TO SEGREGATED TRACTS

Tract No.	Tract Entry and Status	Original Survey T	R	Sec.	Subdivisions
37	Designated School Section	24	97	36	All
38	Evanston 0935	24	97	35	E½SE¼
	O. L.	23	97	1	Lot 4
	Joseph M. Hay	23	97	2	Lot 1, S½NE¼
	Patented	23	97	2	SE¼NW¼ NE¼SW¼
39	Evanston 011220	23	97	2	Lots 2, 3 and 4
	S. D. L. S.	23	97	2	SW¼NW¼
	State of Wyoming	23	97	2	NW¼SW¼
	Patented				
40	Designated School Section	24	97	16	All

All tract segregations shown hereon represent the position and form of said tracts under the original description as referred to the original survey, located as such on the ground according to the best available evidence of their true position.

Resurvey authorized by Commissioner's letter "E" W.H.R. file 1268475, dated October 17, 1927

Office of U.S. Supervisor of Surveys

Denver, Colorado, June 6, 1933

The above plat of township No. 24 North, Range No. 97 West of the Sixth Principal Meridian, Wyoming, is strictly conformable to the field notes of the resurvey thereof which have been examined and approved

U.S. Supervisor of Surveys

DEPARTMENT OF THE INTERIOR

GENERAL LAND OFFICE

Washington, D.C., January 9, 1934

The resurvey represented by this plat having been correctly executed in accordance with the requirements of law and the regulations of this office is hereby accepted

Acting Assistant Commissioner

2458-A

24-97

accession no. 4255

TOWNSHIP No. 24 NORTH, RANGE No. 97 WEST of the 6th Principal MERIDIAN.

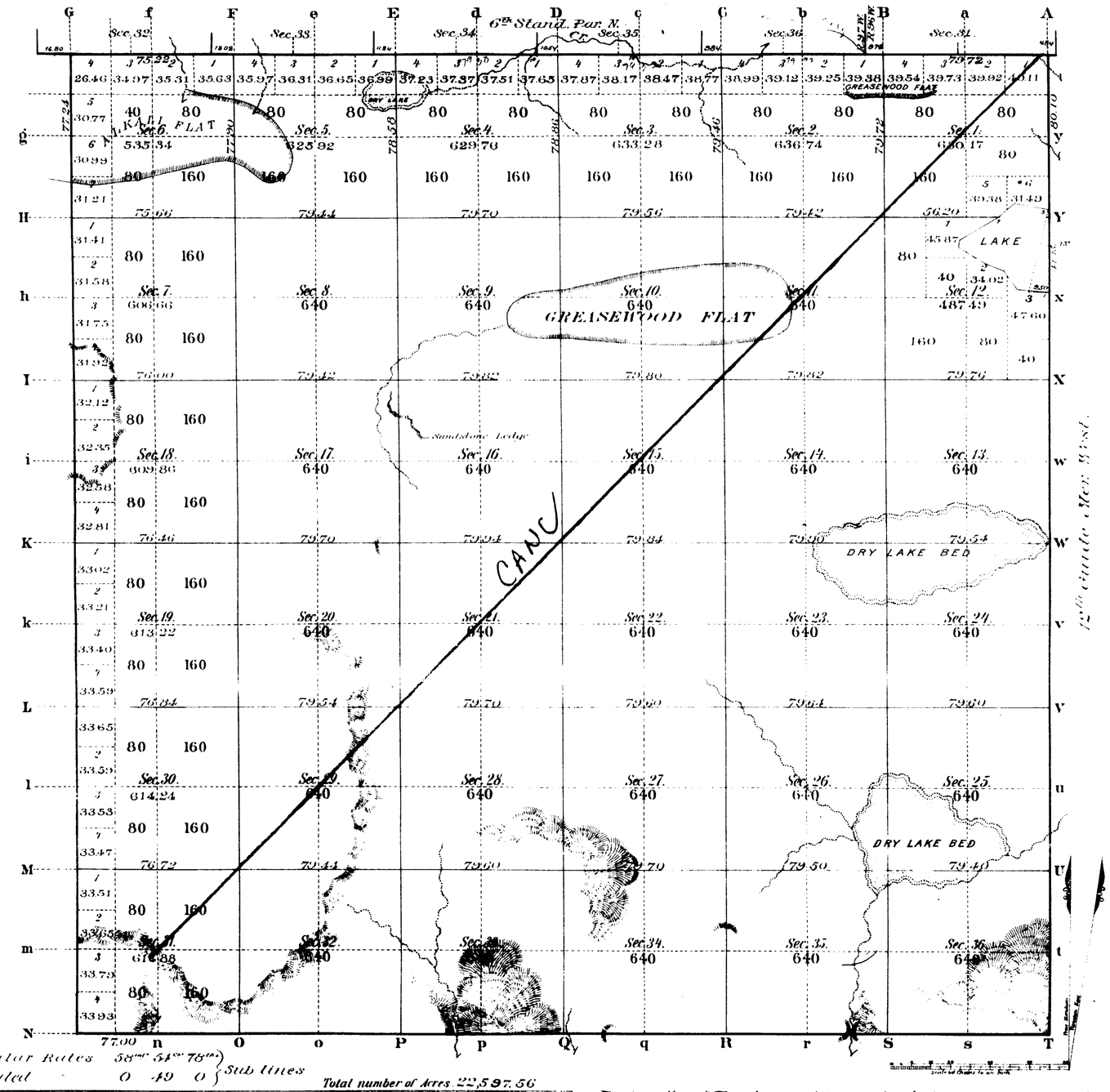

Regular Rates 58mt 54ch 78lks } Sub lines
Augmented 0 49 0 }

Total number of Acres 22,597.56

Surveys Designated	By Whom Surveyed	Date of Contract	Amount of Surveys Mls	Chs	Lks	When Surveyed	Magnetic Declination
S. Township line	R. H. Woods	Nov. 6th 1883	5	77	0	May 20th 1884	
Subdivisions	R. M. Jones	Feb. 9th 1885	59	23	78	Mar. 12-17, 1885	16°10' to 16°21' E.
Connections	" " "	" " "		53	40	" " "	
Part of 6th Std. P.N.	J. L. Propst	May 14th 1883	4	63	17	June 22nd 1883	
Rel. " " "	R. M. Jones	Feb. 9th 1885	5	0	0	March 6th 1885	
Pt. of " " "	F. S. Wood	May 31st 1882	1	9	48	Aug 16th 1882	
Rel. " " "	W. C. Sampson	July 11th 1882	1	9	52	Nov 24th 1882	
W. Township line	Daniel Curry	Sep 6th 1884	5	77	24	Sep 25th 1884	
12th Guide M.W.	R. M. Jones	Aug 13th 1884	6	0	10	Nov. 14th 1884	
Meanders	" " "	Feb. 9th 1885	1	23	10	March 12th 1885	

The above Map of Township No. 24 North Range No. 97 West of the Sixth Principal Meridian Wyoming Territory is strictly conformable to the field notes of the survey thereof on file in this Office which have been examined and approved

Surveyor General's Office
Cheyenne, Wyoming
Apr. 11th 1885

Thos. W. Meldrum
Surv. Genl.

2458

A. GAST & CO. - ST. LOUIS & N.Y.

24-97

TWELFTH GUIDE MERIDIAN WEST,

From 5th Standd Parl N. to S. Boundy of Shoshone Indian Reservation, & in Townships 21 to 34 N. inclusive, between Ranges 96 & 97 W. of the 6th Principal Meridian, Wyoming Territory.

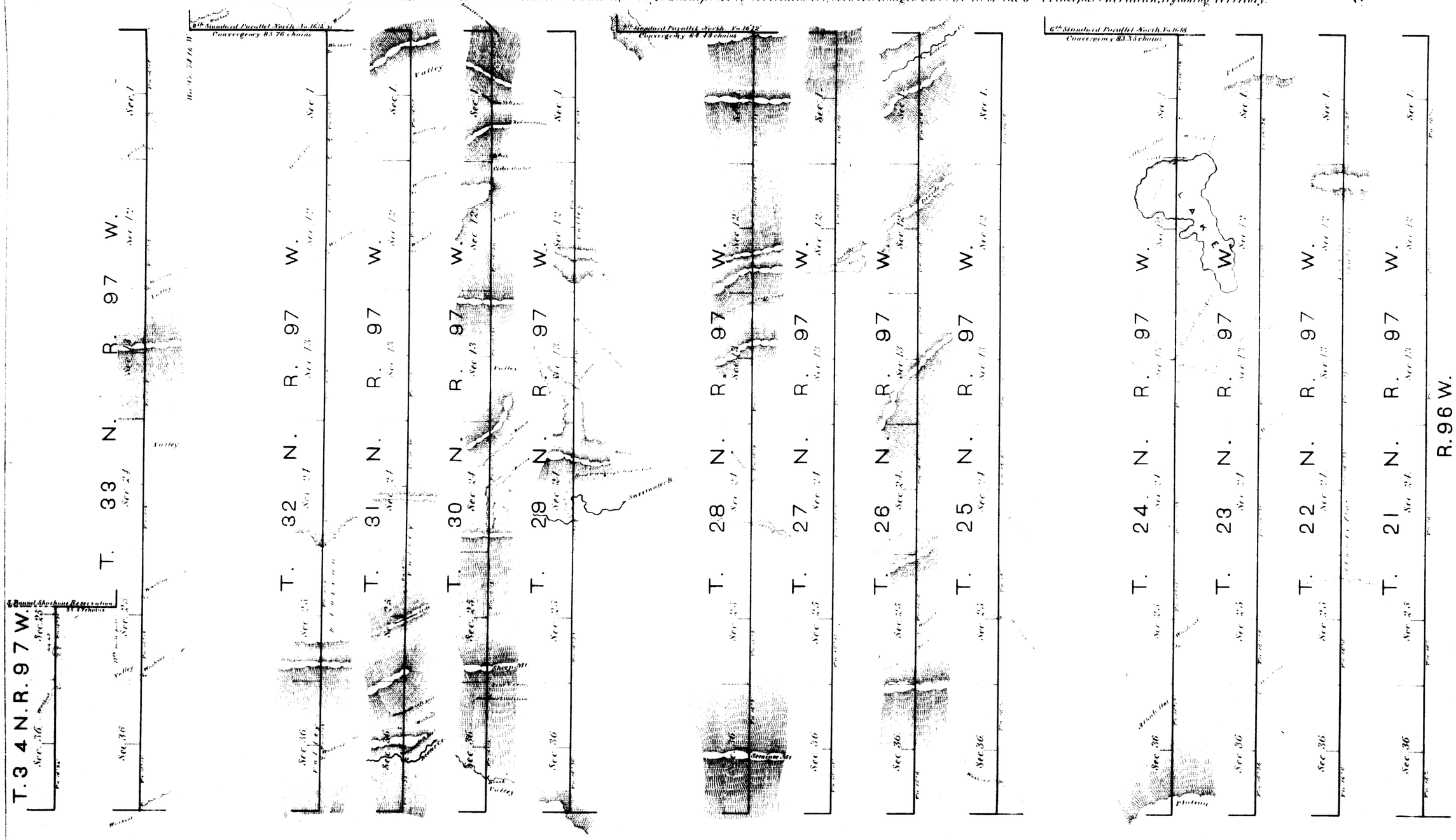

Surveys designated	By whom surveyed	Date of contract	Amount of surveys	When surveyed
12th Guide Mer. W.	Wm. B. Yerby	April 2nd 1877	79 . 44 . 43	May & June 1877
Convergency			3 . 13 . 50	
Connections			35 . 57	
		Total	83 . 13 . 50	

Scale 40 chains to an inch.

Magnetic variation East.

I hereby certify, that the above diagram, of the 12th Guide Meridian W. in T. 21 to 34 N. with R. 96 & 97 West of the 6th Principal Meridian, in Wyoming Territory, is strictly conformable to the original field notes of the survey thereof, on file in this office, which have been examined and approved.

Surveyor General's Office,
Cheyenne, Wyo. July 26 1877.

Edw. C. David
Surveyor General.

29

Indexed

59

4136

EXTERIOR LINES

Scale 3 Miles to an inch

Magnetic Variation East

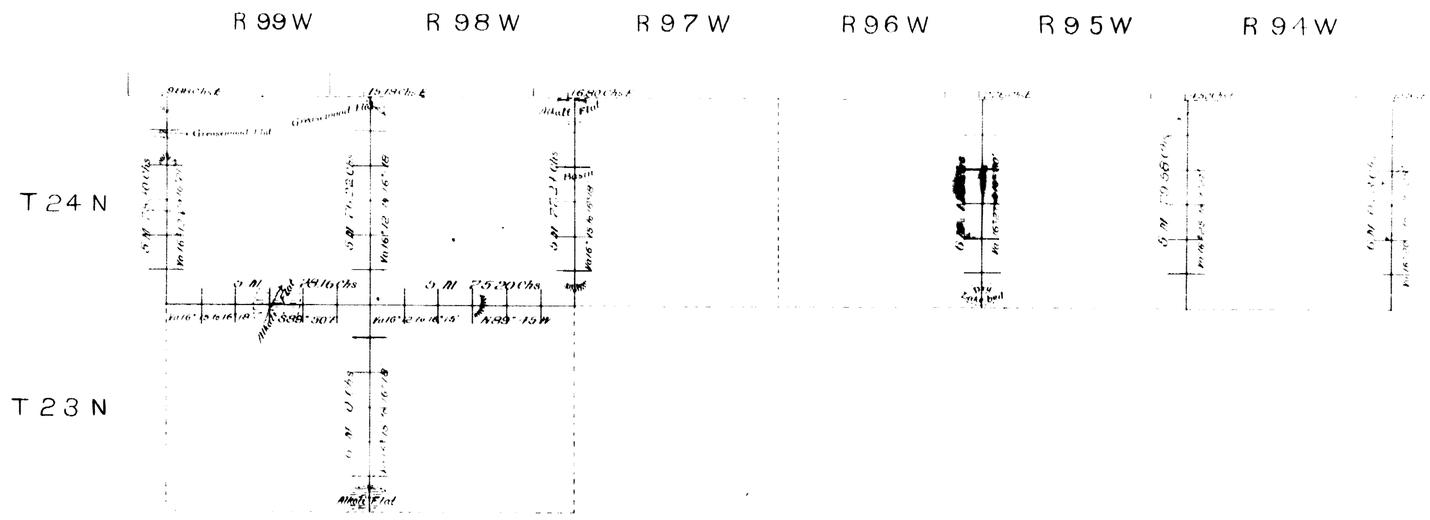

Survey Designated	By Whom Surveyed	Date of Contract	Amount of Surveys			Date of Survey
			Miles	Chs	Lks	
Township Lines	Daniel Curry	Sept 6th 1884	53	66	71	Sept 22 30 1884
Connections	" "	" " "		54	28	

M chs Lks
53 61 21 Township Lines at regular rates
5 50 " " " augmented rates.

I hereby certify that the above diagram of the west boundaries of Townships 24 N. R's 93, 94, 95, 97, 98, & 99 W. and 23 N. 98 W. and the north boundaries of Townships 23 N. Ranges 98 & 99 W. of the 6th Principal Meridian, in Wyoming Territory is strictly conformable to the field notes of the survey thereof on file in this office which have been examined and approved.

U.S. SURVEYOR GENERAL'S OFFICE
Cheyenne. Wyoming Feb. 21st 1885

John W. Meldrum
U.S. Surveyor General.

2390