6041

ORIGINAL

TOWNSHIP No. 24 NORTH, RANGE No. 98 WEST OF THE SIXTH PRINCIPAL MERIDIAN, WYOMING.

INDEPENDENT RESURVEY WITH TRACT SEGREGATIONS

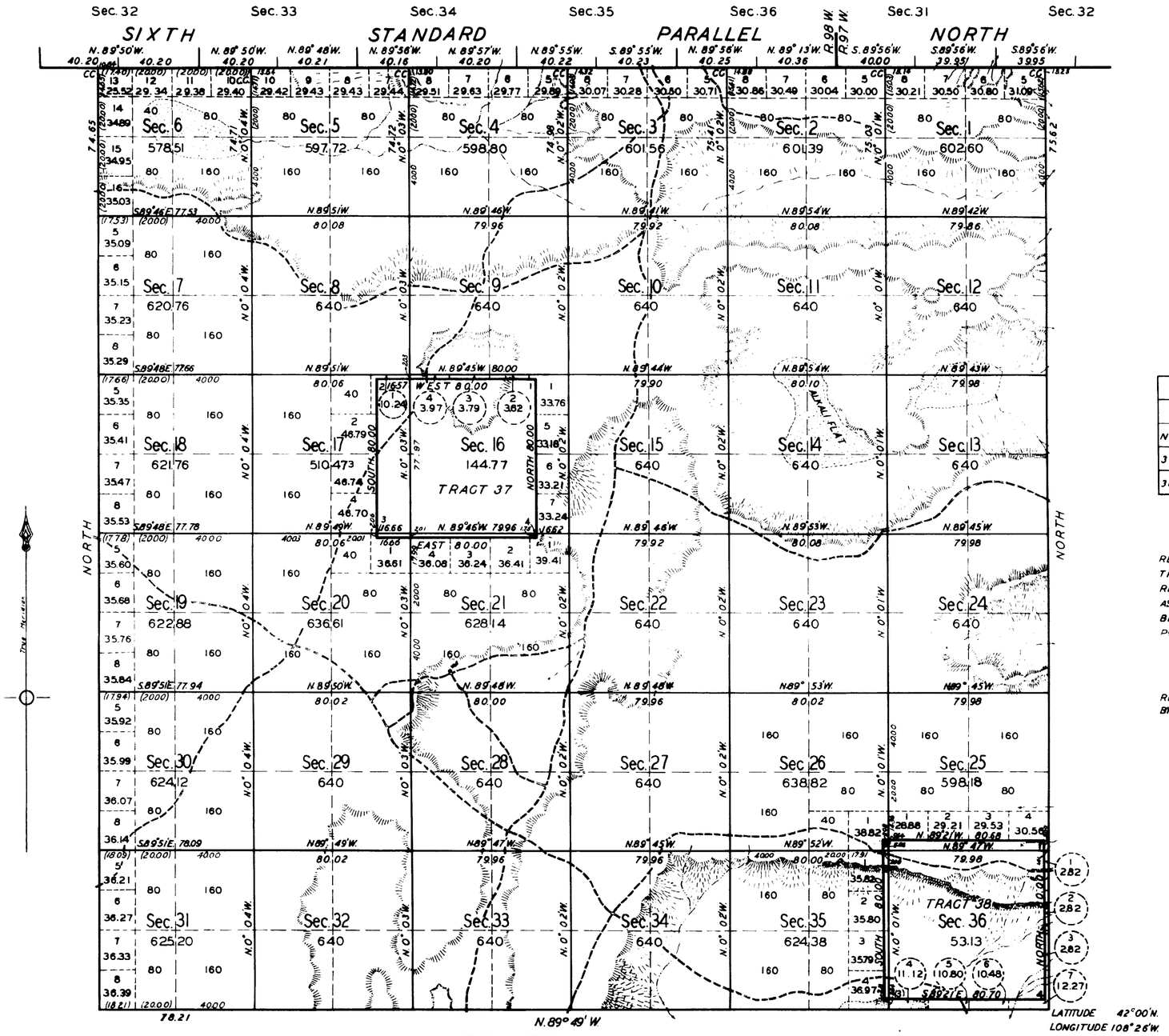

INDEX TO SEGREGATED TRACTS					
TRACT		ORIGINAL SURVEY			
NO.	ENTRY AND STATUS	T.P.	R.G.	SEC.	SUBDVN.
37	DESIGNATED SCHOOL SECTION	24	98	16	ALL
38	DESIGNATED SCHOOL SECTION	24	98	36	ALL

ALL TRACT SEGREGATIONS SHOWN HEREON REPRESENT THE POSITION AND FORM OF SAID TRACTS UNDER THE ORIGINAL DESCRIPTION AS REFERRED TO THE ORIGINAL SURVEY, LOCATED AS SUCH ON THE GROUND ACCORDING TO THE BEST AVAILABLE EVIDENCE OF THEIR TRUE POSITION.

RESURVEY AUTHORIZED OCTOBER 17, 1927. BY COMMISSIONER'S LETTER "E".

SCALE: 40 CHAINS TO AN INCH.

TOTAL AREA OF TOWNSHIP RESURVEYED 22,689.80 ACRES.
TOTAL AREA OF TRACT SEGREGATIONS 1,280.00 "
TOTAL AREA EXCLUSIVE OF TRACT SEGREGATIONS 21,409.80 "

LINES DESIGNATED	BY WHOM SURVEYED	GROUP		MILEAGE		WHEN SURVEYED	
		NO.	DATE	MLS.	CHS.	BEGUN	COMPLETED
N. and E. BOUNDARY	EMIL VOIGT	98	FEB. 6, 1928	7	20.27	MAY 10, 1928	OCT. 28, 1929
N., S. and W. BOUNDARY	LEO M. PETERSEN	"	"	16	45.53	MAY 8, 1933	OCT. 22, 1933
TRACT	"	"	"	8	1.34	"	"
CONNECTING	"	"	"	1	39.17	"	"
SUBDIVISION	"	"	"	59	43.89	"	"

OFFICE OF U.S. SUPERVISOR OF SURVEYS.
DENVER, COLORADO, APRIL 30, 1935

THE ABOVE PLAT OF TOWNSHIP NO. 24 NORTH, RANGE NO. 98 WEST OF THE SIXTH PRINCIPAL MERIDIAN, WYOMING, IS STRICTLY CONFORMABLE TO THE FIELD NOTES OF THE RESURVEY THEREOF WHICH HAVE BEEN EXAMINED AND APPROVED.

U. S. SUPERVISOR OF SURVEYS

DEPARTMENT OF THE INTERIOR
GENERAL LAND OFFICE
WASHINGTON, D.C., MAY 28, 1935.

THE RESURVEY REPRESENTED BY THIS PLAT HAVING BEEN CORRECTLY EXECUTED IN ACCORDANCE WITH THE REQUIREMENTS OF LAW AND THE REGULATIONS OF THIS OFFICE IS HEREBY ACCEPTED.

ASSISTANT COMMISSIONER

2460-A

Trans. to Frank L.O. Oct. 24, 1936

24-98

30

25

4258

TOWNSHIP No. 24 NORTH, RANGE No. 98 WEST of the 6th Principal MERIDIAN.

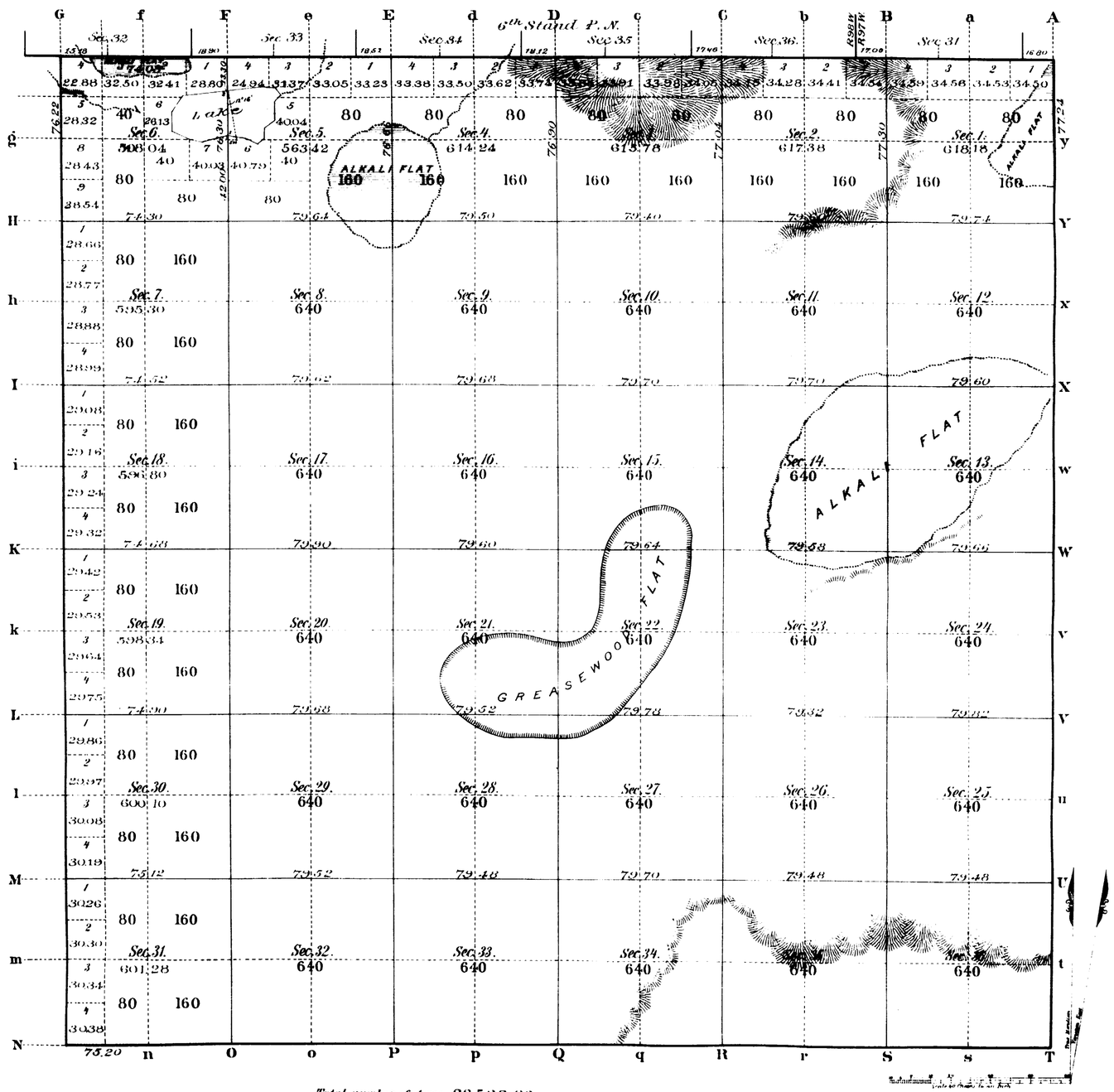

Total number of Acres. 22,528.86

Surveys Designated	By Whom Surveyed	Date of Contract	Amount of Surveys Mls	Chs	Lks	When Surveyed	Magnetic Declination
E.S.W. Township lines	Daniel Curry	Sep 6th 1884	17	68	66	Sep. 25, 27 & 29, 1884	
Subdivisions	R. M. Jones	Feb. 9th 1885	59	28	6	March 7 11 1885	16°10' - 16°18' E.
Connections	" " "	" " "	1	10	0	" " "	
Meanders	" " "	" " "	1	58	50	" " "	
6th Stand. P.N.	J. L. Propst	May 14th 1883	5	72	71	June 15 & 22, 1883	
Rel.	R. M. Jones	Feb. 9th 1885	6	0	0	March 6th 1885	

The above Map of Township No. 24 North Range No. 98 West of the Sixth Principal Meridian Wyoming Territory is strictly conformable to the field notes of the survey thereof on file in this Office, which have been examined and approved

Surveyor General's Office
Cheyenne, Wyoming
Apr. 11th 1885

Surv. Genl.

A. BAST & CO. - ST LOUIS & N.Y.

2460

24 - 98

29

Indexed

59

4136

EXTERIOR LINES

Scale 3 Miles to an inch

Magnetic Variation East

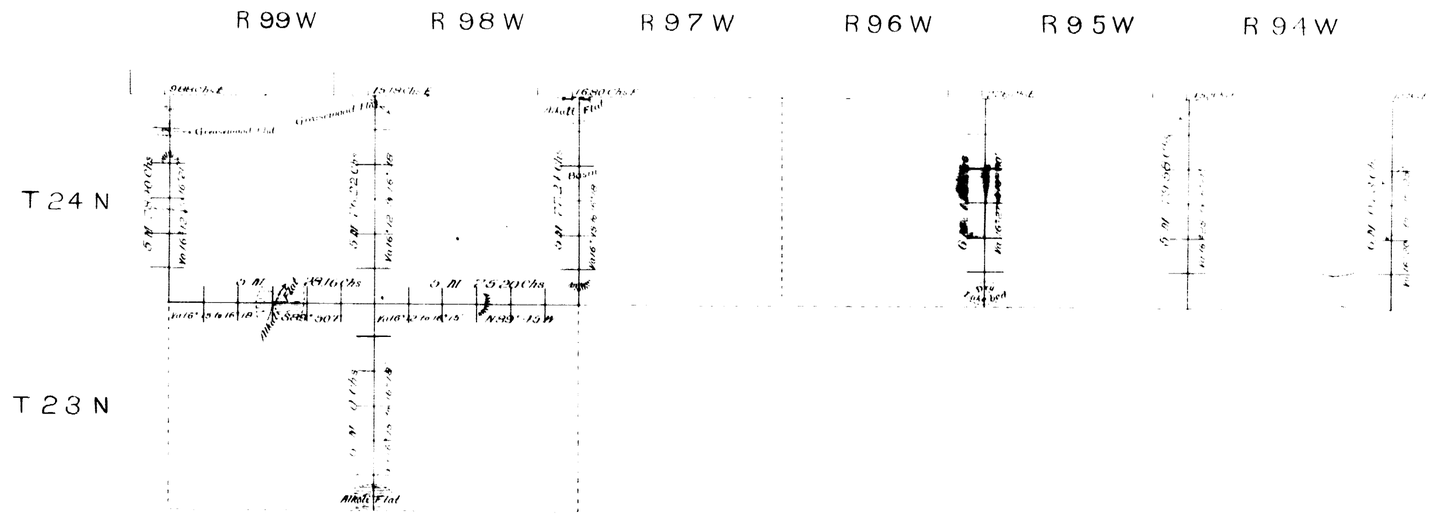

Survey Designated	By Whom Surveyed	Date of Contract	Amount of Surveys			Date of Survey
			Miles	Chs	Lks	
Township Lines	Daniel Curry	Sept 6th 1884	53	66	71	Sept 22 30 1884
Connections	" "	" " "		54	28	

M. 53 Chs 61 Lks 21 Township Lines at regular rates
5 50 " " " augmented rates.

I hereby certify that the above diagram of the west boundaries of Townships 24 N. R's 93, 94, 95, 97, 98, & 99 W. and 23 N. 98 W. and the north boundaries of Townships 23 N. Ranges 98 & 99 W. of the 6th Principal Meridian, in Wyoming Territory is strictly conformable to the field notes of the survey thereof on file in this office which have been examined and approved.

U.S. SURVEYOR GENERAL'S OFFICE
Cheyenne, Wyoming Feb. 21st 1885

John N. Meldrum
U S Surveyor General.

2390