3146

TOWNSHIP No. 25 NORTH. RANGE No. 100 WEST of the 6th Principal MERIDIAN.

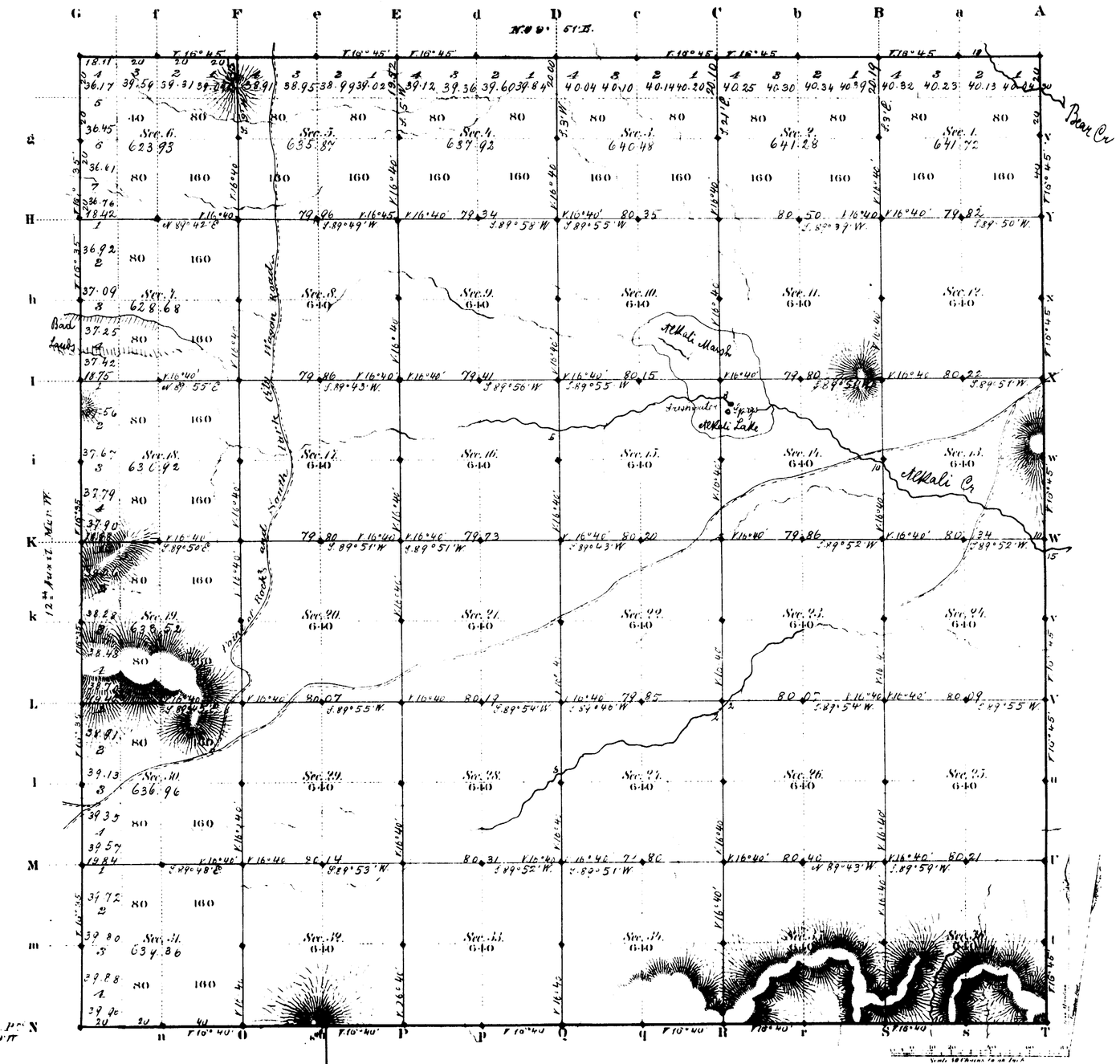

Total number of Acres 22990.64

Surveys Designated	By Whom Surveyed	Date of Contract	Amount of Surveys Mi.	Ch.	Lks.	When Surveyed	Magnetic Declination
E. & N. Township lines	Joseph H. Fairfield	July 13, 1882	11	78	11	Sept 28, 29, 1882	10° 45' East
Subdivisions	J. L. Wright	May 14, 1883	59	75	12	June 1, 1883	10° 40' " "
Connections							
12th Auxil. M. P.	Joseph H. Fairfield	July 13, 1882	6	00	00	Sept 13, 1882	
6th Stand. P. N.	" " "	" " "	6	00	00	Sept 12, 1882	

The above Map of Township No. 25 North Range No. 100 West of the Sixth Principal Meridian Wyoming Territory is strictly conformable to the field notes of the survey thereof on file in this Office, which have been examined and approved.

Surveyor General's Office,
Cheyenne Wyoming
February 8th 1884

Edw. C. Dargy
Pub. Gen.

A. Gast & Co. St. Louis Mo.

1980

25-100

(20)

2008

12th AUXILIARY MERIDIAN WEST,

From the 5th to the 7th Standard Parallel N. in Tps. 21 to 28 N. inclusive between Ranges 100 & 101

W. of the 6th Pr. Mer. Wyo. Ter.

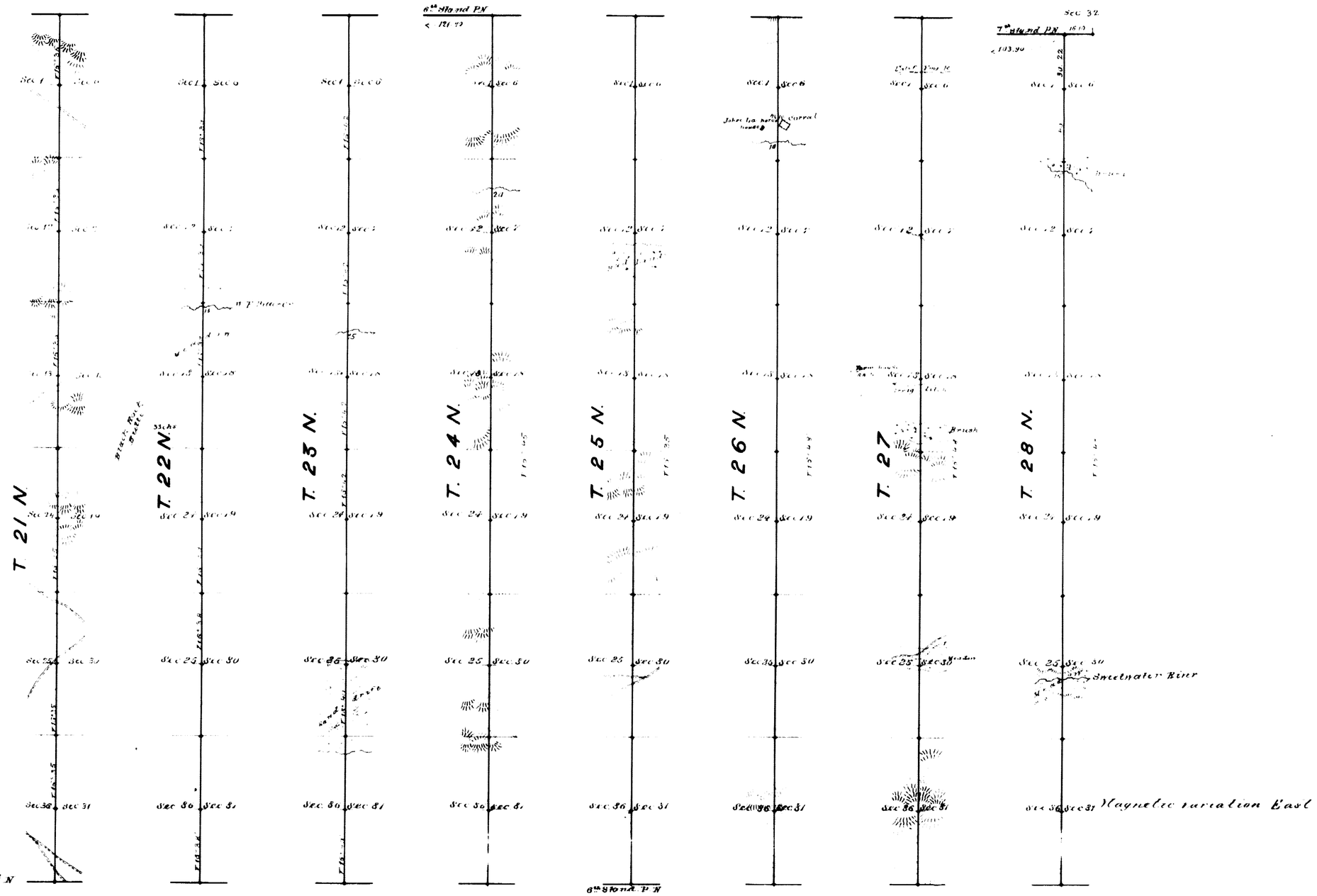

Scale 40 chains to an inch

Surveys designated	By whom surveyed	Date of contract	Amounts surveyed Mls.	Chs.	Lks.	When surveyed
12th Auxil. M. W.	Joseph H. Fairfield	July 13th 1882	87.	70.	22	Sept 4-14 1882
Corrections				16.	10	

I hereby certify that the above diagram of the 12th Auxiliary Meridian West of the 6th Principal Meridian, from the 5th to the 7th Standard Parallel N. in Tps. 21 to 28 N. inclusive between Ranges 100 & 101 in Wyoming Territory, is strictly conformable to the field notes of the survey thereof on file in this office, which have been examined and approved.

Surveyor Generals Office
Cheyenne, Wyo. May 10th 1883.

Edw. C. Davis
Surveyor General.

(20)

2009

16

EXTERIOR LINES.

Magnetic bar East. Scale 5 miles to 1 in.

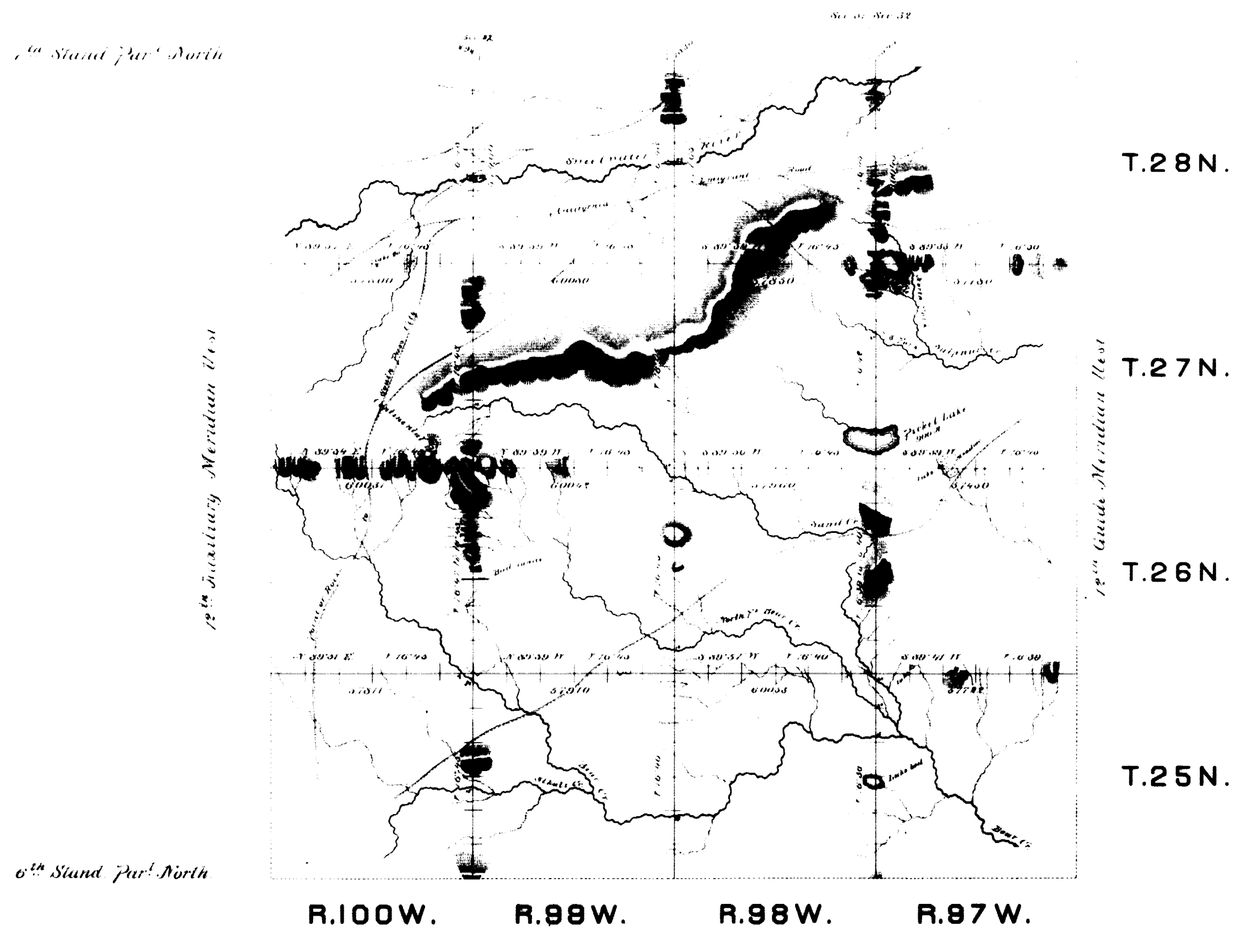

Surveys Designated	By whom surveyed	Date of contract	When surveyed.	Amt of surveys mls	chs	lks
Exterior lines	Joseph H Fairfield	July 13, 1882	Sept 16 Oct 5, 1882	143	50	99
Connections	. . .	. . .	. .		32	69

I hereby certify that the above diagram of the Exterior lines of Tps. No. 25, 26 27 & 28, Rgs. No. 97, 98, 99 & 100 West of the 6th Principal Meridian, Wyoming Territory, is strictly conformable to the field notes of the survey thereof on file in this Office, which have been examined and approved.

Surveyor Generals Office,
Cheyenne Wyo. May 10th 1883.

Edw. C. David
Sur. Gen.l

1459

(20) Indexed

2010

17

SIXTH STANDARD PARALLEL NORTH.

FROM THE 12TH GUIDE MRN WEST TO THE 12TH AUXILIARY MRN WEST BETW. TPS. 24 & 25 NORTH, IN RANGES 97 TO 100 INCLUSIVE WEST OF THE 6TH PRPL WYOMING TERRITORY.

Scale 40 Chains to an Inch

Magnetic Variation East
Course S. 89° 59' W.

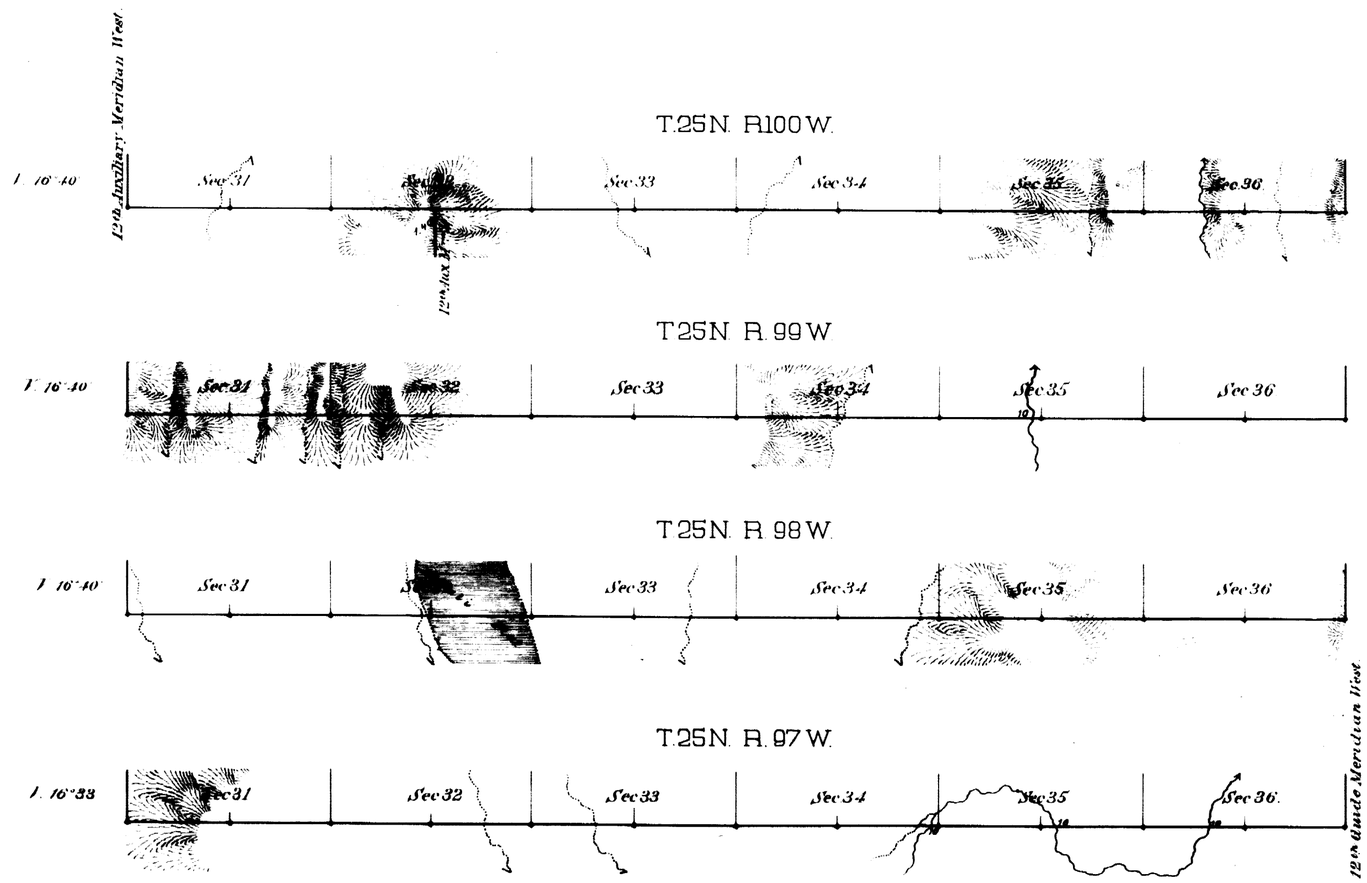

Surveys Designated	By Whom Surveyed	Date of Contract	Amount of Surveys M.W.	Ch.	Lks.	When Surveyed
6th Stand. P.N.	Joseph H. Fairfield	July 18, 1882.	24	0	0	Sept. 11, 12, 1882

I hereby certify that the above above diagram of the 6th Standard Prl N. from the 12th Guide Mrdn West to the 12th Auxiliary Mrdn West betw. Tps. 24 & 25 N., in Rgs. 97 to 100 inclusive West of the 6th Prl Mrn Wyoming Territory is strictly conformable to the field notes of the survey thereof on file in this Office, which have been examined and approved.

Surveyor General's Office,
Cheyenne, Wyoming
May 10th 1883.

Edw. C. Baird
Surv.r Gen.l

1460