4965

TOWNSHIP No. 25 NORTH, RANGE No. 101 WEST OF THE SIXTH PRINCIPAL MERIDIAN, WYOMING.



SCALE: 40 CHAINS = 1 INCH

AREA SURVEYED, 23,082.73 ACRES

LINES DESIGNATED	BY WHOM SURVEYED	GROUP		MILEAGE		WHEN SURVEYED	
		N O	DATE	MLS.	CHS.	BEGUN	COMPLETED
EXTERIOR	EMIL VOIGT	114	JANUARY 27, 1931	24	0 42	MAY 24, 1931	JUNE 24, 1931
SUBDIVISIONAL	"	"	"	80	4 21	JUNE 10, 1931	JUNE 24, 1931

OFFICE OF U. S. SUPERVISOR OF SURVEYS

Denver, Colorado, March 14, 1933

This plat of Township No. 25 North, Range No. 101 West of the Sixth Principal Meridian, Wyoming, is strictly conformable to the field notes of the survey thereof which have been examined and approved.

U. S. Supervisor of Surveys

LATITUDE, 42° 05' 23.954" N.
LONGITUDE, 108° 48' 35.217" W.

DEPARTMENT OF THE INTERIOR
GENERAL LAND OFFICE

Washington, D.C, September 22, 1933

The survey represented by this plat having been correctly executed in accordance with the requirements of law and the regulations of this office, is hereby accepted

Acting Assistant Commissioner.

M.J.L.

C.A.

2999

25-101

(25)

3169

56

EXTERIOR LINES

Scale 3 Miles to 1 inch Magnetic Var East

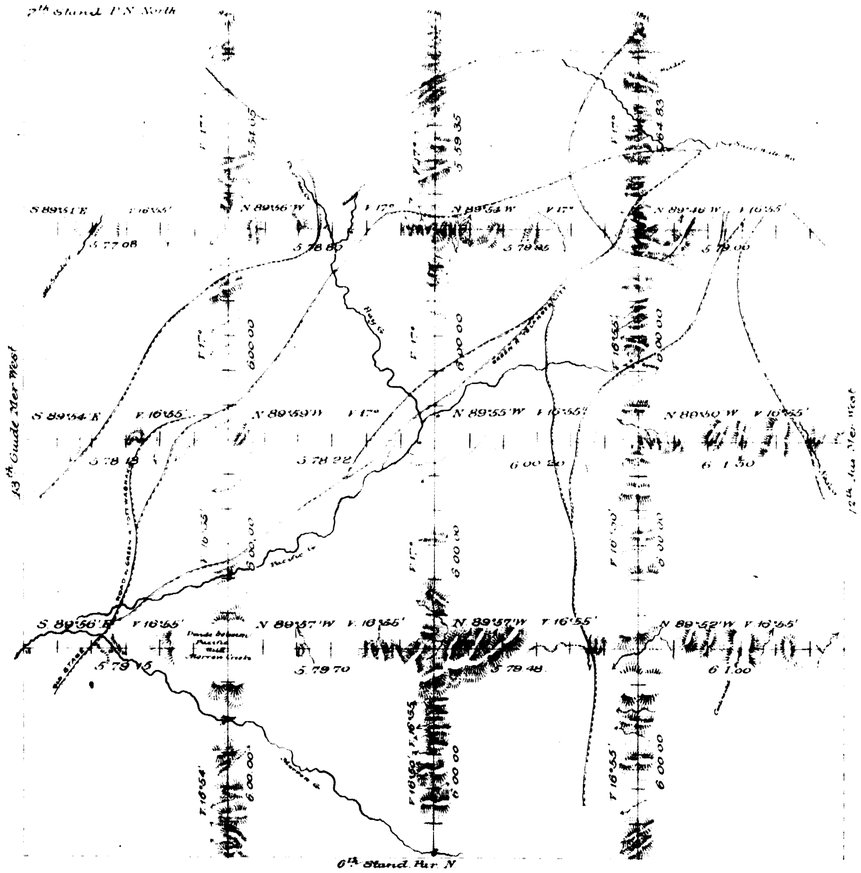

T. 28 N.

T. 27 N.

T. 26 N.

T. 25 N.

R. 104 W. R. 103 W. R. 102 W. R. 101 W.

Surveys designated	By whom surveyed	Date of Contract	Amount of surveys Mls	Chs	Lks	When surveyed
Exterior lines	John L Propst	May 14' 1883	143	11	9	Aug 3 17' 1883
Connections	" "	" "		35	3	" "

I hereby certify that the above diagram of the Exterior lines of Tps. 25, 26, 27 & 28 N. Ranges 101, 102, 103 & 104 W. of the 6th P.M. Wyo Terr is strictly conformable to the field notes of the survey thereof on file in this office which have been examined and approved.

Surveyor Generals Office
Cheyenne Wyo. Feb. 8th 1884

Edw. C. Davis
Surveyor General

1997

(25)

3168

55

6TH STANDARD PARALLEL NORTH.

Between Townships 24 & 25 North in Ranges 101, 102, 103, 104 West of the 6th Principal Mer Wyoming Territory.

Scale 40 Chains to 1 inch. Magnetic Variation East

Course S 89° 01' W

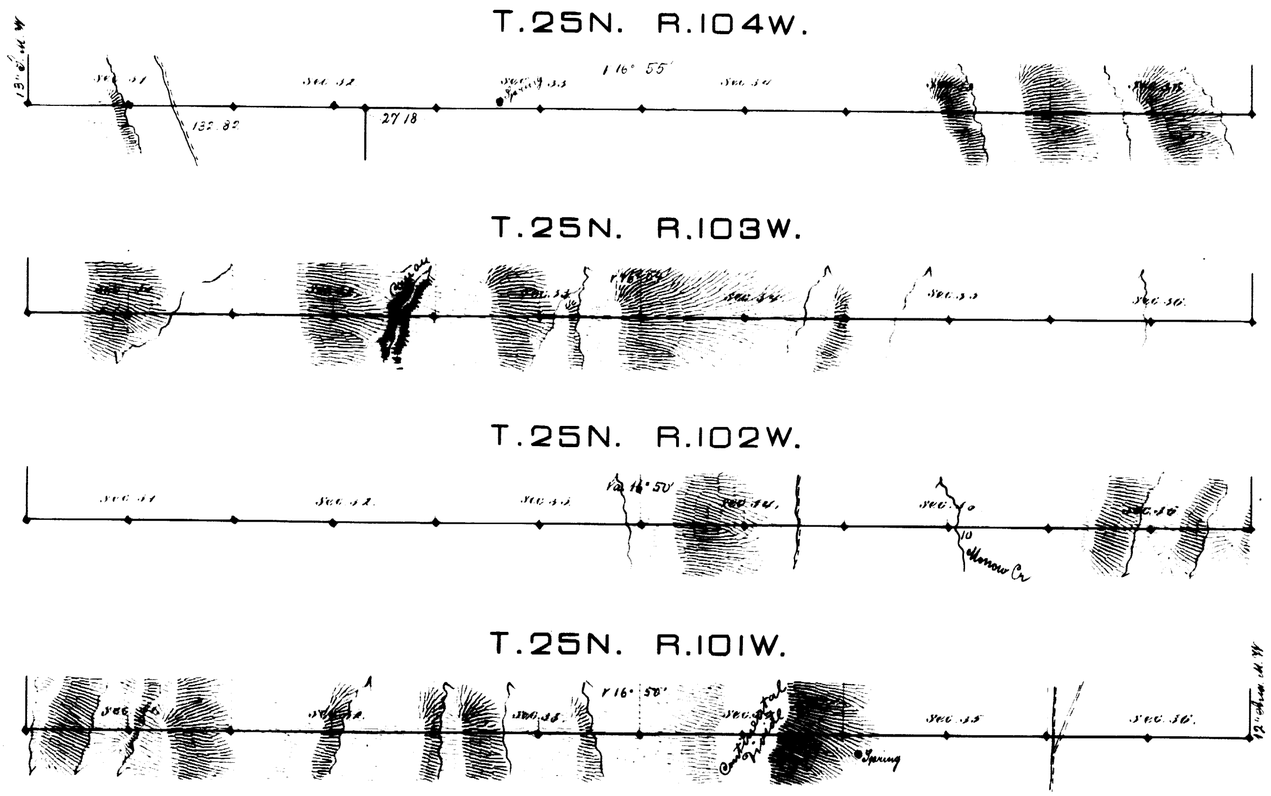

Surveys Designated	By Whom Surveyed	Date of Contract	Amount of Surveys M C L	When Surveyed
6 Stand Parl. N.	John L. Propst	May 14 1883	20 00 00	July 29, 30, 1883

I hereby certify that the above diagram of the 6 Standard Parallel North between Townships 24 & 25 North, in Ranges 101, 102, 103, 104 West of the 6th Principal Meridian Wyoming Territory is strictly conformable to the field notes of the survey thereof on file in this office which have been examined and approved.

Surveyor General's Office,
Cheyenne Wyoming February 8 1884

Edw. C. Davis
Surveyor General.

1996

(20)

2008

15

12th AUXILIARY MERIDIAN WEST,

From the 5th to the 7th Standard Parallel N. in Tps 21 to 28 N. inclusive between Ranges 100 & 101 W. of the 6th Pr. Mer. Wyo. Ter.

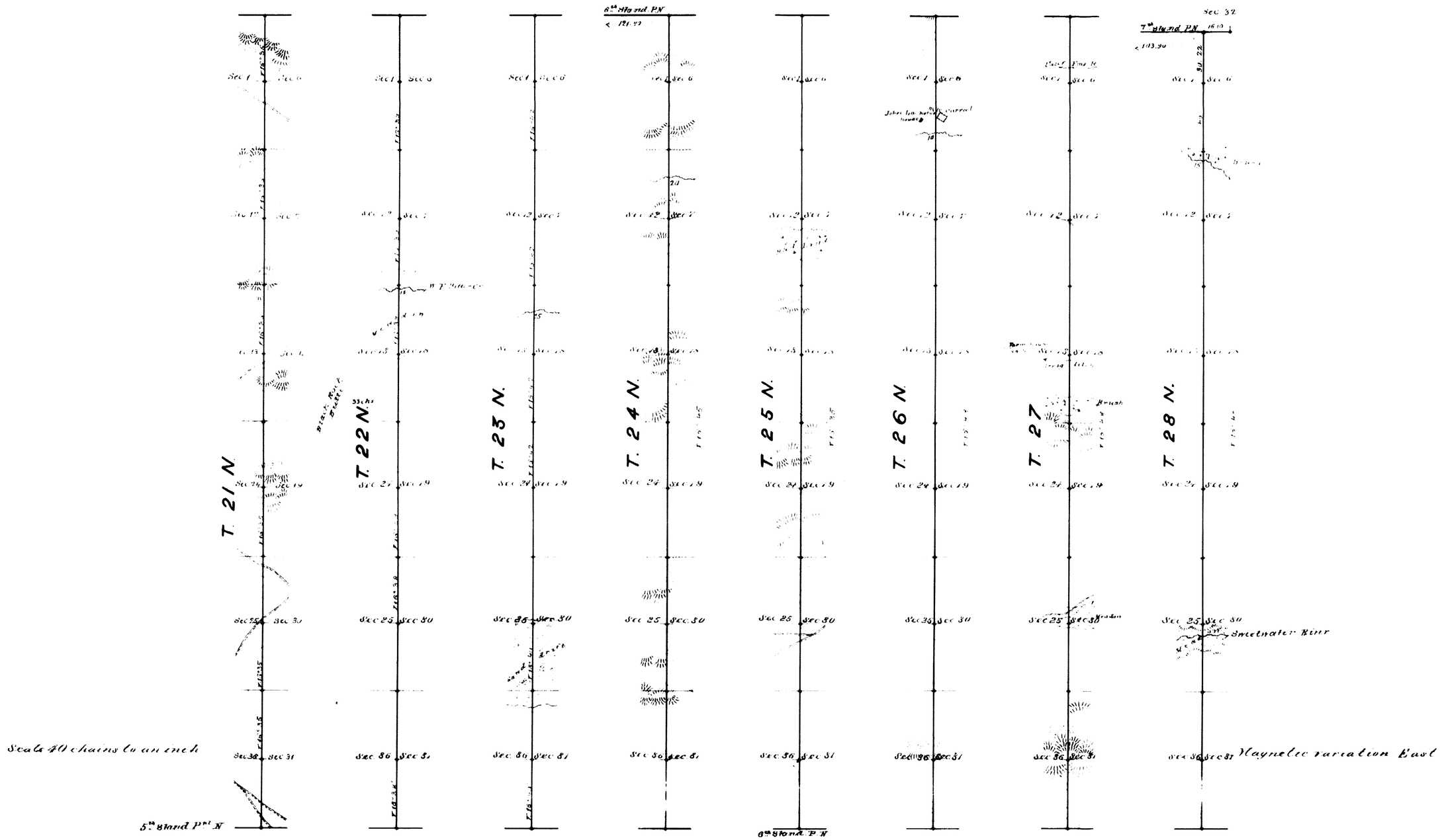

Surveys designated	By whom surveyed	Date of contract	Amount of surveys	When surveyed
			Mls Chs Lks	
12th Auxil. M. W.	Joseph H. Fairfield	July 13th 1882	17 70 22	Sept 4-14 1882
Connections	" " "	" " "	16 10	" " "

I hereby certify that the above diagram of the 12th Auxiliary Meridian West of the 6th Principal Meridian, from the 5th to the 7th Standard Parallel N. in Tps 21 to 28 N. inclusive between Ranges 100 & 101 in Wyoming Territory, is strictly conformable to the field notes of the survey thereof, on file in this office, which have been examined and approved.

Surveyor Generals Office
Cheyenne, Wyo. May 10th 1883.

Edw. C. David
Surveyor General.

1458