8081 **Click Here for Field Notes**

ORIGINAL

TOWNSHIP 25 NORTH, RANGE 103 WEST, OF THE SIXTH PRINCIPAL MERIDIAN, WYOMING.

DEPENDENT RESURVEY



True Meridian

Mean magnetic declination $13\frac{3}{4}$°E.

A history of surveys is contained in the field notes.

This plat represents the dependent resurvey of the Sixth Standard Parallel North, through Range 103 West, the east, west and north boundaries and the subdivisional lines, designed to restore the corners in their true original locations according to the best available evidence, T. 25 N., R. 103 W., Sixth Principal Meridian, Wyoming.

The lottings and areas are as shown on the plat approved April 3, 1885.

Survey executed by Scott R. McMullin, Lynn A. Forbes and William H. Herbst, Cadastral Surveyors, beginning October 1, 1986, and completed June 24, 1987, pursuant to Special Instructions dated September 10, 1986, for Group No. 497, Wyoming.

UNITED STATES DEPARTMENT OF THE INTERIOR
BUREAU OF LAND MANAGEMENT

Cheyenne, Wyoming January 19, 1996

This plat is strictly conformable to the approved field notes, and the survey, having been correctly executed in accordance with the requirements of law and the regulations of this Bureau, is hereby accepted.

For the Director

John P. Lee

Chief Cadastral Surveyor for Wyoming

W.H.B.

OFFICIALLY FILED: March 4, 1996

2451 A

30

18

4246

TOWNSHIP No. 25 NORTH, RANGE No. 103 WEST of the 6th Principal MERIDIAN.



Regular Rates 0 32 chs 85 lks } Sub. lines
Augmented . 59 mls 45 chs 75 lks

Total number of Acres 23,029.88

Surveys Designated	By Whom Surveyed	Date of Contract	Amount of Surveys Mls	Chs	Lks	When Surveyed	Magnetic Declination
E. N. & W. Township lines	J. L. Propst	May 14, 1883	17	79	70	Aug. 8, 11 & 12, 1883	
Subdivisions	Curry & Hutchinson	Sep. 6th 1884	59	78	60	Jan. 19-23, 1885	16°23' to 16°54' E.
Connections							
Retr. N. & W. Tp. l's	" " "	" " "	11	79	70	Jan. 17th 1885	
6th Stand. P. N.	J. L. Propst	May 14th 1883	6	0	0	July 29, 1883	

The above Map of Township No. 25 North Range No. 103 West of the Sixth Principal Meridian Wyoming Territory is strictly conformable to the field notes of the survey thereof on file in this Office, which have been examined and approved.

Surveyor General's Office John W. Meldrum
Cheyenne, Wyoming Sur. Gen.
Apr. 3rd 1885

2450

A. GAST & CO. ST. LOUIS & N.Y.

25-103

(25)

3169

56

EXTERIOR LINES

Scale 3 Miles to 1 inch Magnetic Var East.

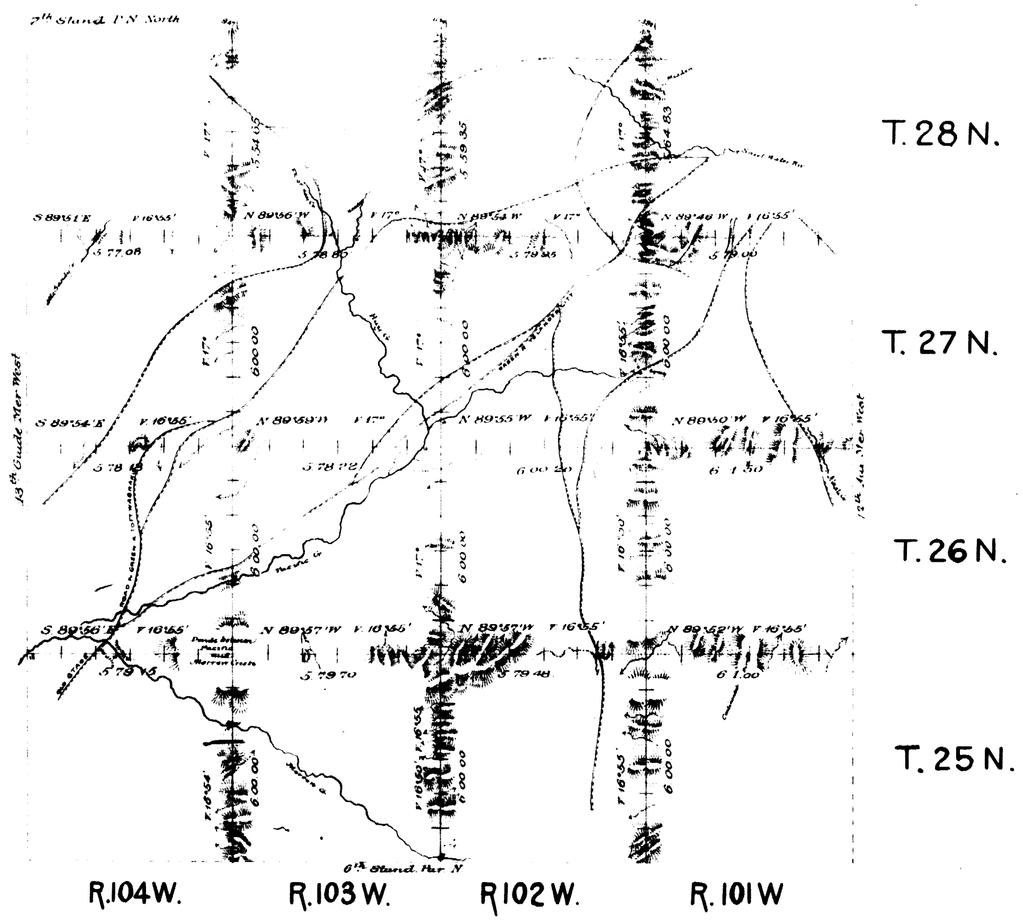

Surveys designated	By whom surveyed	Date of Contract	Amount of surveys Ms	Chs	Lks	When surveyed
Exterior lines	John L. Propst	May 14 1883	143	11	9	Aug 3-17 1883
Connections	" "	" "		35	3	" "

I hereby certify that the above diagram of the Exterior lines of Tps. 25, 26, 27 & 28 N. Ranges 101, 102, 103 & 104 W. of the 6th P.M. Wyo Terr. is strictly conformable to the field notes of the survey thereof on file in this office which have been examined and approved.

Surveyor Generals Office
Cheyenne Wyo. Feb. 8th 1884

Edw. C. Dawes
Surveyor General

1997

(25)

3168

55

6TH STANDARD PARALLEL NORTH.

Between Townships 24 & 25 North in Ranges 101, 102, 103, 104 West of the 6th Principal Mer. Wyoming Territory.

Scale 40 Chains to 1 inch. Magnetic Variation East

Course N 89° 01' W

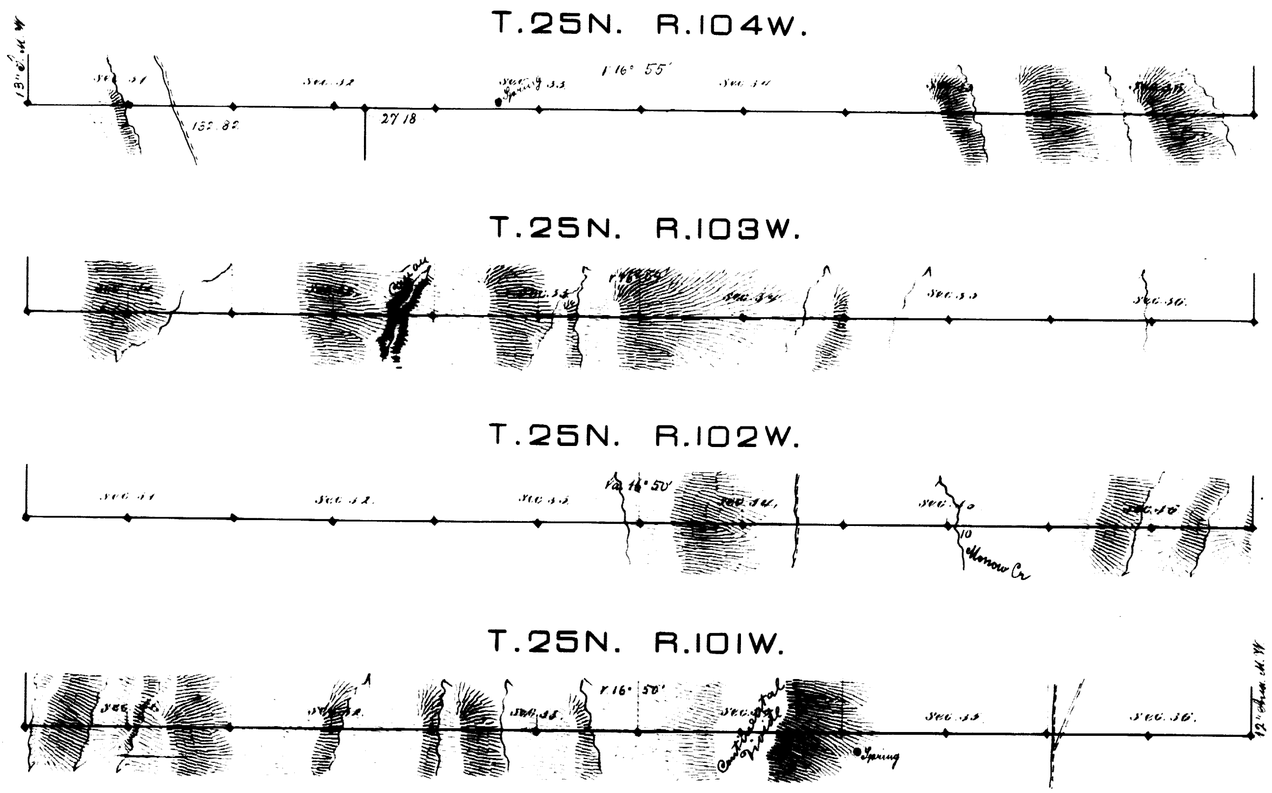

Surveys Designated	By Whom Surveyed	Date of Contract	Amount of Surveys M	C	L	When Surveyed
6 Stand Parl. N	John L. Propst	May 14, 1883	24	00	00	July 29, 30, 1883.

I hereby certify that the above diagram of the 6 Standard Parallel North between Townships 24 & 25 North, in Ranges 101, 102, 103, 104 West of the 6th Principal Meridian Wyoming Territory is strictly conformable to the field notes of the survey thereof on file in this office which have been examined and approved.

Surveyor General's Office,
Cheyenne Wyoming. February 8, 1884

Edw. C. Davis
Surveyor General.

1996