7228

ORIGINAL

TOWNSHIP 25 NORTH, RANGE 107 WEST OF THE SIXTH PRINCIPAL MERIDIAN, WYOMING.

DEPENDENT RESURVEY

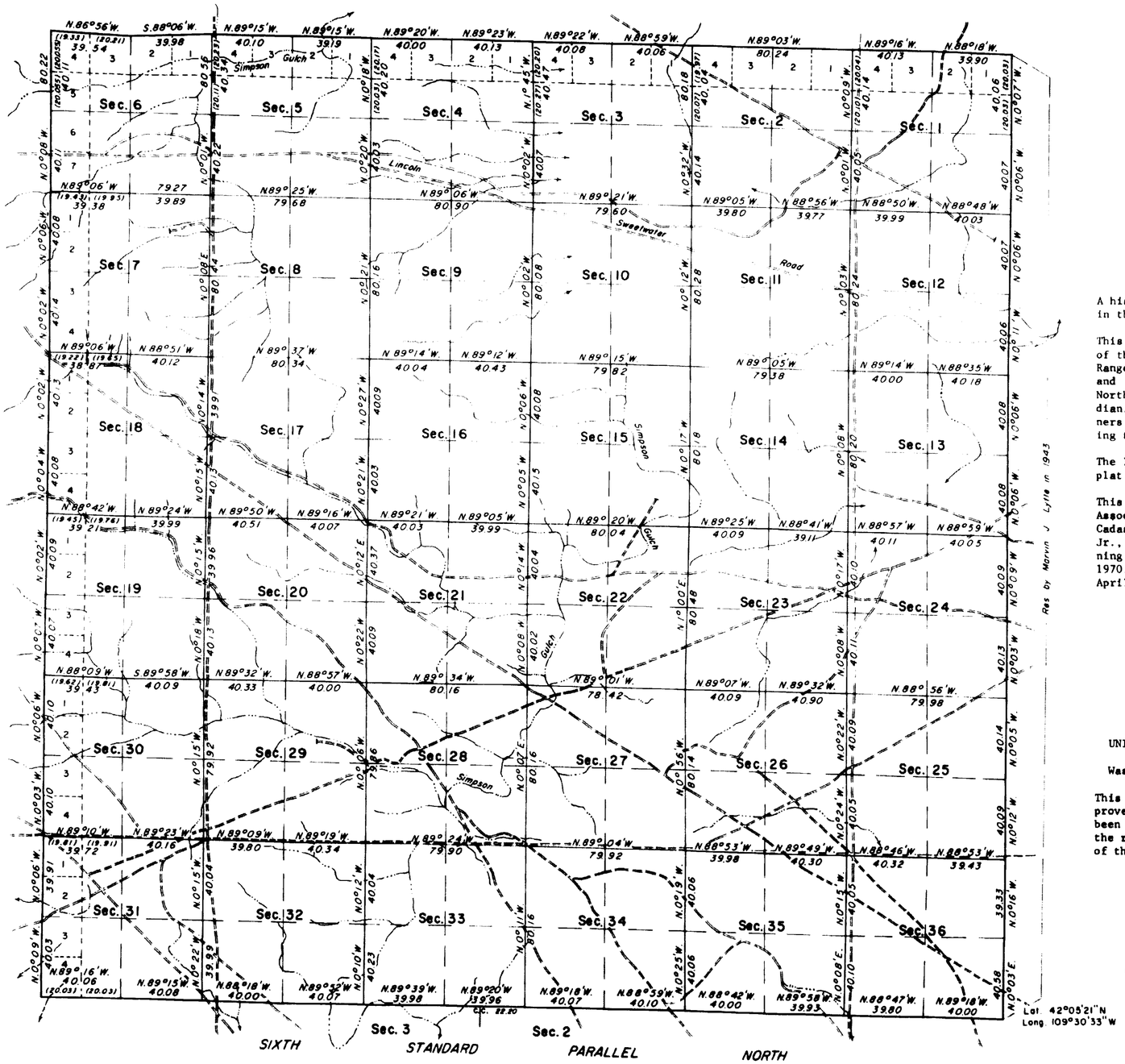

0 5 10 20 40 80

SCALE IN CHAINS

Area Resurveyed 23,024.01 Acres

A history of previous surveys is contained in the field note record.

This plat represents the dependent resurvey of the Sixth Standard Parallel North through Range 107 West, the north and west boundaries, and the subdivisional lines of Township 25 North, Range 107 West, Sixth Principal Meridian, Wyoming, designed to restore the corners in their true original locations according to the best available evidence.

The lottings and areas are as shown on the plat approved February 24, 1892.

This resurvey was executed by Marvin J. Lytle, Associate Cadastral Engineer, John M. Tufts, Cadastral Engineer, and Francis D. Eickbush, Jr., Supervisory Cadastral Surveyor, beginning August 18, 1943 and completed July 15, 1970, pursuant to Special Instructions dated April 8, 1943 for Group No. 179, Wyoming.

UNITED STATES DEPARTMENT OF THE INTERIOR
BUREAU OF LAND MANAGEMENT
Washington, D.C. June 11, 1973

This plat is strictly conformable to the approved field notes, and the survey, having been correctly executed in accordance with the requirements of law and the regulations of this Bureau, is hereby accepted.

For the Director

Chief, Division of Cadastral Survey

D.H.D.

2524A

25-107

4362

Township No. 25 North Range No. 107 West of the 6th Principal Meridian

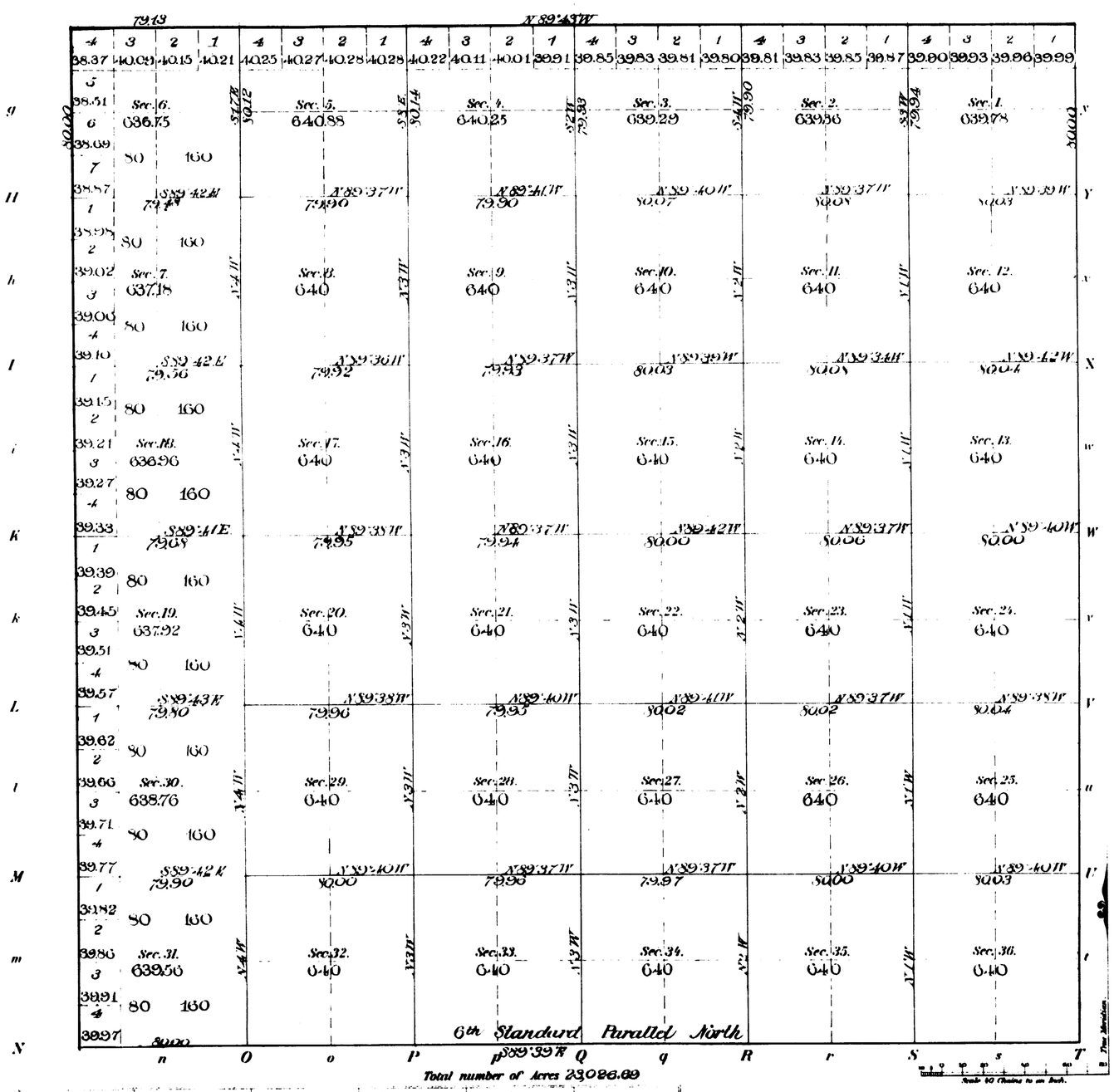

Meanders of

Posts	Courses	Ch.s Lk.s	Posts	Courses	Ch.s Lk.s	Posts	Courses	Ch.s Lk.s

Subdivisions at minimum rates 59mls 78chs 33lks

Surveys Designated	By Whom Surveyed	Date of Contract	Amount of Surveys M. Ch.s Lk.s	When Surveyed	Magnetic Declination
Township lines Subdivisions	Shannon & Coleman	April 21, 1891	59 78 33	Aug. 16-19 1891	16°50 East

The above Map of Township No. 25 North of Range No. 107 West of the 6th Principal Meridian Wyoming is strictly conformable to the field notes of the survey thereof on file in this Office, which have been examined and approved.

Surveyor General's Office.
Cheyenne, Wyo. Feb. 24, 1892

Wm. A. Richards
Sur. Gen.

2524

25 - 107

30
Indexed
4350

97

EXTERIOR LINES

Scale 1 inch - 2 miles. Mag. Var. East

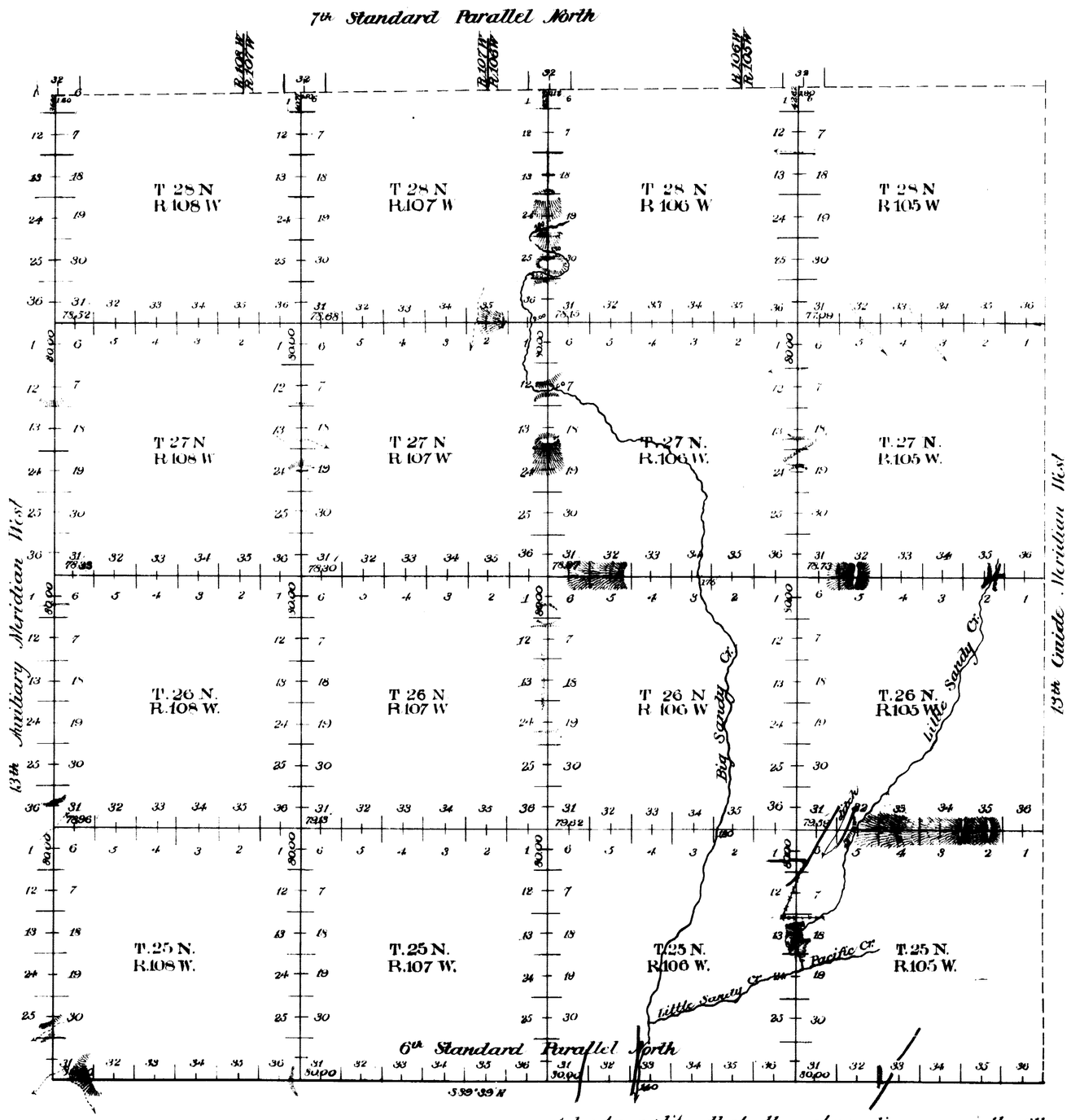

Standard lines at minimum rates	M	24	00
Guide " " "	"	23	36
Exterior " " "	"	140	44
" " " intermediate		1	66
Connection " " minimum	"	9	12

Surveys Designated	By Whom Surveyed	Date of Contract	Amount of Contract M	Chs	Lks	When Surveyed	Magnetic Declination
6th Stand. Par'l	Shannon & Coleman	April 21, 1891	24	00	00	July 3-17-1891	16°52' East
13th Guide Mer.	" "	" " "	23	36	00	July 19-20-1891	16°52' East
Exterior Lines	" "	" " "	142	30	85	July 20-Sept 23 1891	16°52' East
Connections	" "	" " "	0	9	12		

I hereby certify that the above diagram of the 6th Standard Parallel North, Ranges 105, 106, 107 and 108 West; The 13th Auxiliary Meridian West, Townships 25, 26, 27 and 28 North, and the Exterior lines of Townships 25, 26, 27 and 28 North, Ranges 105, 106, 107 and 108 West of the 6th Principal Meridian in Wyoming is strictly conformable to the field notes of the survey thereof on file in this Office which have been examined and approved.

Surveyor General's Office
Cheyenne, Wyo. Feb. 24, 1892

Wm A. Richards
Surveyor General.

2512

34

Indexed

4764

54

TOWNSHIP EXTERIORS

Scale: 1 inch = 160 chains.

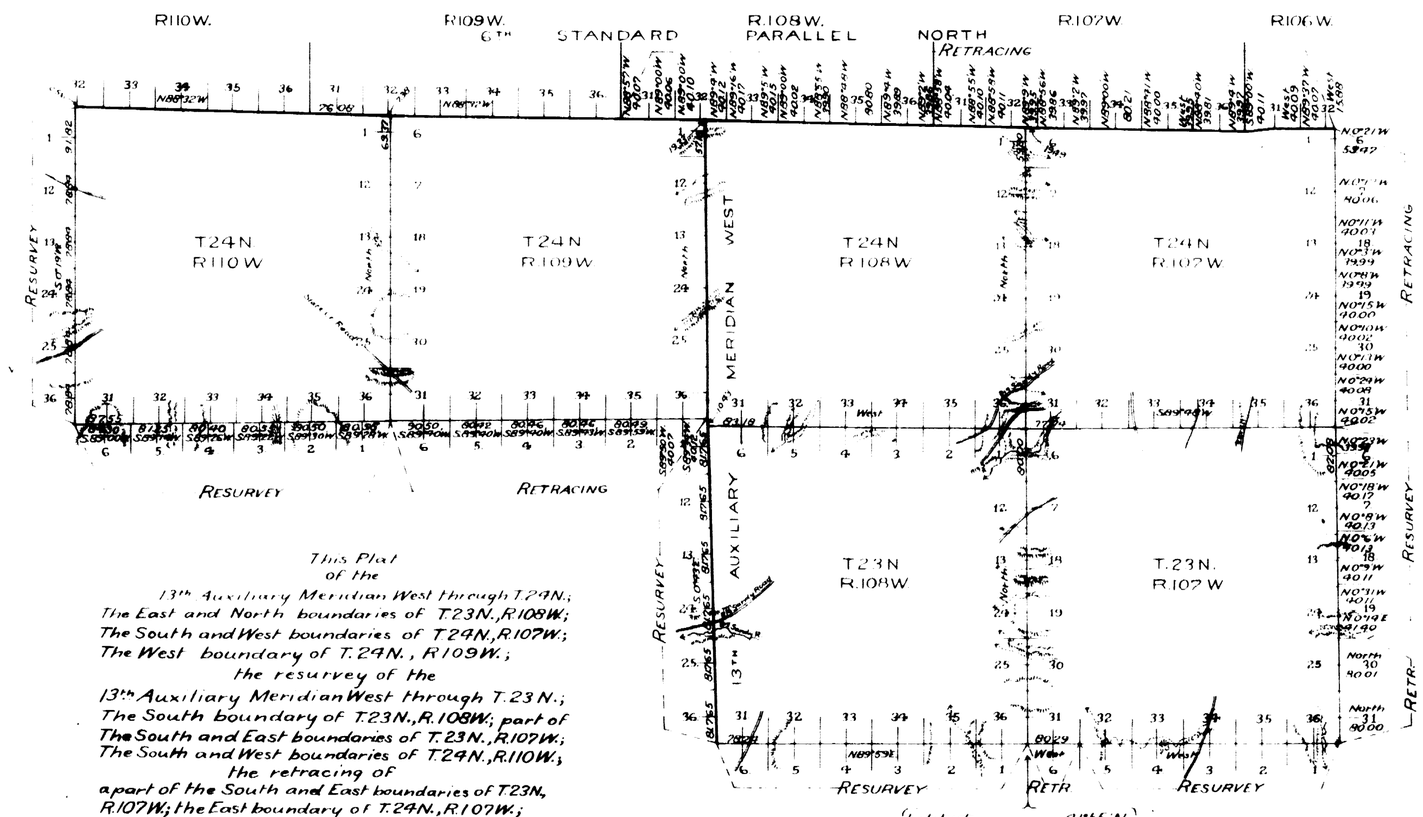

This Plat
of the
13th Auxiliary Meridian West through T.24N.;
The East and North boundaries of T.23N., R.108W.;
The South and West boundaries of T.24N., R.107W.;
The West boundary of T.24N., R.109W.;
the resurvey of the
13th Auxiliary Meridian West through T.23N.;
The South boundary of T.23N., R.108W.; part of
The South and East boundaries of T.23N., R.107W.;
The South and West boundaries of T.24N., R.110W.;
the retracing of
a part of the South and East boundaries of T.23N.,
R.107W.; the East boundary of T.24N., R.107W.;
The South boundary of T.24N., R.109W.; and
The 6th Standard Parallel North through a part of
Range 106W., and through Ranges 107 and 108 West
of the 6th Principal Meridian in
Wyoming,
is strictly conformable to the field notes of the
survey thereof by
Edward F. Stahle, U.S.D.S.,
under his
Contract No. 276,
dated June 23, 1899,
which have been examined, approved and
filed in this office.
U.S. Surv. Gen'ls Office,
Cheyenne, Wyoming,
February 4, 1901

Alpheus P. Hanson
U.S. Surv. Gen'l

Table of Mileage.

Surveys Designated	Amount Mls	Chs.	Lks.	When Surveyed
Standard Lines Surveyed	5	57	18	April 27-28, 1900
" " Retraced	13	57	26	" 23 27, "
" " Resurveyed	6	10	59	October 10, 1899
Township Lines Surveyed	29	50	9	October 11, 1899 - May 4, 1900
" " Resurveyed	27	13	89	" 9, " - " 11, "
" " Retraced	14	66	48	" 17, " - " 4, "
Connections		57	19	" 11, " - " 11, "

2836

Filed MAR 20 1901
Survey accepted by letter "E" March 16, 1901.

[redacted]