4624

Township No. 25 North, Range No. 109 West of the 6th Principal Meridian

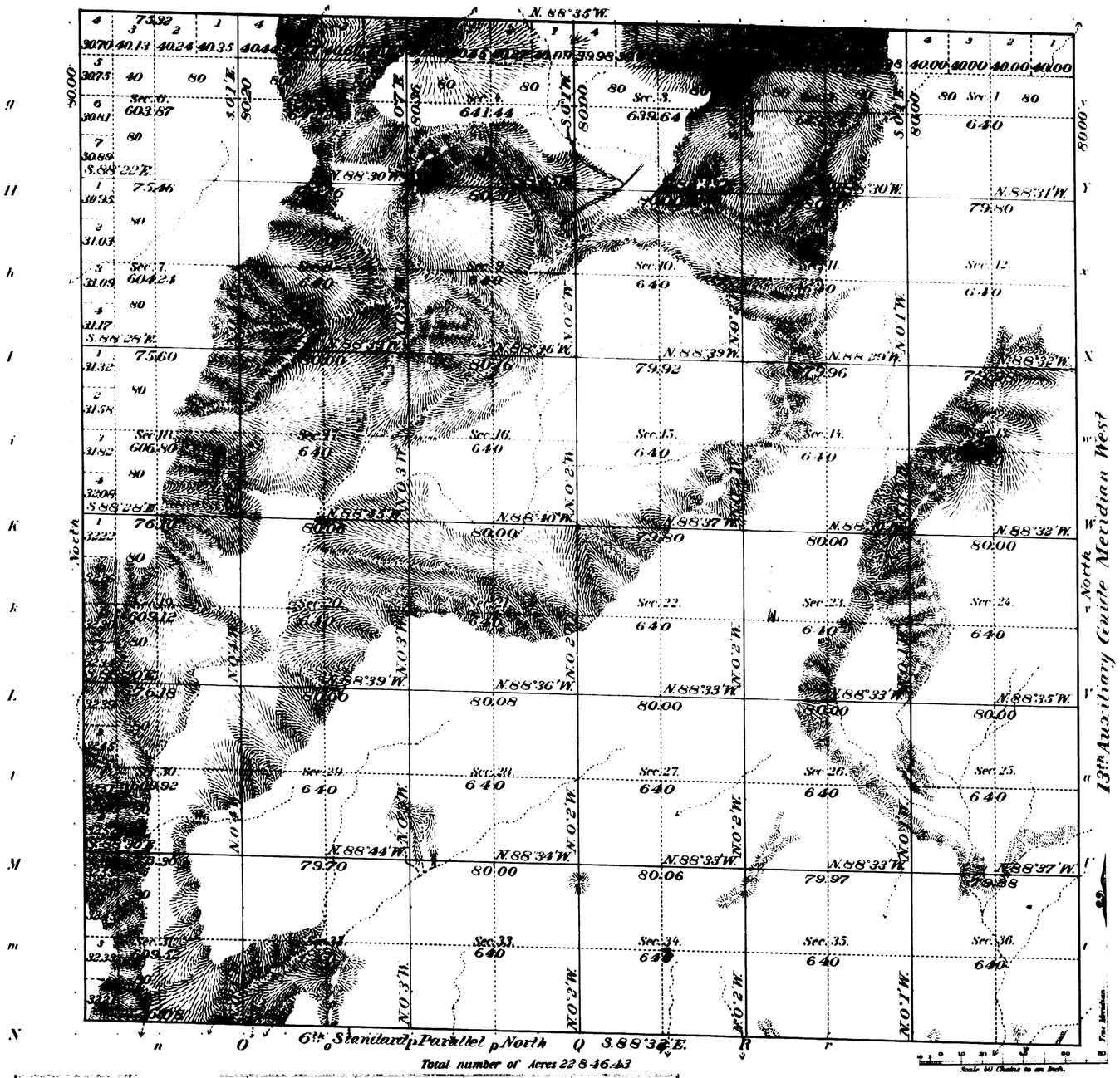

Meanders of

Posts	Courses	Ch. Lks.	Posts	Courses	Ch. Lks.	Posts	Courses	Ch. Lks.

Total number of Acres 22846.43

Surveys Designated	By Whom Surveyed	Date of Contract No.	Date of Contract	Amount of Surveys M.	Ch.	Lk.	When Surveyed	Mean mag. decl.
North and West Township lines	Gilmore & Loback	253	June 5, 1894	11	75	32	June 8, 1895	16°45'E.
Subdivisions	" " "	"	" " "	59	59	64	June 17-22, 1895	16°45'E.
6th Standard Paral.	Shannon & Coleman	200	April 21, 1891	6	00	00	July 15, 1891	16°52'E.
13th Aux. Guide	" " "	"	" " "	6	00	00	July 10, 1891	16°52'E.
6th Standard Paral.	Gilmore & Loback	253	June 5, 1894	5	25	08	June 7, 1895	16°45'E.

Latitude 42°05'N.
Longitude 109°45'W.

The above Map of Township 1. N. 25 North of Range 1. N. 109 West of the 6th Principal Meridian, Wyoming is strictly conformable to the field notes of the survey thereof on file in this office, which have been examined and approved.

Surveyor General's Office
Cheyenne Wyoming
Apr. 27 1896

John Charles Thompson
Sur. Gen.

2710

25-109

8075 Click Here for Field Notes

ORIGINAL

TOWNSHIP 25 NORTH, RANGE 109 WEST, OF THE SIXTH PRINCIPAL MERIDIAN, WYOMING.

DEPENDENT RESURVEY

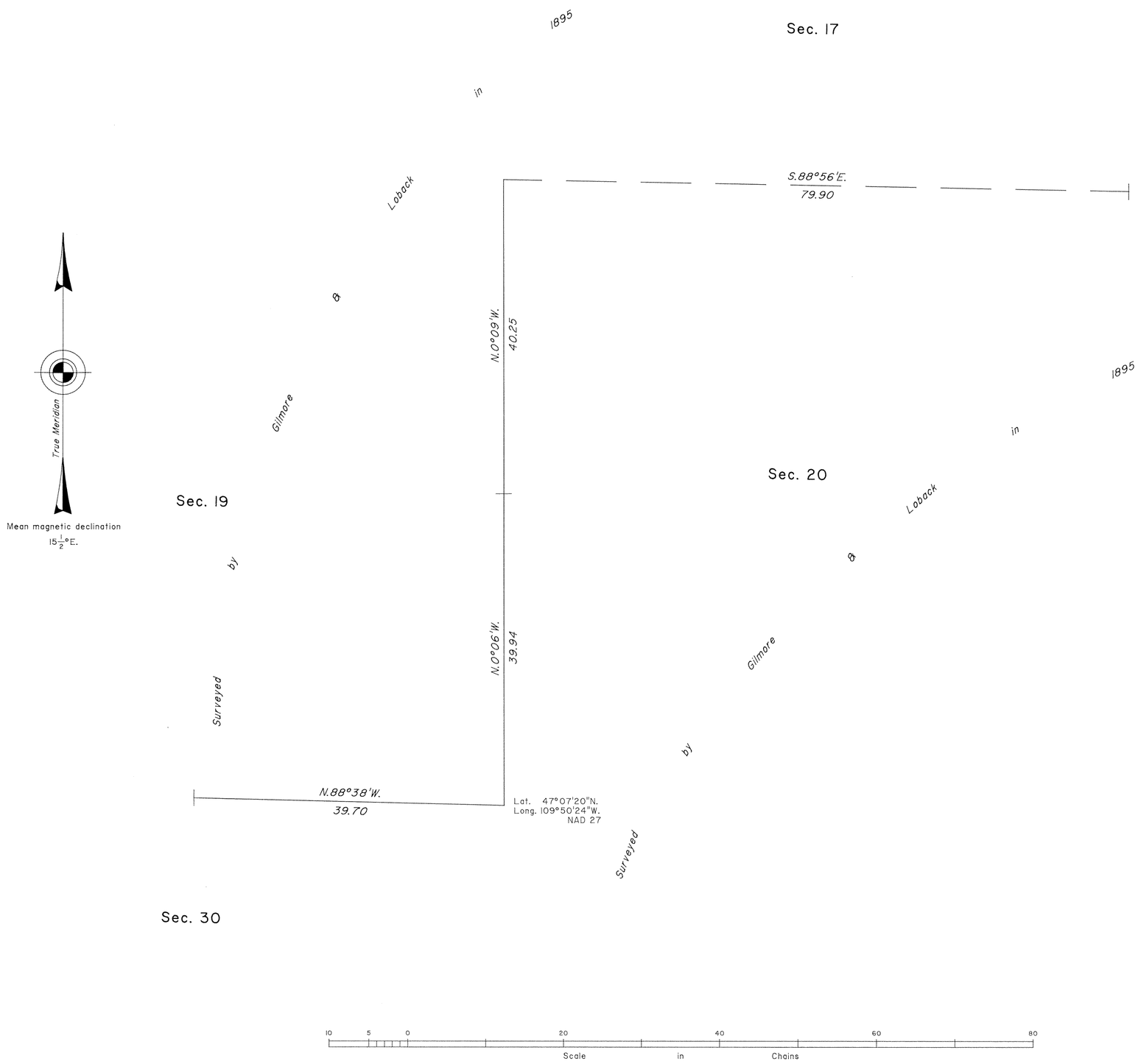

A history of surveys is contained in the field notes.

This plat represents the dependent resurvey of a portion of the subdivisional lines designed to restore the corners to their true original locations according to the best available evidence, T. 25 N., R. 109 W., Sixth Principal Meridian, Wyoming.

Survey executed by Thomas E. Casinger, Cadastral Surveyor, beginning September 28, 1995 and completed September 28, 1995, pursuant to Special Instructions dated September 21, 1995, for Group No. 611.

UNITED STATES DEPARTMENT OF THE INTERIOR
BUREAU OF LAND MANAGEMENT

Cheyenne, Wyoming November 30, 1995

This plat is strictly conformable to the approved field notes, and the survey, having been correctly executed in accordance with the requirements of law and the regulations of this Bureau, is hereby accepted.

For the Director

John P. Lee

Chief Cadastral Surveyor for Wyoming

W.H.B.

OFFICIALLY FILED: January 16, 1996

2710 A

33

Indexed

4623

TOWNSHIP EXTE[illegible]

Scale: 1 inch to 100 chains

This Plat
of the
Resurvey of the Sixth Standard Parallel North through Range 109 West.
Retracement of the Sixth Standard Parallel North, through Range 110 West;
Survey of the East Boundary of Tps. 25, 26, 27 and 28 N. R 110 W.; the North Boundary of Tps. 25, 26 and 27 N. Rgs 109 and 110 W.; the East Boundary of Tps 27 and 28 N. R 111 W.;
Resurvey of the South and West Boundaries of the Tps 27 and 28 N. Range 111 West
and the
Retracement of the Seventh Standard Parallel North through Ranges 109, 110 and 111 West of the
Sixth Principal Meridian, Wyoming.
is strictly conformable to the field notes of the survey thereof
by
Gilmore and Toback U.S. Dep. Surveyors
under their
Contract No. 255.
dated June 5th 1894.
which have been examined, approved and filed in this office.
U.S. Surv. Gen'l's Office
Cheyenne Wyoming.
April 27 1896.

John Charles Thompson
U.S. Surveyor General.

Table of Mileage

Surveys Designated	Amount Mls Chs Lks.	When Surveyed
Standard Lines	5 76 08	June 7, 1895
Township Lines	95 9 72	" 8–Aug 18, 1895
Connections	0 33 33	June 15–Aug 18, 1895

2709

30

Indexed

4340

95

EXTERIOR LINES

Scale 1 inch - 2 miles. Mag. Var. East

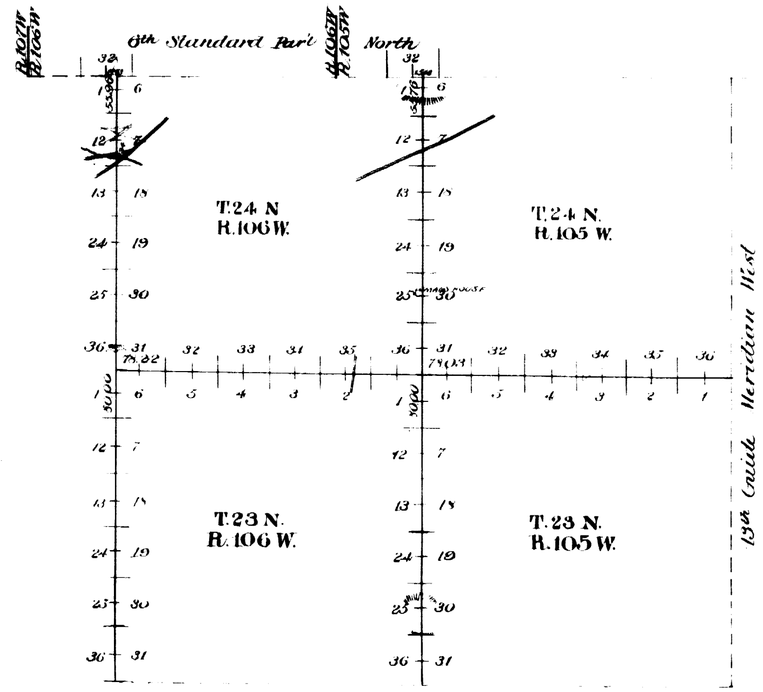



	M	Ch	Lks
Standard Lines at minimum rates	15	32	80
" " " intermediate "	6	75	85
Exterior " " minimum "	35	27	97
Connection " " " "		33	21

Surveys designated	By Whom Surveyed	Date of Contract	Amount of Survey M	Ch	Lks	When Surveyed	Magnetic Declination
6th Stand. Par.	Shannon & Coleman	April 21, 1891	22	28	65	July 8 & 15, 1891	16° 55' East
Exterior Lines	" "	" " "	35	27	97	Sept 8 & 17, "	16° 47' "
Connections	" "	" " "		33	21		

I hereby certify that the above diagram of the 6th Standard Parallel North through Ranges 109, 110, 111 and 112 West, and the Exterior lines of Townships 23 and 24 North Ranges 105 and 106 West of the 6th Principal Meridian in Wyoming is strictly conformable to the field notes of the survey on file in this Office which have been examined and approved.

Surveyor Generals Office
Cheyenne Wyo. February 24, 1892

Wm A. Richards
Surveyor General

2511

30 Indexed 4350

97

EXTERIOR LINES

Scale 1 inch = 2 miles. Mag. Var. East

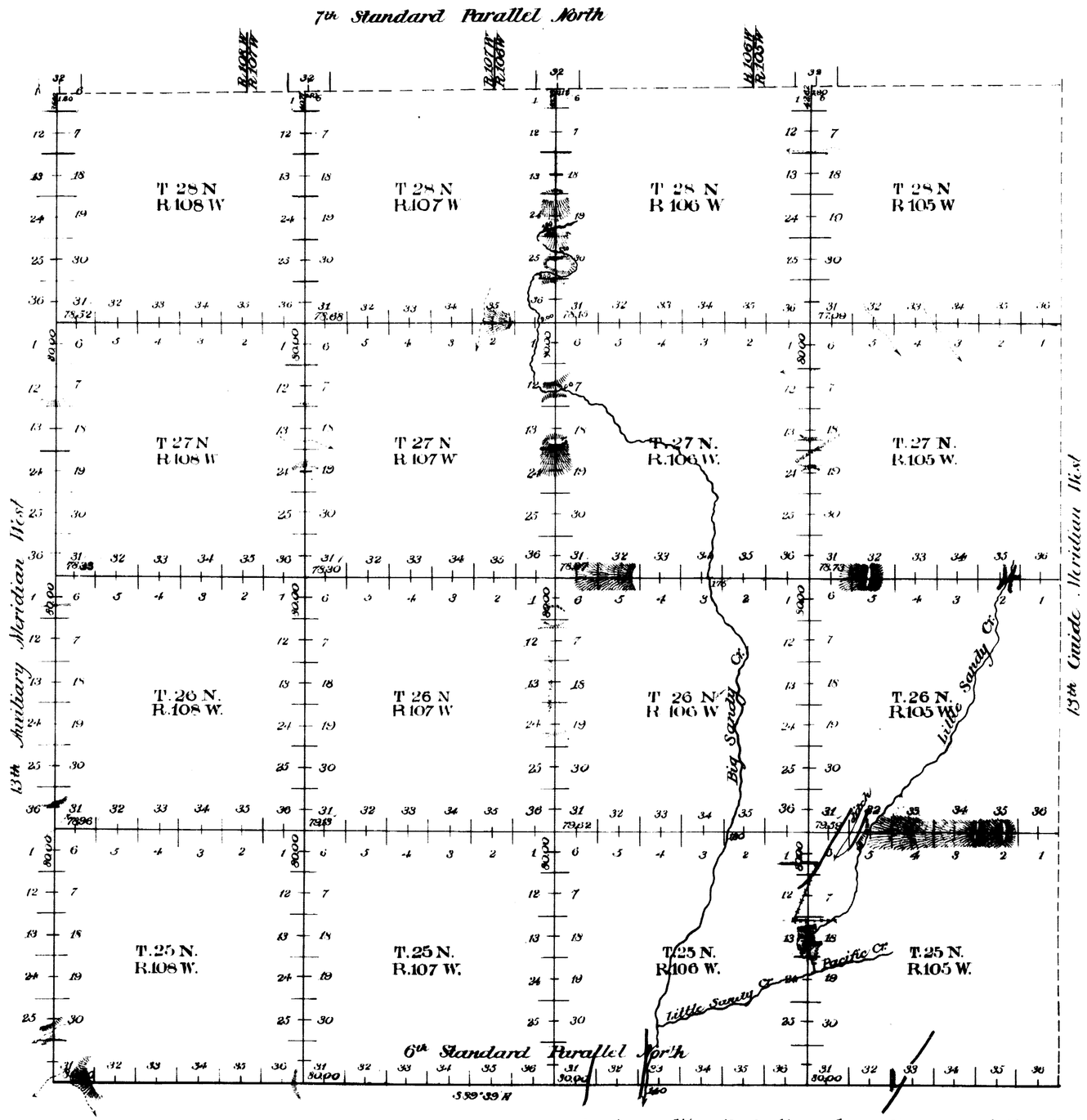

Standard lines at minimum rates				M	Chs	Lks
Guide	"	"	"	24	00	00
Exterior	"	"	"	23	36	00
"	"	"	"	140	44	58
Connection	"	"	intermediate	1	66	27
			minimum		9	12

Surveys Designated	By Whom Surveyed	Date of Contract	Amount of Contract M	Chs	Lks	When Surveyed	Magnetic Declination
6th Stand. Parl	Shannon & Coleman	April 21, 1891	24	00	00	July 8-17-1891	16° 52' East
13th Guide Mer.	" "	" " "	23	36	00	July 19-20-1891	16° 52' East
Exterior Lines	" "	" " "	142	30	77 ~~85~~	July 20-Sept 3 1891	16° 52' East
Connections	" "	" " "	0	9	12		

I hereby certify that the above diagram of the 6th Standard Parallel North, Ranges 105, 106, 107 and 108 West; The 13th Auxiliary Meridian West, Townships 25, 26, 27 and 28 North, and the Exterior lines of Townships 25, 26, 27 and 28 North, Ranges 105, 106, 107 and 108 West of the 6th Principal Meridian in Wyoming is strictly conformable to the field notes of the survey thereof on file in this Office which have been examined and approved.

Surveyor Generals Office
Cheyenne, Wyo. Feb. 24, 1892

Wm A. Richards
Surveyor General

2512