8258

Click Here for Field Notes

ORIGINAL

TOWNSHIP 25 NORTH, RANGE 110 WEST, OF THE SIXTH PRINCIPAL MERIDIAN, WYOMING.

DEPENDENT RESURVEY

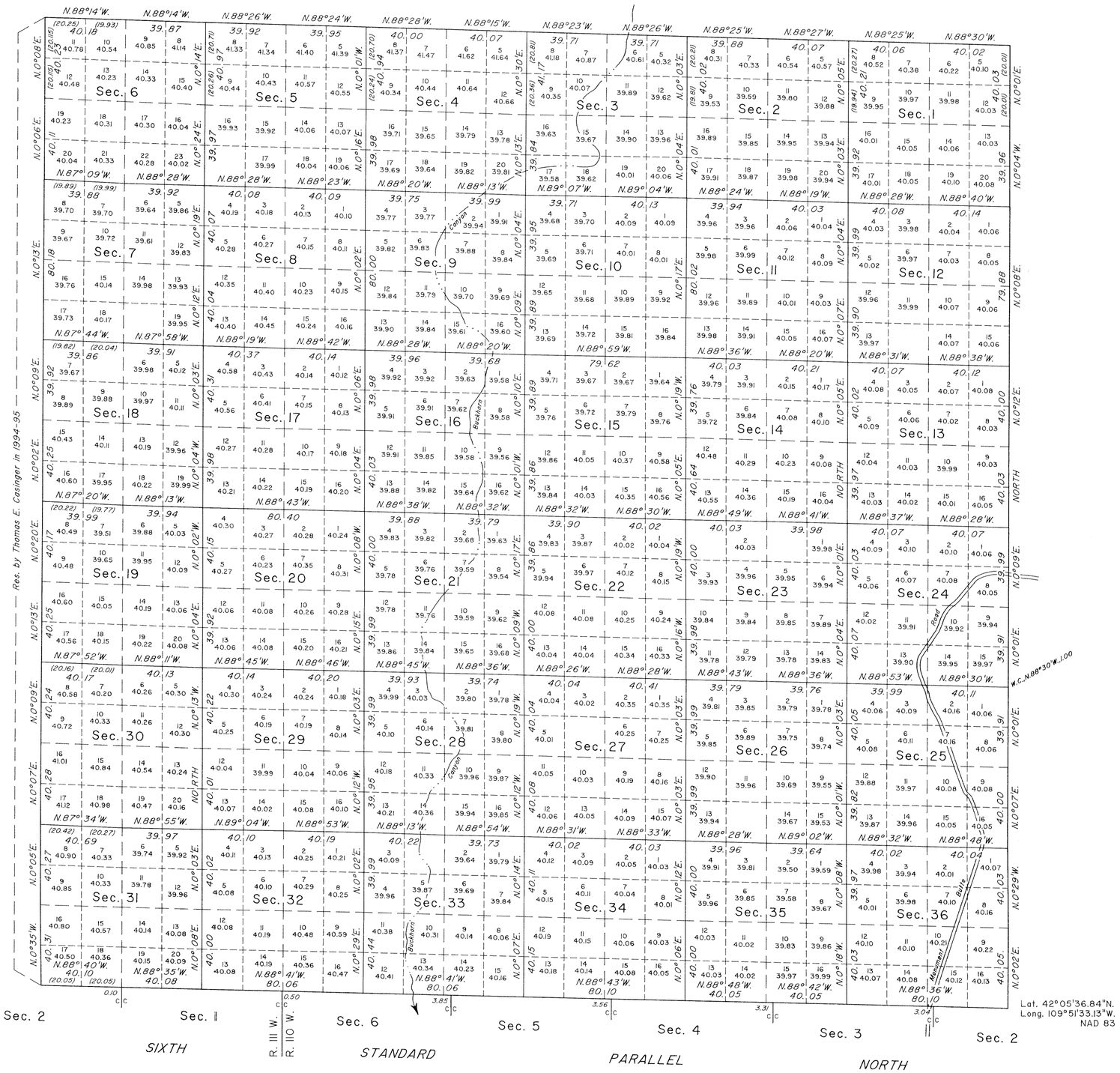

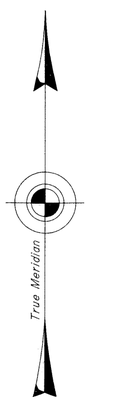

A history of surveys is contained in the field notes.

This plat represents the dependent resurvey of the Sixth Standard Parallel North, through R. 110 W., the east and north boundaries and the subdivisional lines designed to restore the corners in their true original locations according to the best available evidence, T. 25 N., R. 110 W., Sixth Principal Meridian, Wyoming.

Certain modified lots and areas shown hereon pertain to Federal interest estate only. Except as indicated hereon, the lottings and areas are as shown on the plat approved April 27, 1896.

Survey executed by Thomas E. Casinger, Cadastral Surveyor, beginning July 8, 1996, and completed August 12, 1997, pursuant to Special Instructions dated June 17, 1996, for Group No. 621, Wyoming.

UNITED STATES DEPARTMENT OF THE INTERIOR
BUREAU OF LAND MANAGEMENT

Cheyenne, Wyoming March 23, 1999

This plat is strictly conformable to the approved field notes, and the survey, having been correctly executed in accordance with the requirements of law and the regulations of this Bureau, is hereby accepted.

For the Director

John P. Lee

Chief Cadastral Surveyor for Wyoming

W.H.B.

2714 A

OFFICIALLY FILED: April 21, 1999

4028

Township No. 25 North, Range No. 110 West of the 6th Principal Meridian

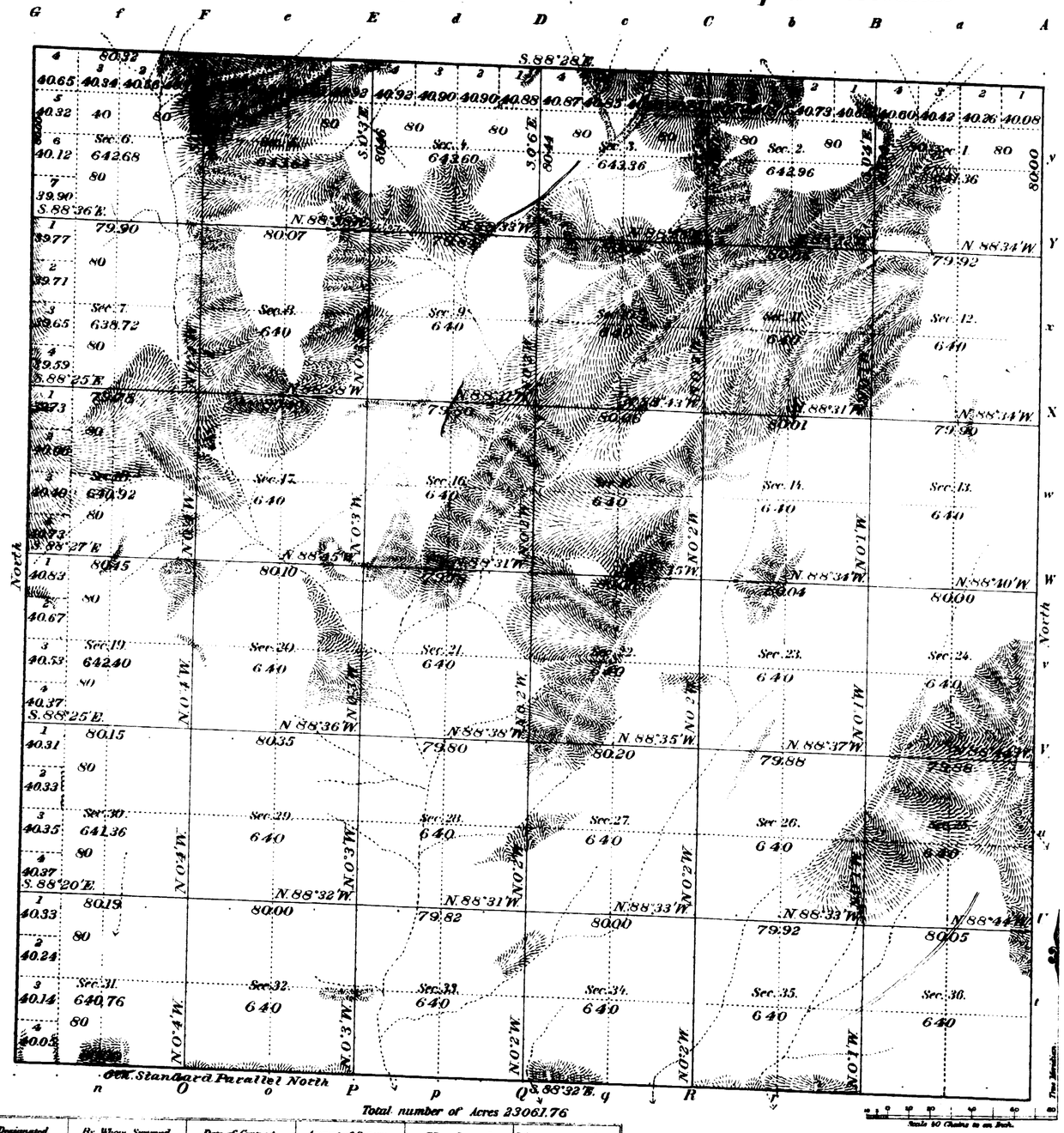

Total number of Acres 23061.76

Meanders of								
Posts	Courses	Ch.s Lk.s	Posts	Courses	Ch.s Lk.s	Posts	Courses	Ch.s Lk.s

Latitude 42°05'N.
Longitude 109°45'30"W.

Surveys Designated	By Whom Surveyed	Date of Contract No.	Amount of Surveys M.	Ch.	Lk.	When Surveyed	Mean mag. decl.
East and North Township lines	Gilmore & Loback	255 June 5, 1894	12	00	32	June 8-9, 1895	16°45'E.
Subdivisions	"	" "	60	2	48	" 23-28, "	"
West Tp. line	Shannon & Coleman	243 July 22, 1891	6	00	00	Oct. 11, 1892	16°55'E.
6th Stand. Parallel	"	240 Apr. 21, 1891	6	00	00	July 16, 1891	"

The above Map of Township No. 25 North, of Range No. 110 West of the 6th Principal Meridian, Wyoming, is strictly conformable to the field notes of the survey thereof on file in this office, which have been examined and approved.

Surveyor General's Office,
Cheyenne Wyoming
April 27, 1896

John Charles Thompson
Sur. Gen.

2714

25 - 110

42 Indexed

4888

7.

RESURVEY
TOWNSHIP EXTERIORS

Scale: 1 inch to 160 Chains

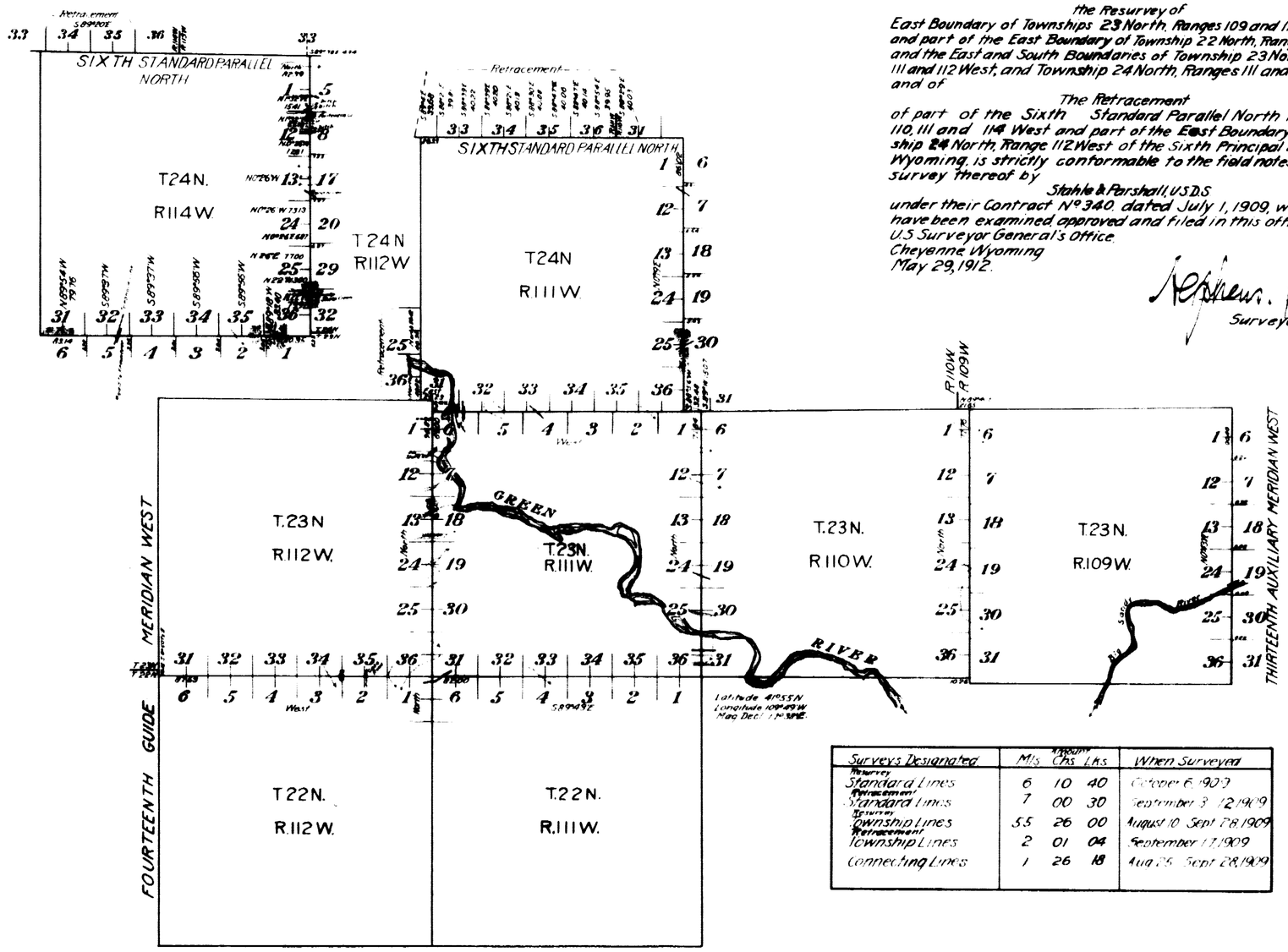

This Plat of
the Resurvey of
East Boundary of Townships 23 North, Ranges 109 and 110 West, and part of the East Boundary of Township 22 North, Range 112 West and the East and South Boundaries of Township 23 North, Ranges 111 and 112 West, and Township 24 North, Ranges 111 and 114 West and of
The Retracement
of part of the Sixth Standard Parallel North in Ranges 110, 111 and 114 West and part of the East Boundary of Township 24 North, Range 112 West of the Sixth Principal Meridian, Wyoming, is strictly conformable to the field notes of the resurvey thereof by
Stahle & Parshall, U.S.D.S.
under their Contract No 340, dated July 1, 1909, which have been examined, approved and filed in this office
U.S. Surveyor General's Office
Cheyenne Wyoming
May 29, 1912.

Stephen P. Hanson
Surveyor General

Surveys Designated	Mls	Chs	Lks	When Surveyed
Resurvey Standard Lines	6	10	40	October 6, 1909
Retracement Standard Lines	7	00	30	September 3 12, 1909
Resurvey Township Lines	55	26	00	August 10 Sept 28, 1909
Retracement Township Lines	2	01	04	September 17, 1909
Connecting Lines	1	26	18	Aug 25 Sept 28, 1909

2929

Accepted by the Hon. Commissioner in his letter "E", September 19, 1912.

30 Indexed 4349

96

EXTERIOR LINES

Scale 1 inch - 2 miles. Mag. Var. East

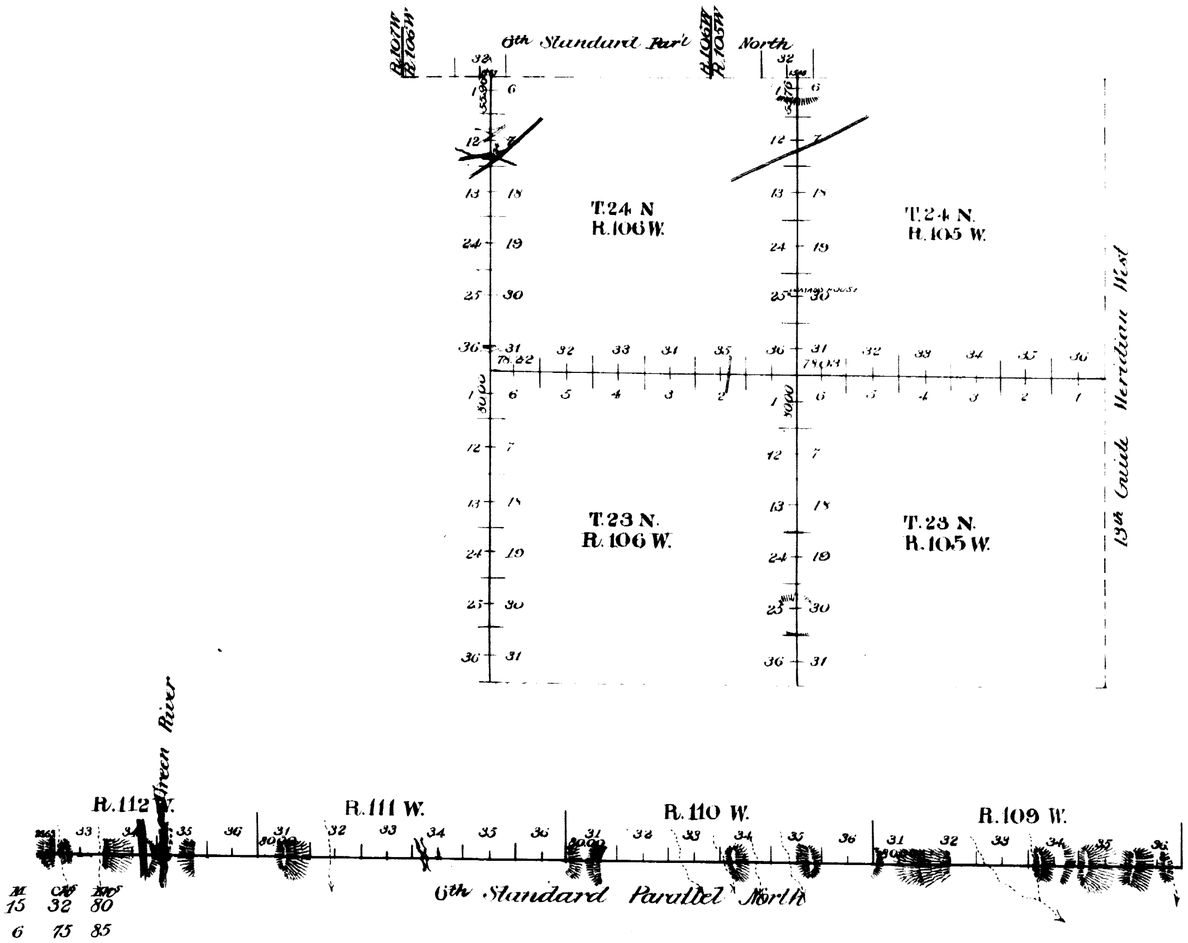

	M	Chs	Lks
Standard Lines at minimum rates	15	32	80
" " " intermediate "	6	75	85
Exterior " " minimum "	35	27	97
Connection " " " "		33	21

Surveys Designated	By Whom Surveyed	Date of Contract	Amount of Surveys M	Chs	Lks	When Surveyed	Magnetic Declin.
6th Stand. Par.	Shannon & Coleman	April 21, 1891	22	28	65	July 8 15, 1891	16°55' East
Exterior Lines	" "	" " "	35	27	97	Sept 8 17, "	16°47' "
Connections	" "	" " "		33	21		

I hereby certify that the above diagram of the 6th Standard Parallel North through Ranges 109, 110, 111 and 112 West, and the Exterior lines of Townships 23 and 24 North Ranges 105 and 106 West of the 6th Principal Meridian in Wyoming is strictly conformable to the field notes of the survey on file in this Office which have been examined and approved.

Surveyor Generals Office
Cheyenne Wyo. February 24, 1892

Wm A. Richards
Surveyor General

2511

33

Indexed

4623

TOWNSHIP EXTE[illegible]

Scale: 1 inch to 100 chains

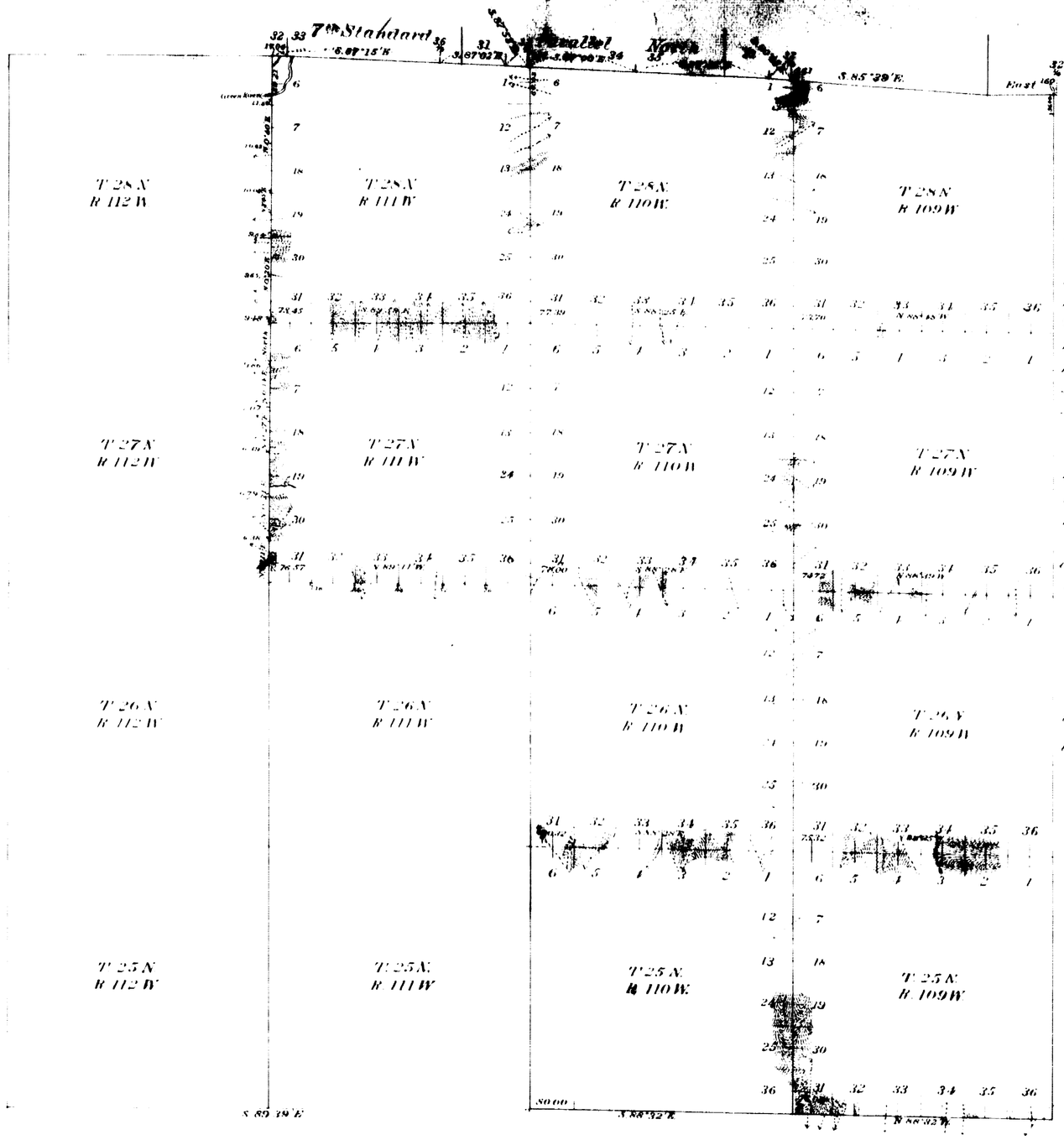

This Plat
of the
Resurvey of the Sixth Standard Parallel North through Range 109 West.
Retracement of the Sixth Standard Parallel North, through Range 110 West;
Survey of the East Boundary of Tps 25, 26, 27 and 28 N. R 110 W.; the North Boundary of Tps 25, 26, and 27 N. Rgs 109 and 110 W.; the East Boundary of Tps 27 and 28 N. R 111 W.;
Resurvey of the South and West Boundaries of the Tps 27 and 28 N. Range 111 West
and the
Retracement of the Seventh Standard Parallel North through Ranges 109, 110 and 111 West of the
Sixth Principal Meridian, Wyoming.
is strictly conformable to the field notes of the survey thereof
by
Gilmore and Tolack, U.S. Dep. Surveyors
under their
Contract No. 255.
dated June 5th 1894.
which have been examined approved and filed in this office.
U.S. Surv. Gen'ls Office
Cheyenne Wyoming.
April 2nd 1896.

John Charles Thompson
U.S. Surveyor General.

Table of Mileage

Surveys Designated	Amount Mls Chs Lks.	When Surveyed
Standard Lines	5 76 08	June 7, 1895
Township Lines	95 9 72	" 8–Aug 18, 1895
Connections	0 33 33	June 15–Aug 18, 1895

2709