7081

ORIGINAL

TOWNSHIP 25 NORTH, RANGE 92 WEST OF THE SIXTH PRINCIPAL MERIDIAN, WYOMING.

DEPENDENT RESURVEY



Area Resurveyed 22,975.69 Acres

A history of previous surveys is contained in the field note record.

This plat represents a dependent resurvey of the Eleventh Auxiliary Meridian West through T. 25 N., and the subdivisional lines, designed to restore the corners in their true original locations according to the best available evidence.

Except as indicated hereon, the lottings and areas are as shown on the plat approved May 5, 1883.

This dependent resurvey was performed by photogrammetric methods. Horizontal and vertical control for the area of this resurvey was obtained from existing USC&GS and USGS triangulation stations, and further supplemented by the establishment of additional control stations by electronic traverse. All control points, found corners, and temporary points were targeted prior to the flying of the aerial photography. All courses and distances between corners were developed directly from the photography.

The field phases of this resurvey were executed by Clifford A. Robinson, Supervisory Cadastral Surveyor, beginning July 1, 1965, and completed May 9, 1967, pursuant to Supplemental Special Instructions for Group No. 282, Wyoming, dated July 1, 1965.

State Plane Coordinates shown on this plat are based on the Wyoming West Central Zone.

UNITED STATES DEPARTMENT OF THE INTERIOR
BUREAU OF LAND MANAGEMENT
Washington, D. C. November 3, 1969

This plat is strictly conformable to the approved field notes, and the survey, having been correctly executed in accordance with the requirements of law and the regulations of this Bureau, is hereby accepted.

For the Director

Clark I. Gumm

Chief, Division of Cadastral Survey

WHB

1442 A

25-92

(20)

1980

TOWNSHIP No. 25 NORTH, RANGE No. 92 WEST of the 6th Principal MERIDIAN.

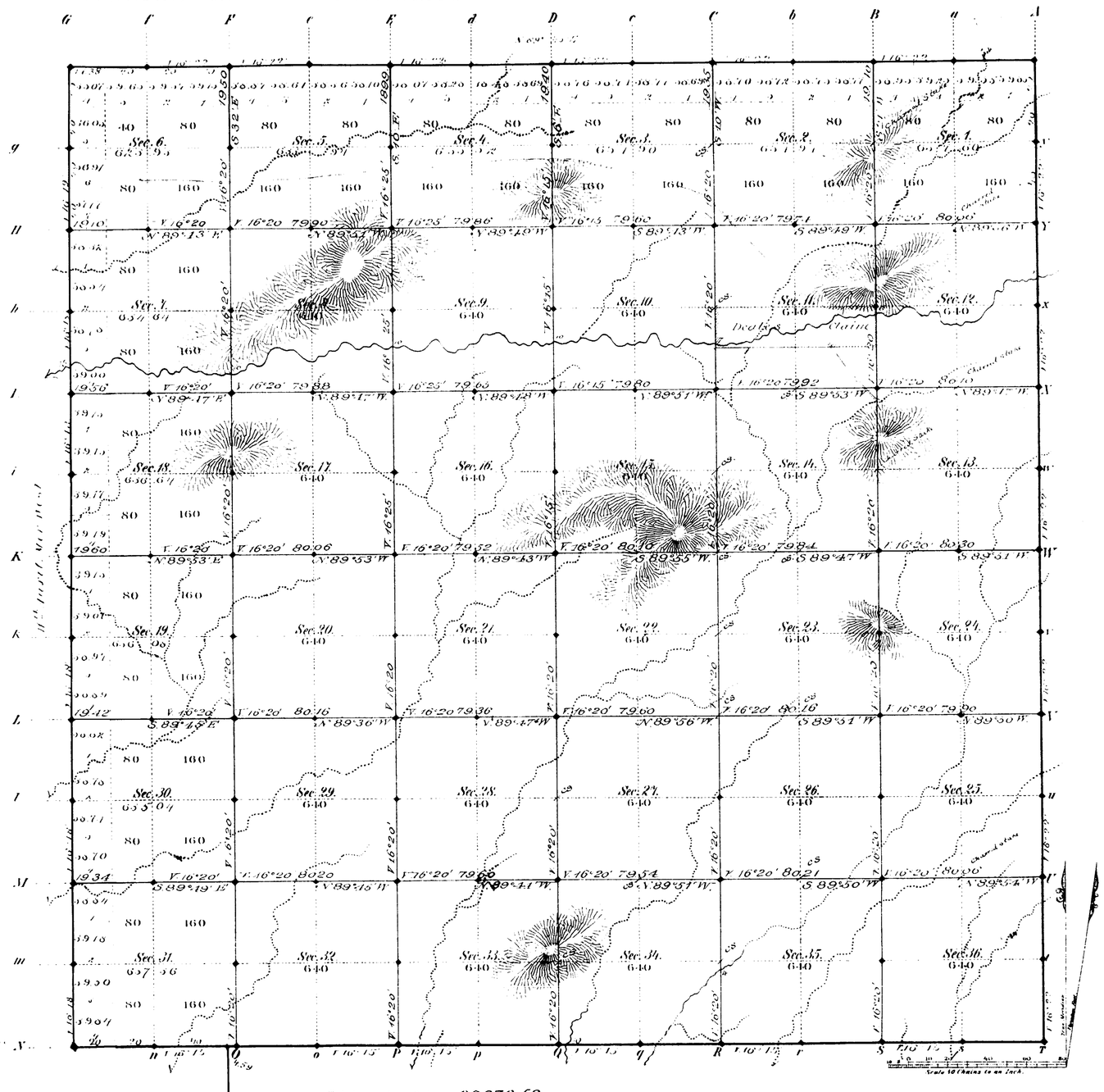

Total number of Acres 22978.59

Surveys Designated	By Whom Surveyed	Date of Contract	Amount of Survey Mile	Chs	Lks	When Surveyed	Magnetic Declination
E. & N. Township lines	Robert H. Black	May 31, 1882	11	77	38	Aug. 19 & 20, 1882	16°22' East
Subdivisions	" "	July 13, 1882	59	70	78	Jan. 3 9 1883	16°22' "
Connections							
11th Parl. M. N.	Charles H. Brown	May 24, 1882	6	00	00	June 13, 1882	
6th Stand. P. N.	" "	" "	6	00	00	June 12, 1882	

The above Map of Township No. 25 North Range No. 92 West of the Sixth Principal Meridian Wyoming Territory is strictly conformable to the field notes of the survey thereof on file in this Office, which have been examined and approved.

Surveyor General's Office. Edw. C. David
Cheyenne Wyoming
May 5th 1883

A. Gast & Co. St. Louis Mo.

25-92

1142

(18)

1807

88

6th STANDARD PARALLEL NORTH

From the 11th Auxiliary Meridian West to the 11th Guide Meridian West bet. Tps 24 & 25 N. Rgs 89 to 92 incl. West of the 6th Prin. Mer. Wyo. Ter.
Course S 89° 59' W
Variation 16° 15' East

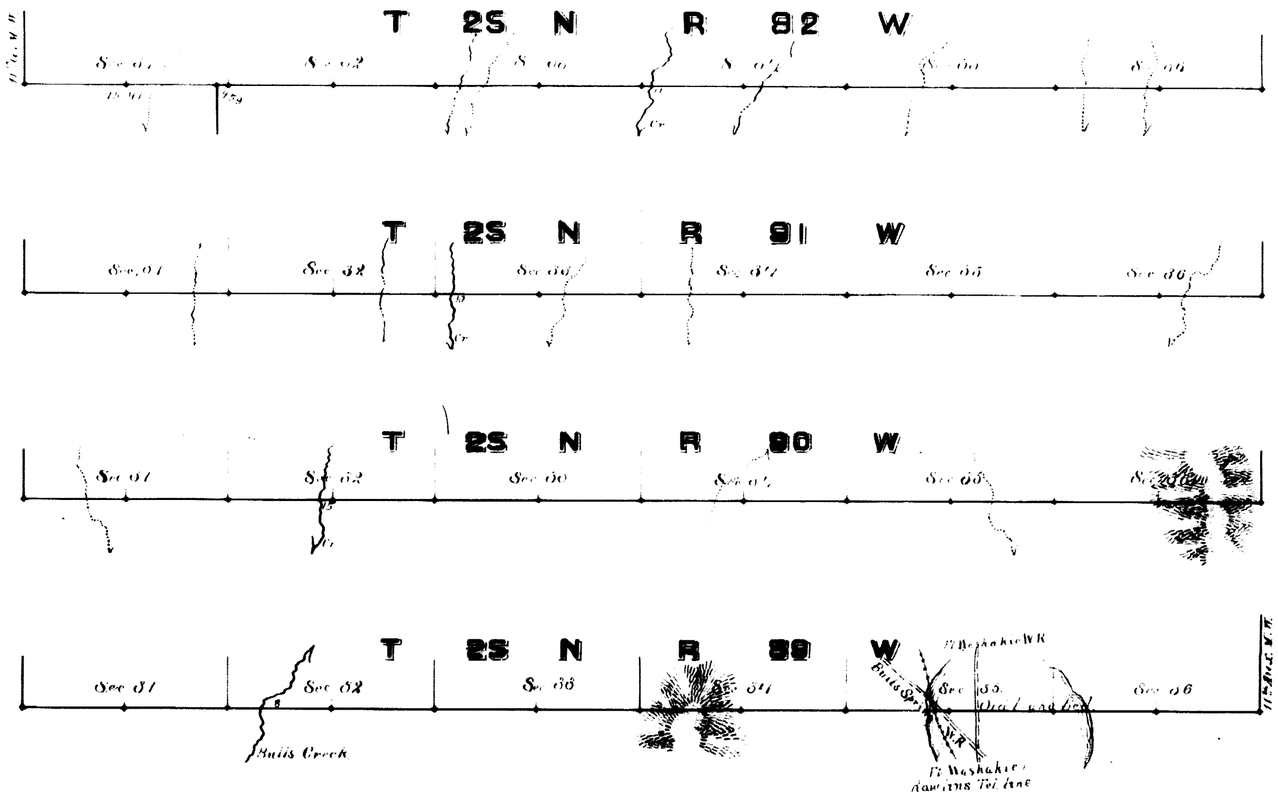

Scale 40 chains to an inch.

Magnetic Variation East

Surveys Designated	By whom surveyed	Date of Contract	Amount of Surveys	When Surveyed
6th Stand. Par. North	Chas. W. Brown	May 24 1882	24 00 00	June 10 12 1882

I hereby certify that the above diagram of the 6th Standard Parallel North from the 11th Auxiliary Meridian West to the 11th Guide Meridian West between Townships 24 & 25 North, Ranges 89 to 92 incl. West of the 6th Principal Meridian Wyoming Territory, is strictly conformable to the field notes of the survey thereof on file in this Office, which have been examined and approved.

Surveyor Generals Office
Cheyenne Wyo.
March 28th 1888

Edw. C. Davis
Surveyor General.

1820

(18)

1821

.98

11TH AUXILIARY MERIDIAN WEST

in Townships 21 to 30 North inclusive, between Ranges 92 & 95 West of the 6th Principal Meridian Wyoming Territory.

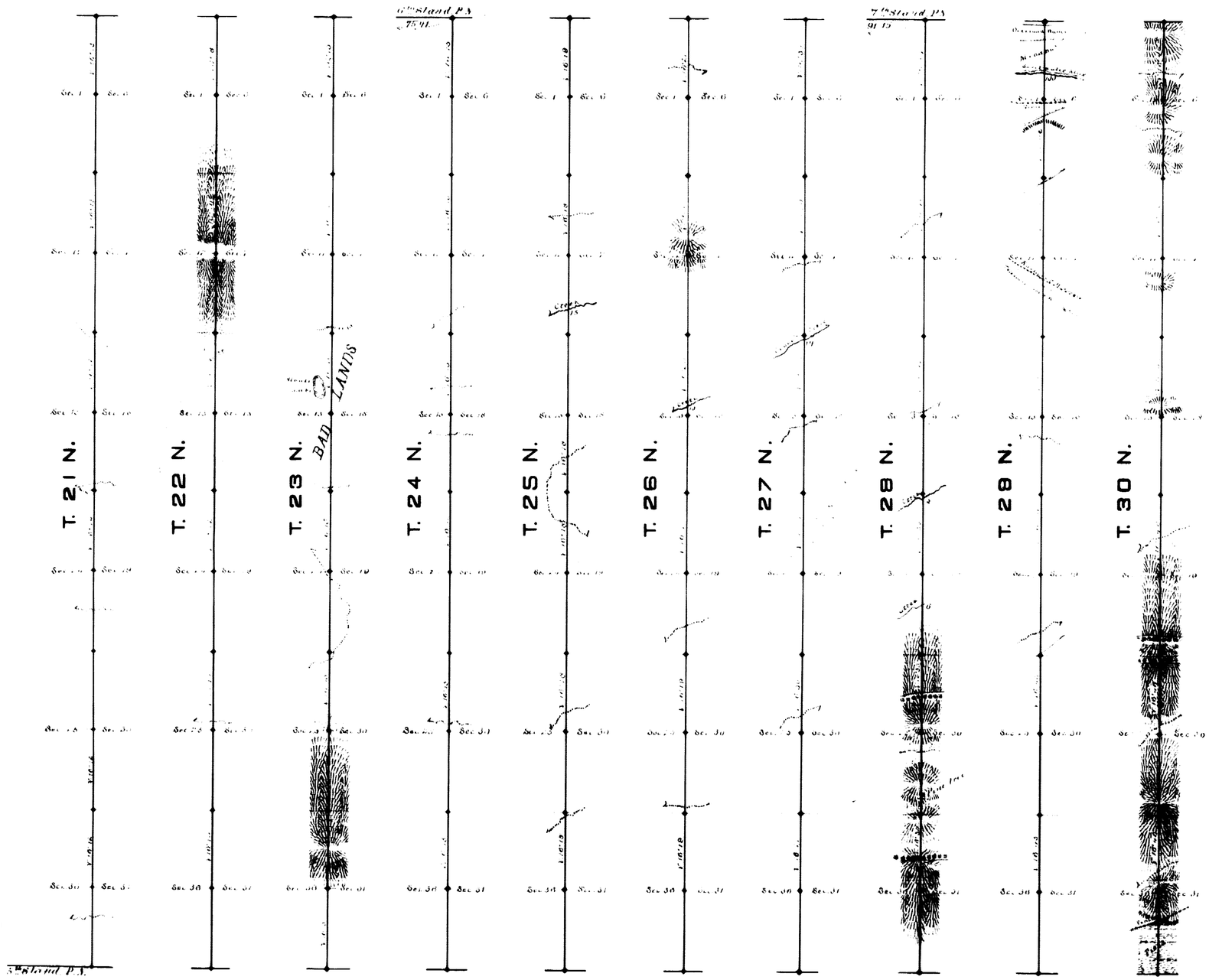

Scale 40 chains to an inch

Magnetic Variation East

Surveys designated	By whom surveyed	Date of Contract	Amount of surveys Miles	Chs	Lks	When surveyed
11th Auxiliary Mer. W.	Charles W. Brown	May 24th 1862	80	00	00	June 6-20th 1862.
Connections			2	00	00	

I hereby certify that the above diagram of the 11th Auxiliary Meridian West, in Townships 21 to 30 North inclusive, between Ranges 92 & 95 West of the 6th Principal Meridian, Wyoming Territory, is strictly conformable to the field notes of the survey thereof, on file in this office, which have been examined and approved.

Surveyor General's Office
Cheyenne, Wyo. March 1881.

Edw. C. Davis
Surveyor General

1330

(19)

1905

30

EXTERIOR LINES.

SCALE 3 MILES TO 1 INCH; MAGNETIC VARIATION EAST.

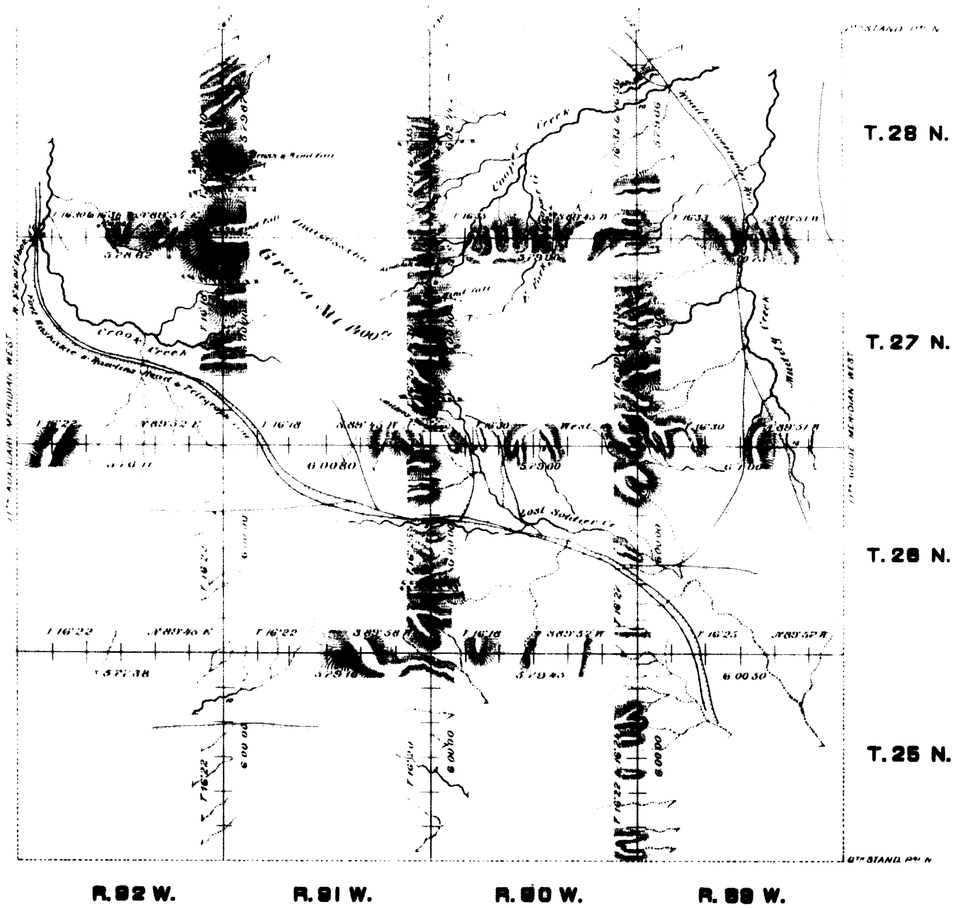

Surveys Designated	By Whom surveyed	Date of Contract	Amount of Surveys Mls.	Chs.	Lks.	When Surveyed
Exterior lines	Robert W. Black	May 31, 1882	137	24	64	Aug. 5 – 25, 1882
Connections	" " "	" " "		9	33	" " "

I hereby certify that the above diagram of the exterior lines of Townships No 25, 26, 27 and 28 North, Ranges No 89, 90, 91, and 92 West of the Sixth Principal Meridian Wyoming Territory is strictly conformable to the field notes of the survey thereof on file in this office, which have been examined and approved.

Surveyor General's Office
Cheyenne Wyo
April 9th 1883

Edw. C. David
Surveyor General

1401