7083

ORIGINAL

TOWNSHIP 25 NORTH, RANGE 93 WEST OF THE SIXTH PRINCIPAL MERIDIAN, WYOMING.

DEPENDENT RESURVEY

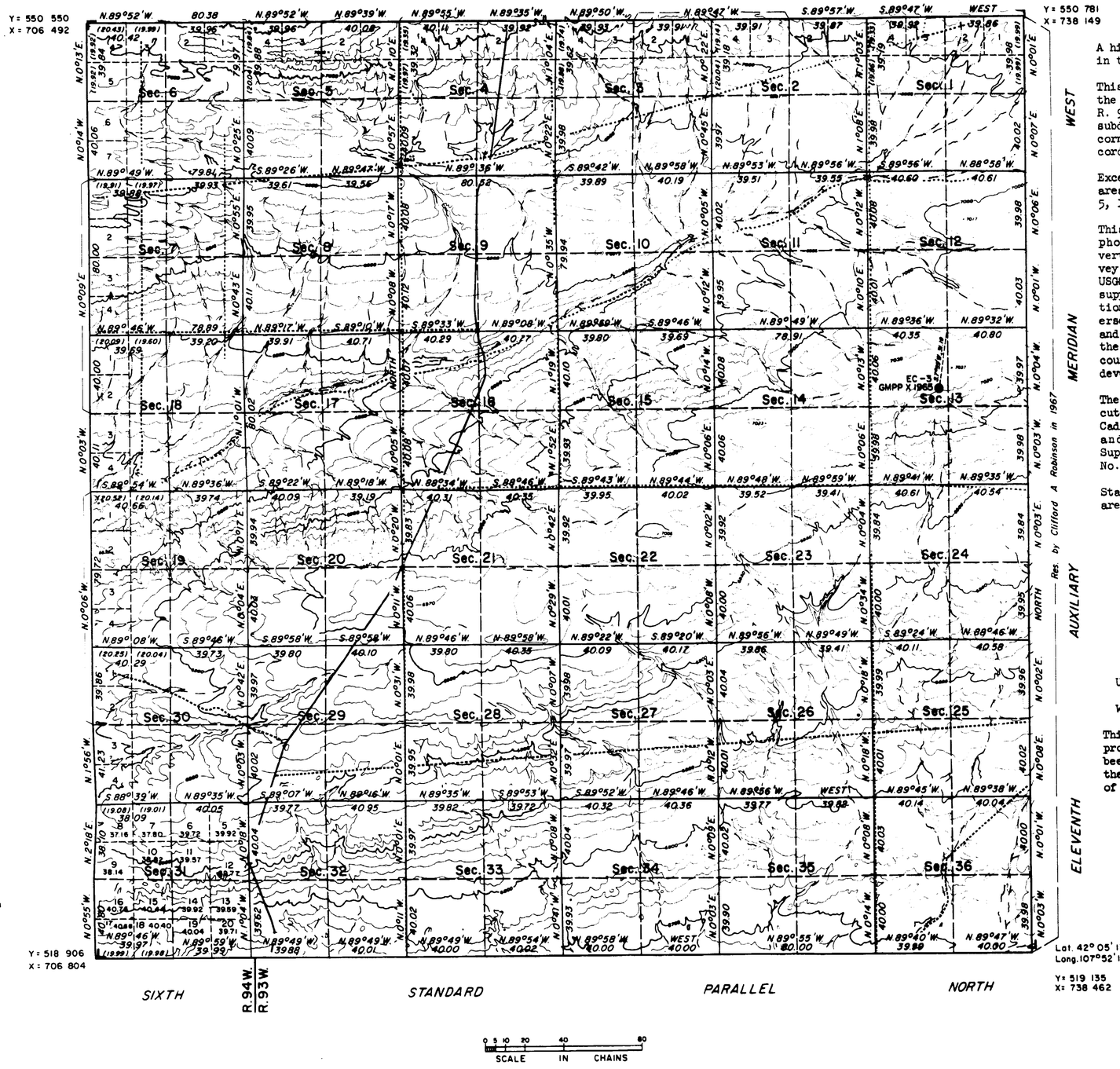

Area Resurveyed 23,023.33 Acres

A history of previous surveys is contained in the field note record.

This plat represents a dependent resurvey of the Sixth Standard Parallel North through R. 93 W., the north and west boundaries and subdivisional lines, designed to restore the corners in their true original locations according to the best available evidence.

Except as indicated hereon, the lottings and areas are as shown on the plat approved May 5, 1883.

This dependent resurvey was performed by photogrammetric methods. Horizontal and vertical control for the area of this resurvey was obtained from existing USC&GS and USGS triangulation stations, and further supplemented by the establishment of additional control stations by electronic traverse. All control points, found corners, and temporary points were targeted prior to the flying of the aerial photography. All courses and distances between corners were developed directly from the photography.

The field phases of this resurvey were executed by Clifford A. Robinson, Supervisory Cadastral Surveyor, beginning July 1, 1965, and completed May 10, 1967, pursuant to Supplemental Special Instructions for Group No. 282, Wyoming, dated July 1, 1965.

State Plane Coordinates shown on this plat are based on the Wyoming West Central Zone.

UNITED STATES DEPARTMENT OF THE INTERIOR
BUREAU OF LAND MANAGEMENT
Washington, D. C. November 3, 1969

This plat is strictly conformable to the approved field notes, and the survey, having been correctly executed in accordance with the requirements of law and the regulations of this Bureau, is hereby accepted.

For the Director

Clark J. Simms

Chief, Division of Cadastral Survey

W.H.B.

1347 A

25-93

(19)

77

1848

TOWNSHIP No. 25 NORTH. RANGE No. 93 WEST of the 6th Principal MERIDIAN.

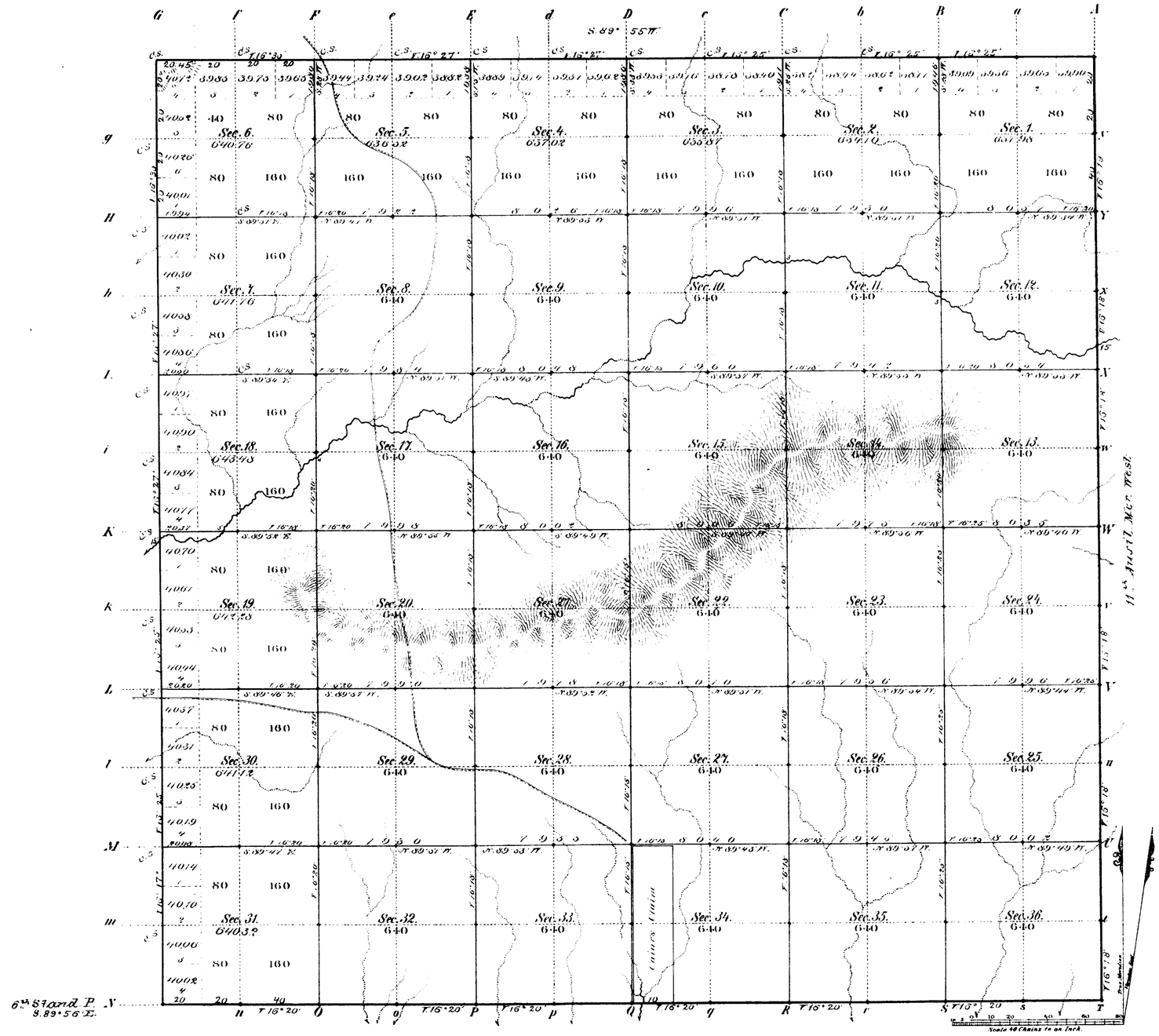

Total number of Acres. 23031.21

Surveys Designated	By Whom Surveyed	Date of Contract	Amount of Surveys Mls	Chs	Lks	When Surveyed	Magnetic Declination
W. & N. Township lines	Frank S. Wood	May 31, 1882	12	00	45	Aug. 18, 1882	16° 23' East
Subdivisions	W. C. Sampson	July 11, 1882	39	16	7	Nov. 1, 1882	16° 18'
Connections							
6th Stand. P. N.	Frank S. Wood	May 31, 1882	6	00	00	Aug. 17, 1882	
11th Auxil. M. W.	Charles W. Brown	May 24, 1882	6	00	00	June 13, 1882	

The above Map of Township No. 25 North Range No. 93 West of the Sixth Principal Meridian Wyoming Territory is strictly conformable to the field notes of the survey thereof on file in this Office, which have been examined and approved.

Surveyor General's Office.
Cheyenne Wyoming
May 5th 1883

Edw. C. David
Sur. Genl.

A. Gast & Co., St. Louis Mo.

1347

25 - 93

(See Sheet 3)

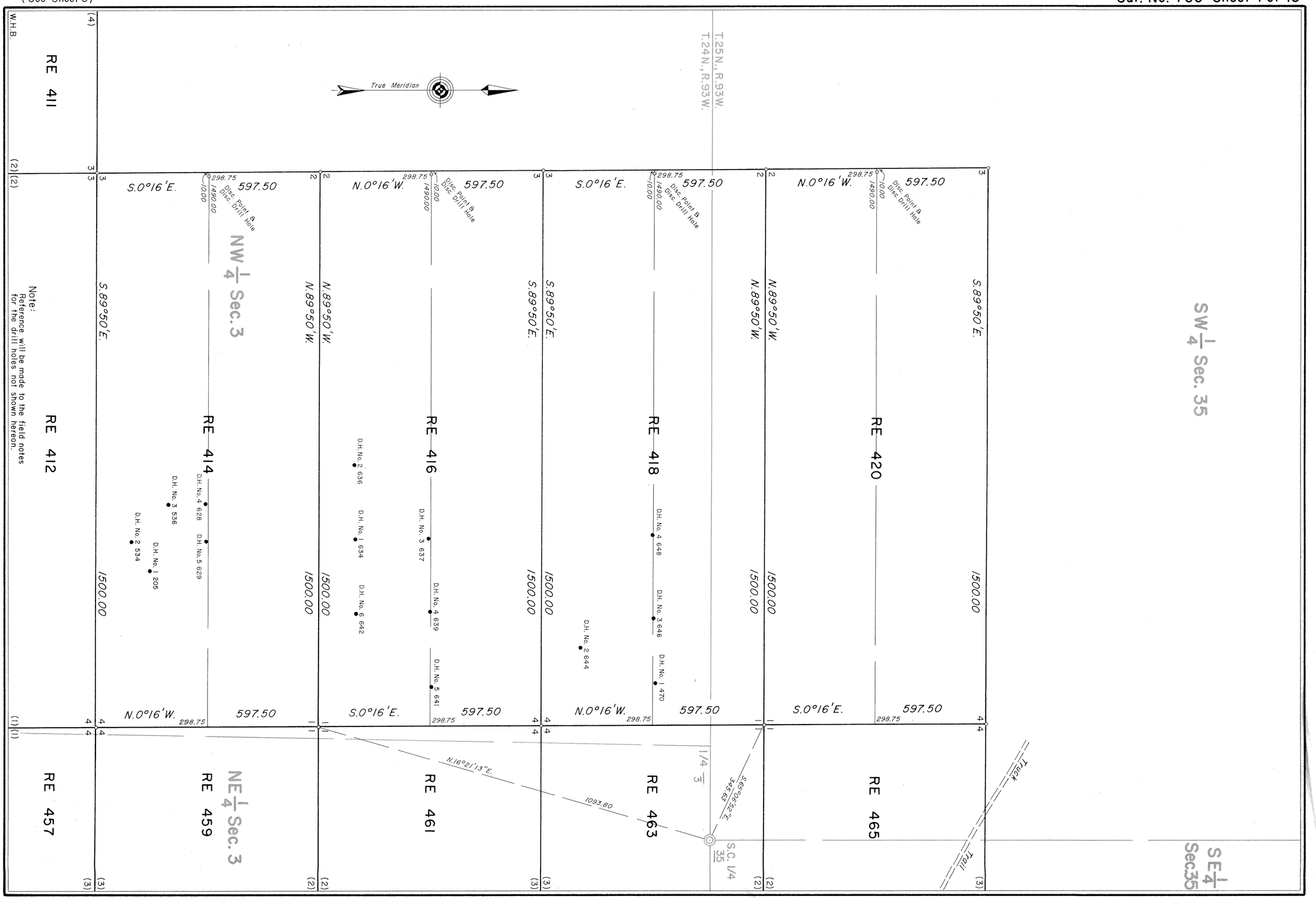

(See Sheet 3)(See Sheet 2)

(See Sheet 2)

7500

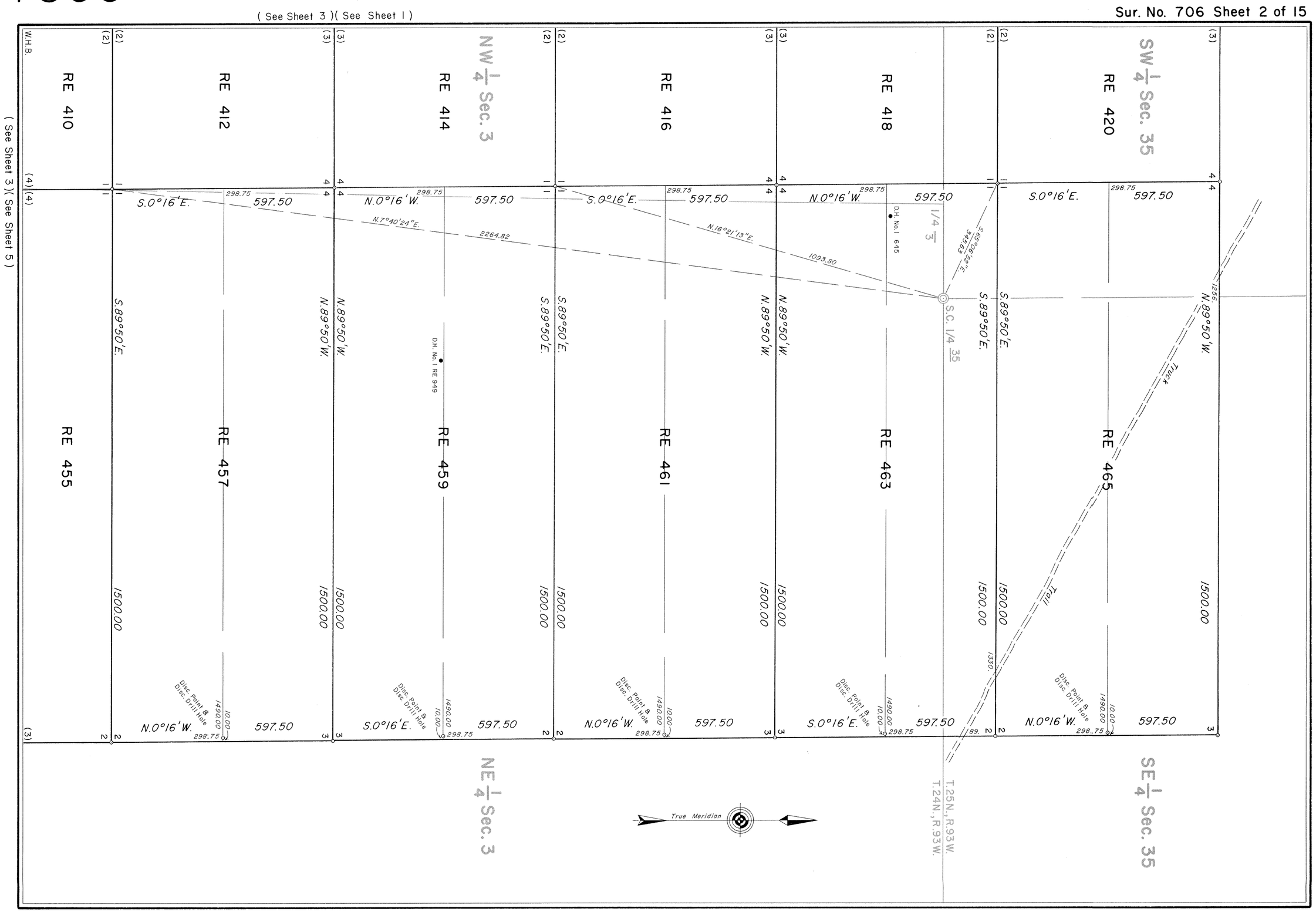
(See Sheet 3)(See Sheet 1)
(See Sheet 3)(See Sheet 5)
W.H.B.
RE 410
RE 412
RE 414
RE 416
RE 418
RE 420
RE 455
RE 457
RE 459
RE 461
RE 463
RE 465
NW 1/4 Sec. 3
SW 1/4 Sec. 35
NE 1/4 Sec. 3
SE 1/4 Sec. 35
S.0°16'E.
N.0°16'W.
S.89°50'E.
N.89°50'W.
597.50
298.75
1500.00
1490.00
10.00
1330.
1256.
N.7°40'24"E.
2264.82
N.16°21'13"E.
1093.80
S.65°06'52"E.
345.63
D.H. No. 1 645
D.H. No. 1 RE 949
S.C. 1/4 35
1/4 3
Disc. Point & Disc. Drill Hole
Truck
Trail
True Meridian
T.25N., R.93W.
T.24N., R.93W.

706-2

7501

(See Sheet 1)

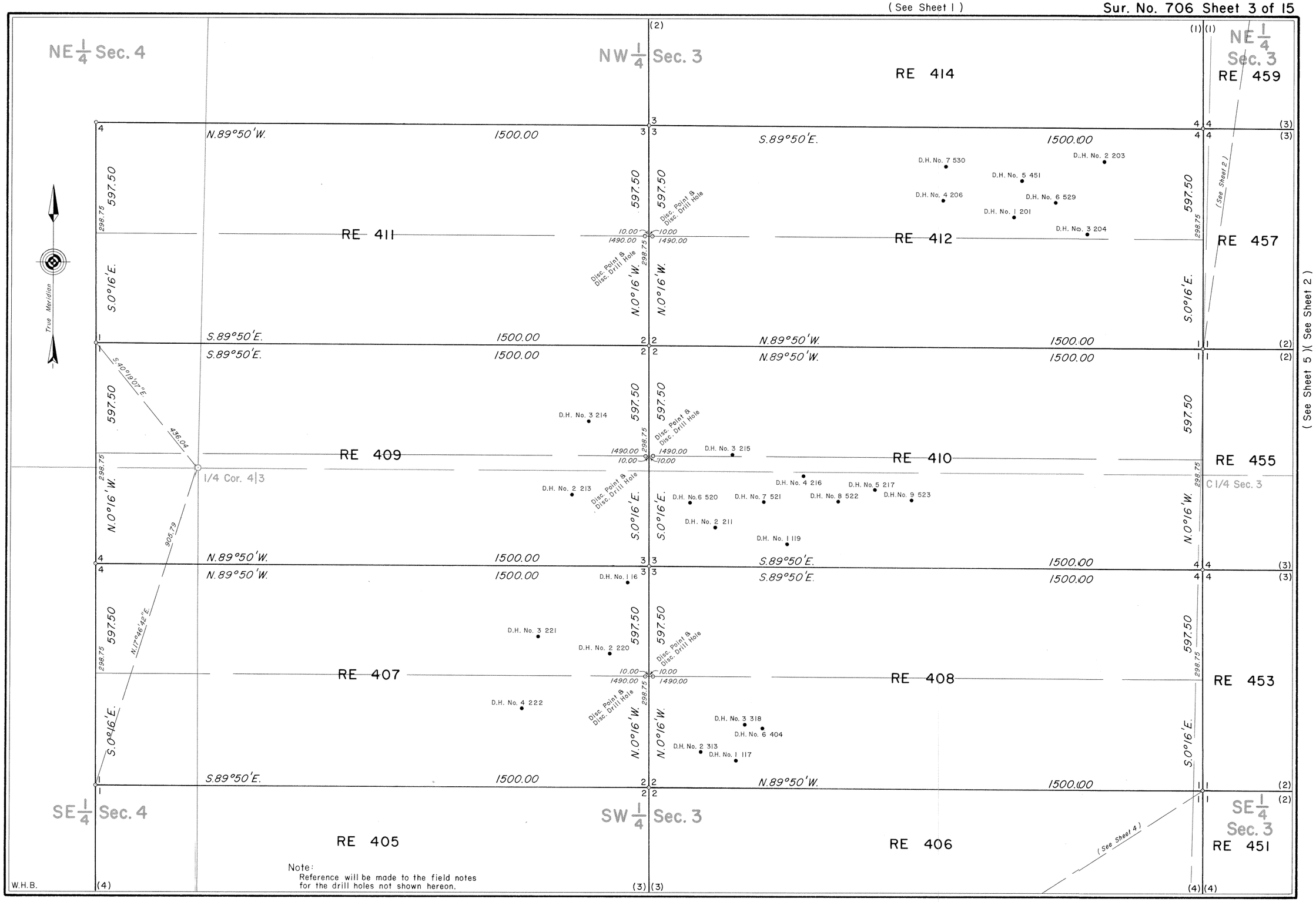

Note:
Reference will be made to the field notes for the drill holes not shown hereon.

(See Sheet 5)(See Sheet 2)

(See Sheet 4)(See Sheet 5)

706-3

(See Sheet 3)

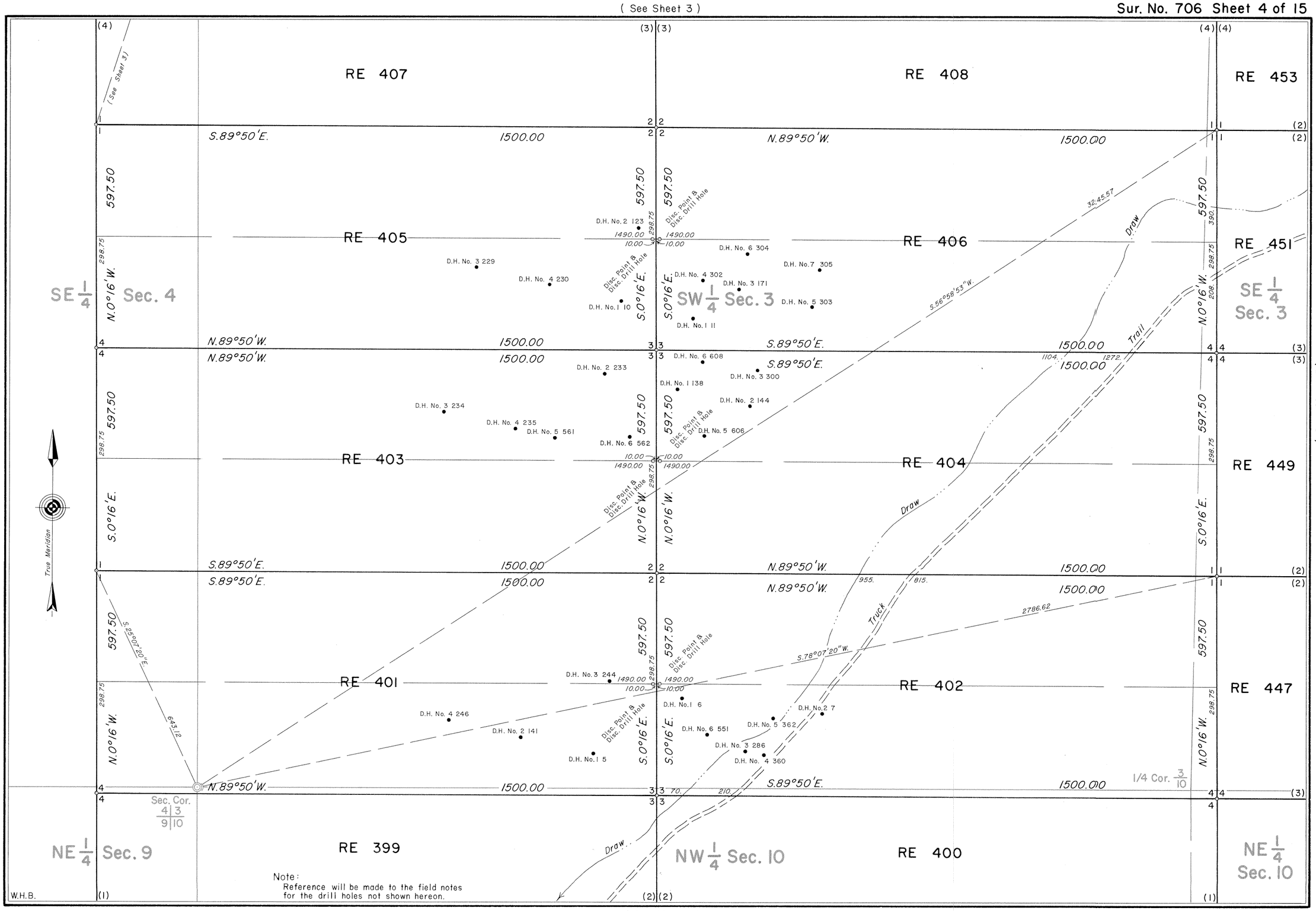

Note:
Reference will be made to the field notes for the drill holes not shown hereon.

(See Sheet 5)

(See Sheet 6)

7503

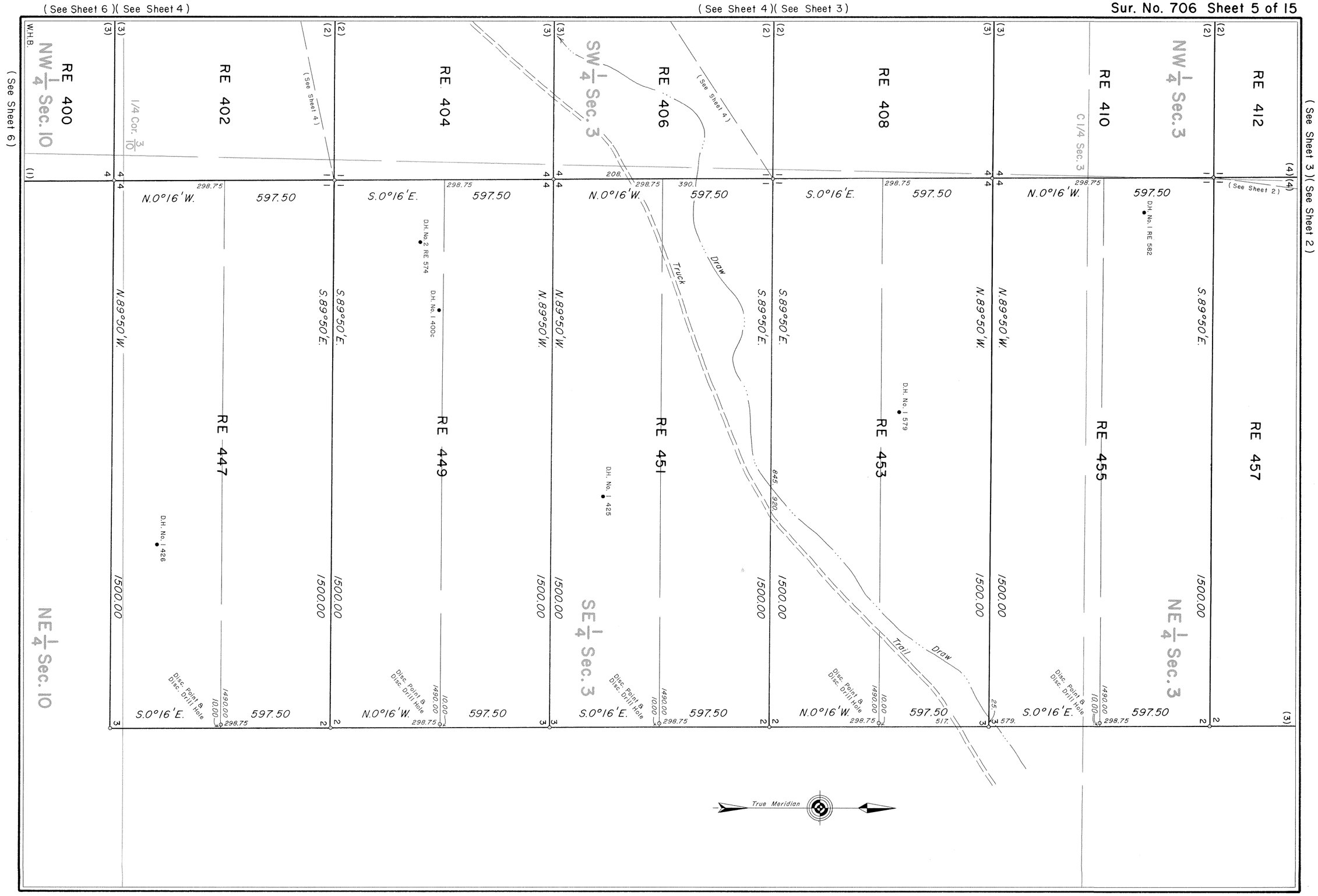
(See Sheet 6)(See Sheet 4)
(See Sheet 4)(See Sheet 3)
(See Sheet 3)(See Sheet 2)
(See Sheet 6)
RE 400
NW 1/4 Sec. 10
W.H.B.
NE 1/4 Sec. 10
RE 402
RE 404
RE 406
RE 408
RE 410
RE 412
NW 1/4 Sec. 3
SW 1/4 Sec. 3
SE 1/4 Sec. 3
NE 1/4 Sec. 3
C 1/4 Sec. 3
1/4 Cor. 3/10
(See Sheet 4)
(See Sheet 2)
RE 447
RE 449
RE 451
RE 453
RE 455
RE 457
N.0°16'W.
S.0°16'E.
N.89°50'W.
S.89°50'E.
597.50
298.75
1500.00
1490.00
10.00
208.
390.
845.
920.
517.
579.
25.
Disc. Point & Disc. Drill Hole
D.H. No. 1 426
D.H. No. 2 RE 574
D.H. No. 1 400c
D.H. No. 1 425
D.H. No. 1 579
D.H. No. 1 RE 582
Truck
Trail
Draw
True Meridian

706-5

7504

(See Sheet 4)

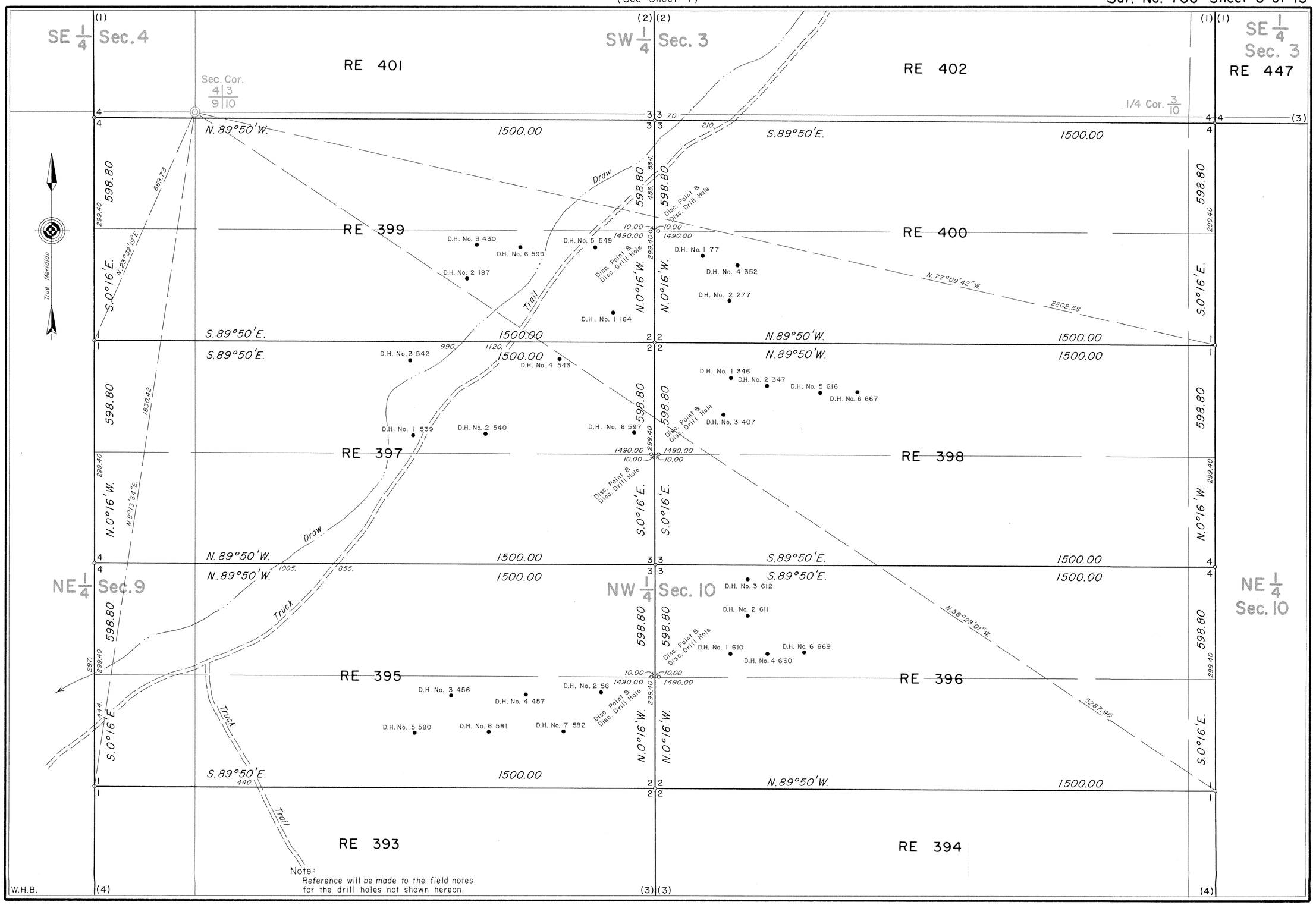

Note:
Reference will be made to the field notes for the drill holes not shown hereon.

(See Sheet 5)

(See Sheet 7)

706-6

7505

(See Sheet 6)

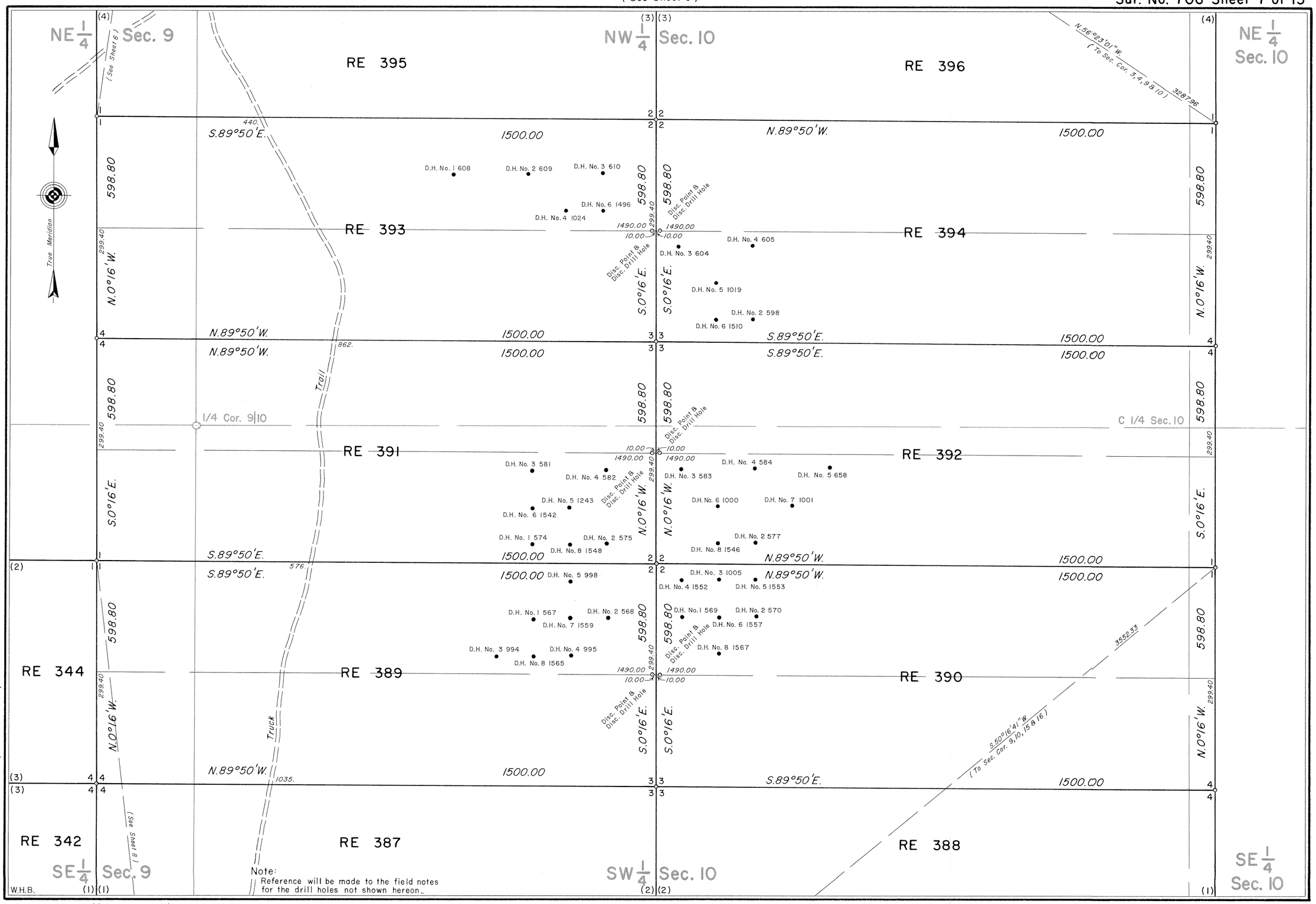

(See Sheet 8)(See Sheet 9)

706-7

7506

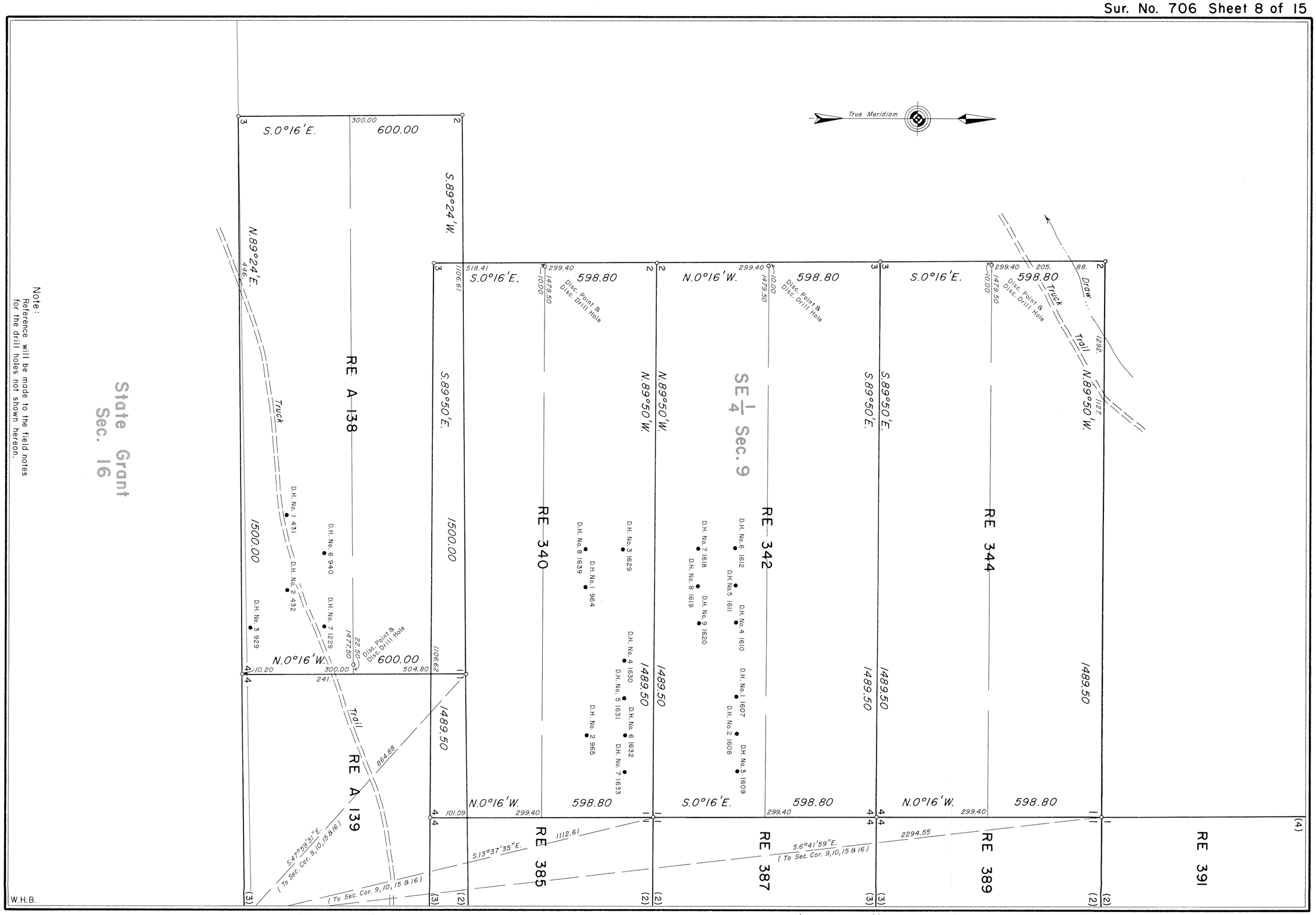

Note:
Reference will be made to the field notes for the drill holes not shown hereon.

(See Sheet 10)

(See Sheet 9)(See Sheet 7)

706-8

(See Sheet 8)(See Sheet 7)

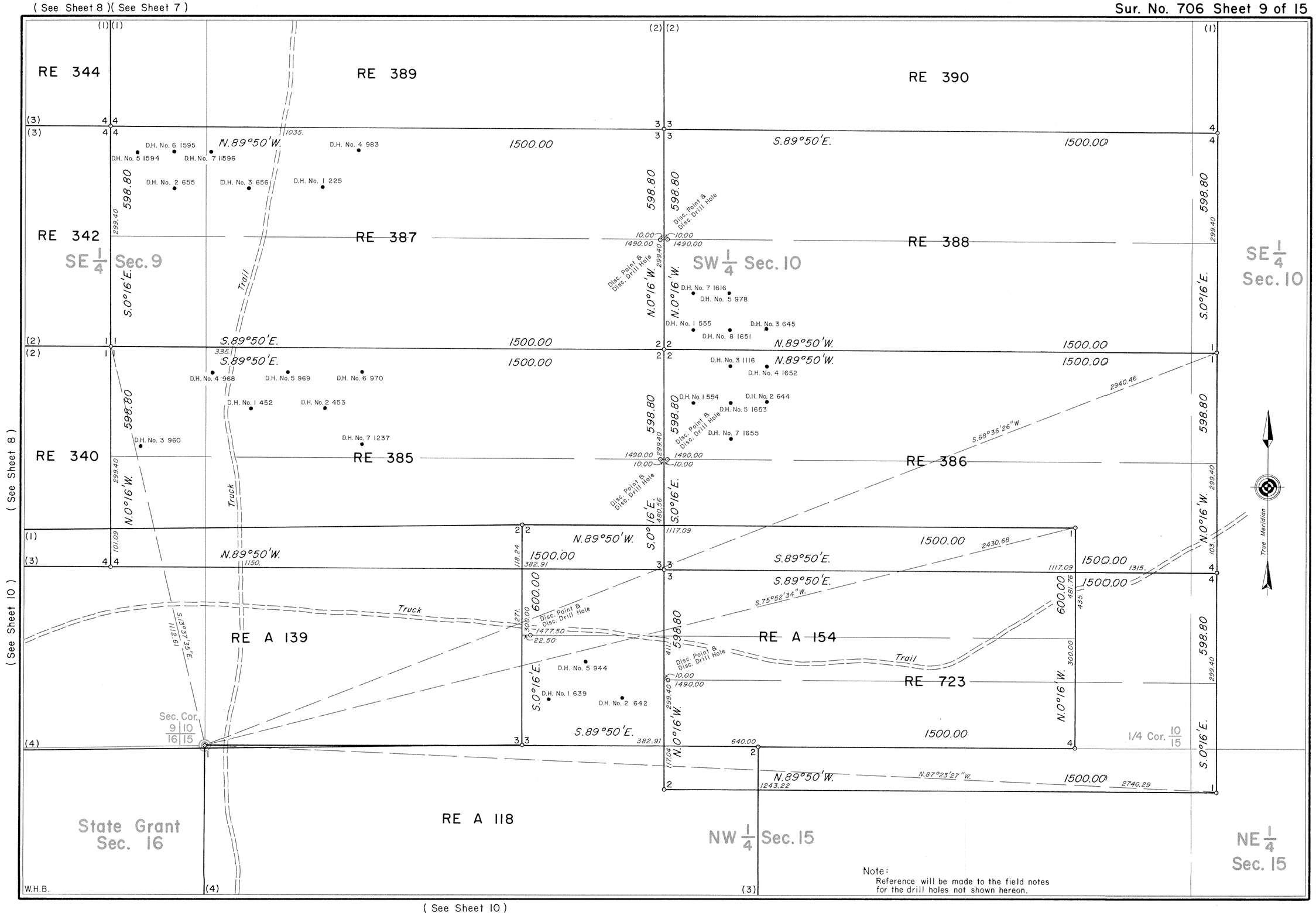

Note:
Reference will be made to the field notes for the drill holes not shown hereon.

(See Sheet 8)

(See Sheet 10)

(See Sheet 10)

7508

Sur. No. 706 Sheet 10 of 15

(See Sheet 8)

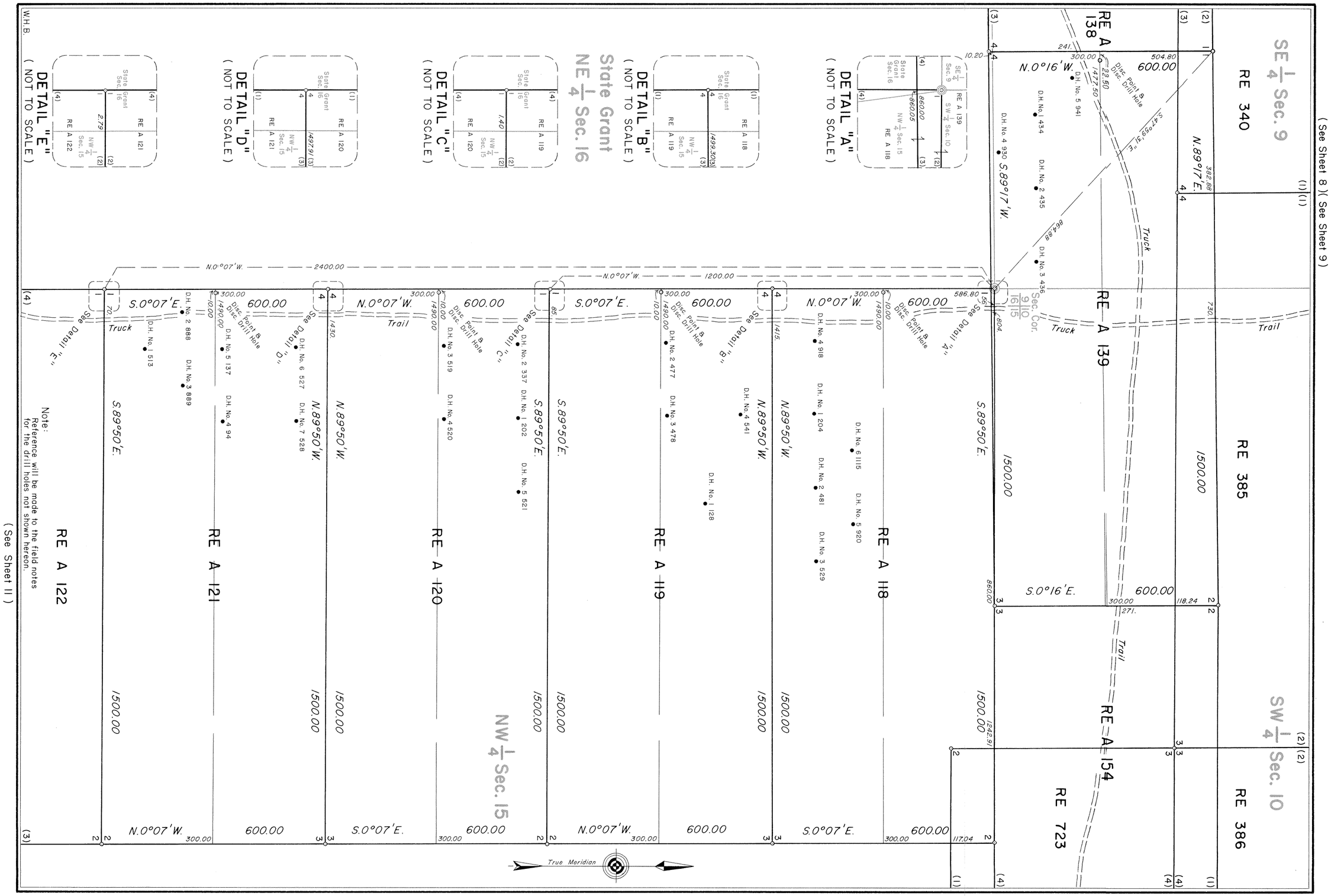

706-10

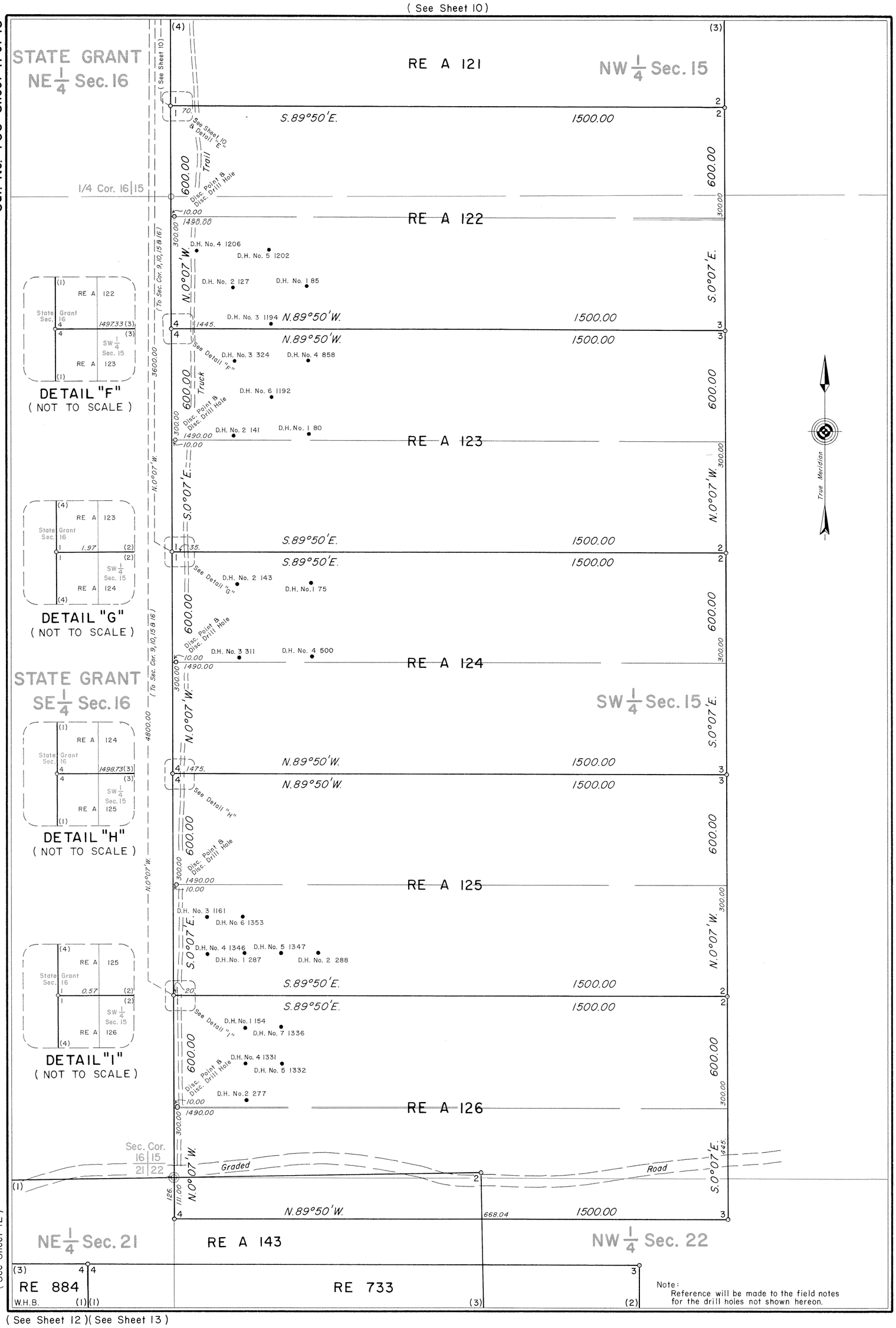

Note:
Reference will be made to the field notes for the drill holes not shown hereon.

7510

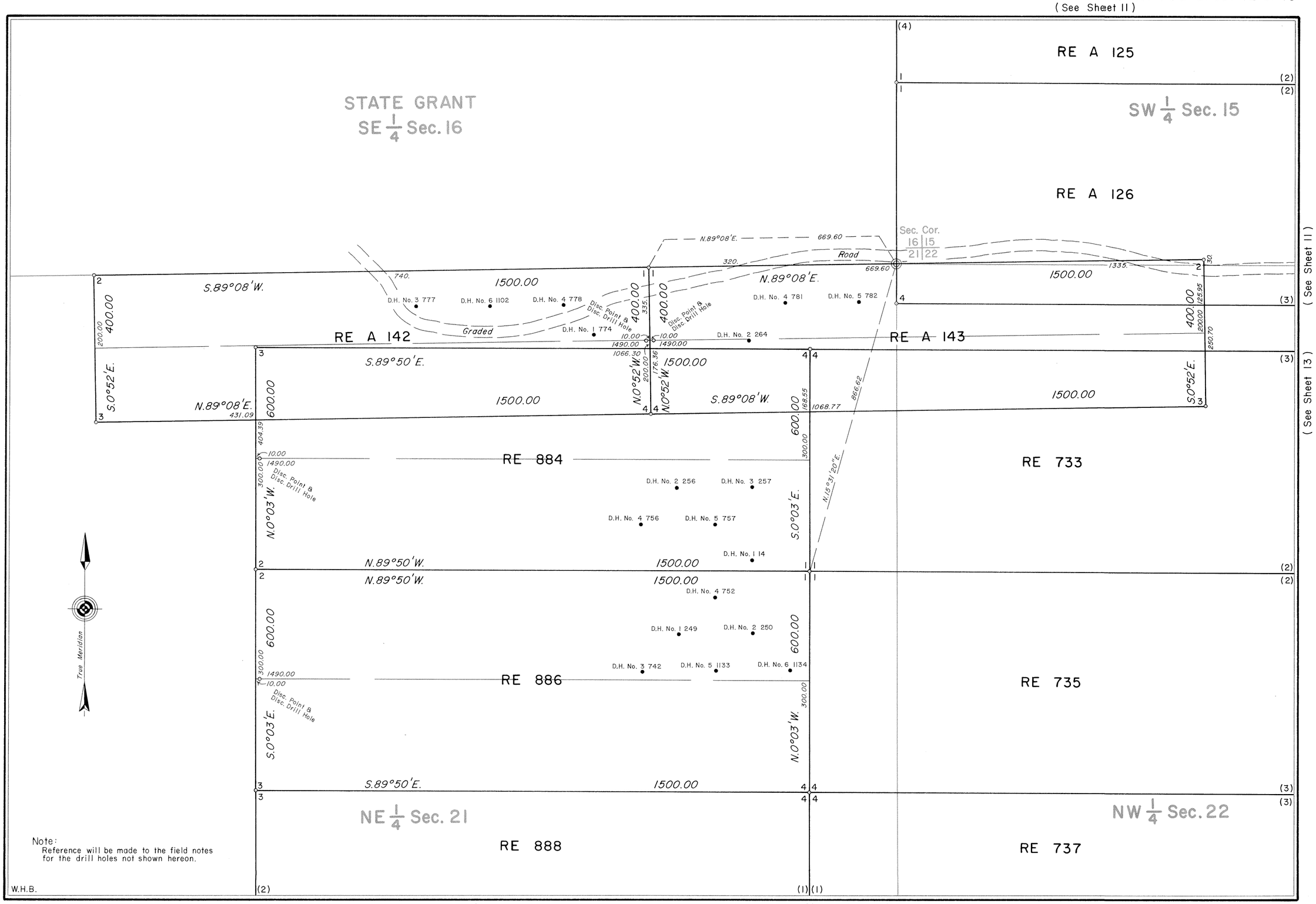

Note:
Reference will be made to the field notes for the drill holes not shown hereon.

W.H.B.

706-12

7511

(See Sheet 15)(See Sheet 14)

(See Sheet 14)(See Sheet 12)

Sur. No. 706 Sheet 13 of 15

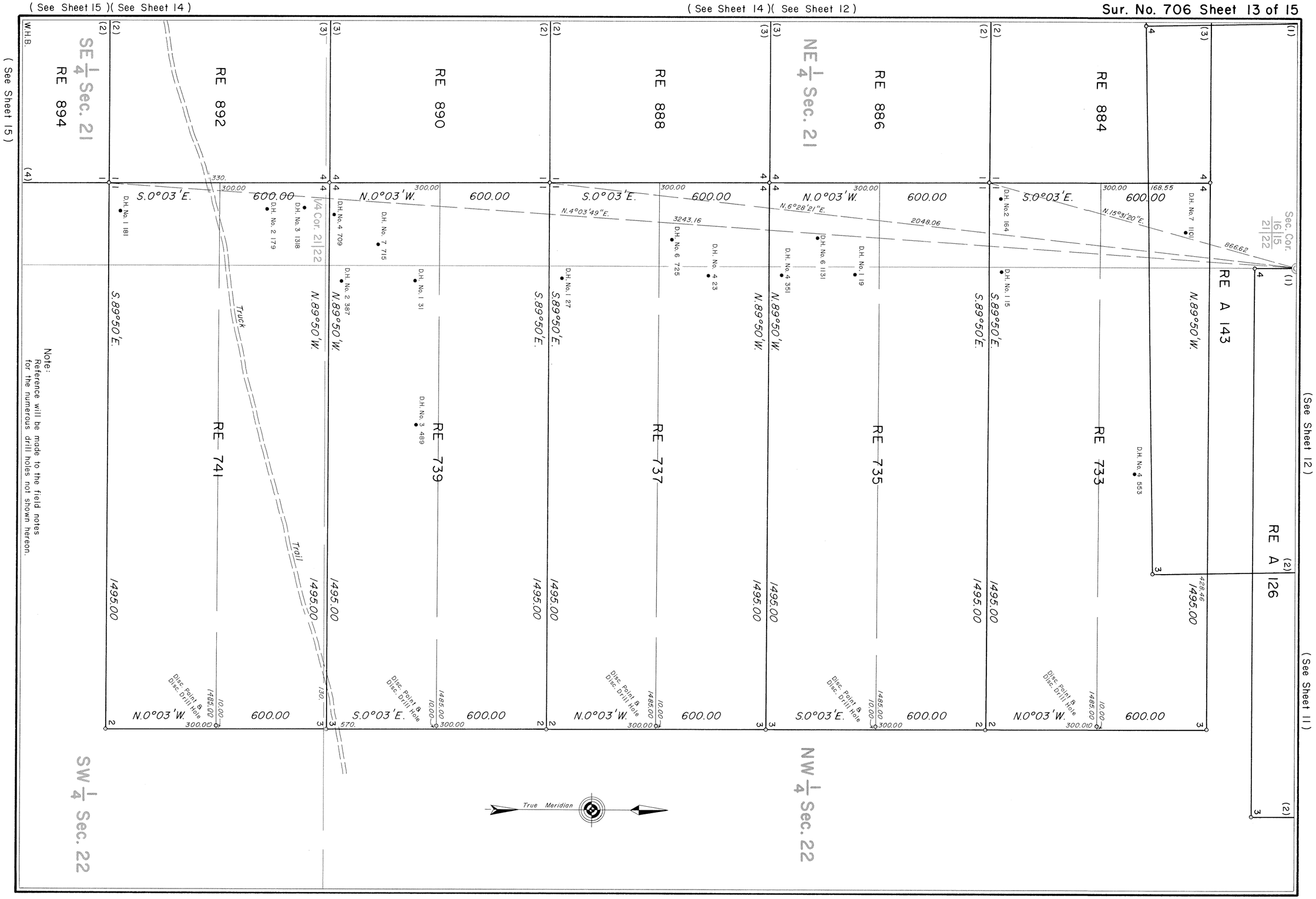

Note:
Reference will be made to the field notes for the numerous drill holes not shown hereon.

706-13

7512

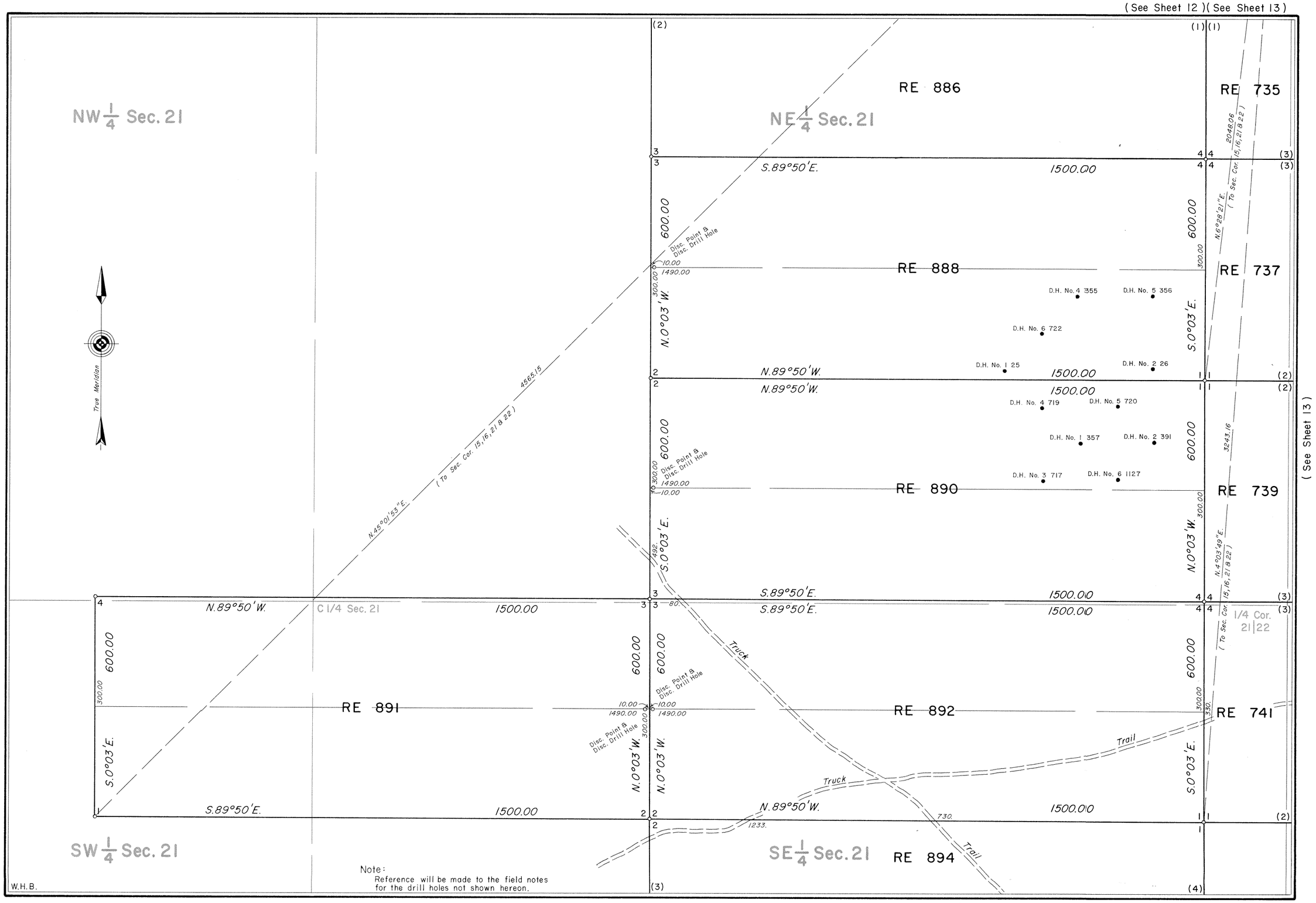

(See Sheet 13)

(See Sheet 15)

706-14

7513

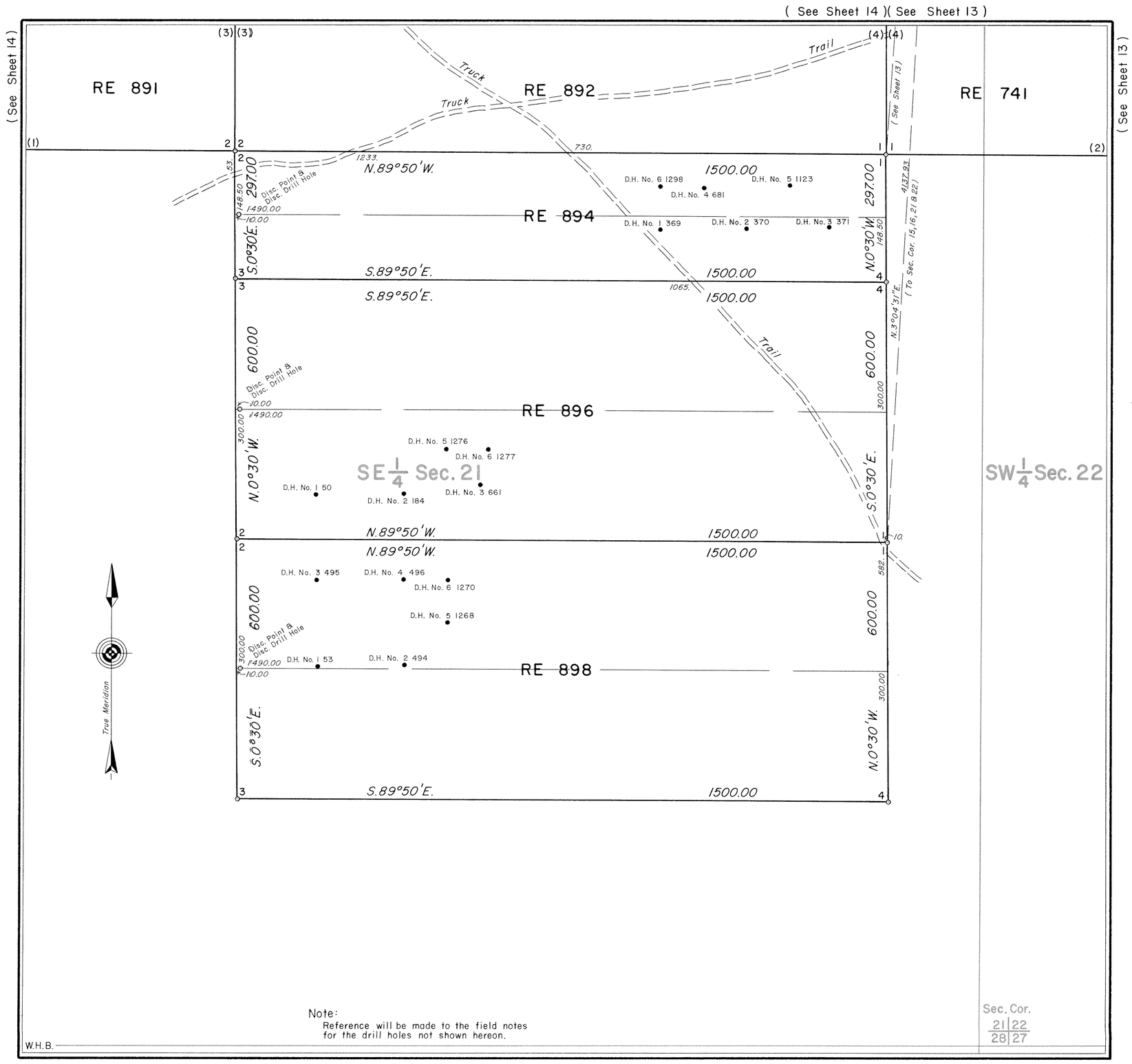

Note:
Reference will be made to the field notes for the drill holes not shown hereon.

MINERAL SURVEY No. 706 WYOMING

CLAIM OF

MINERALS EXPLORATION COMPANY

KNOWN AS THE

REs 340, 342, 344, 385 to 412, 414, 416 418, 420, 447, 449, 451, 453, 455, 457, 459 461, 463, 465, 723, 733, 735, 737, 739, 741 884, 886, 888, 890, 891, 892, 894, 896, 898 & RE As 118 to 126, 138, 139, 142, 143 AND 154 LODES

SITUATE IN

Secs. 3, 4, 9, 10, 15, 16, 21 & 22, T.24N., R.93W., 6th P.M.
Sec. 35, T.25N., R.93W., 6th P.M.
SWEETWATER COUNTY
Lat. 42°03'50"N., Long. 107°54'04"W.,
at Cor. No. 4, RE 388 Lode

0 50 100 200 300 400 500 600
Feet
Magnetic Declination 15° East.

Surveyed, July 5 to 26, 1977
By William G. Ladd, Mineral Surveyor.

UNITED STATES DEPARTMENT OF THE INTERIOR
BUREAU OF LAND MANAGEMENT

Cheyenne, Wyoming *July 25, 1980*

I hereby certify that this plat of Mineral Survey No. 706, Wyoming, is strictly conformable to the field notes of said survey which have been examined and approved.

Richard L. Dakes
Chief, Branch of Cadastral Survey

706-15

(18)

1821

98

11th AUXILIARY MERIDIAN WEST

in Townships 21 to 30 North inclusive, between Ranges 92 & 93 West of the 6th Principal Meridian Wyoming Territory

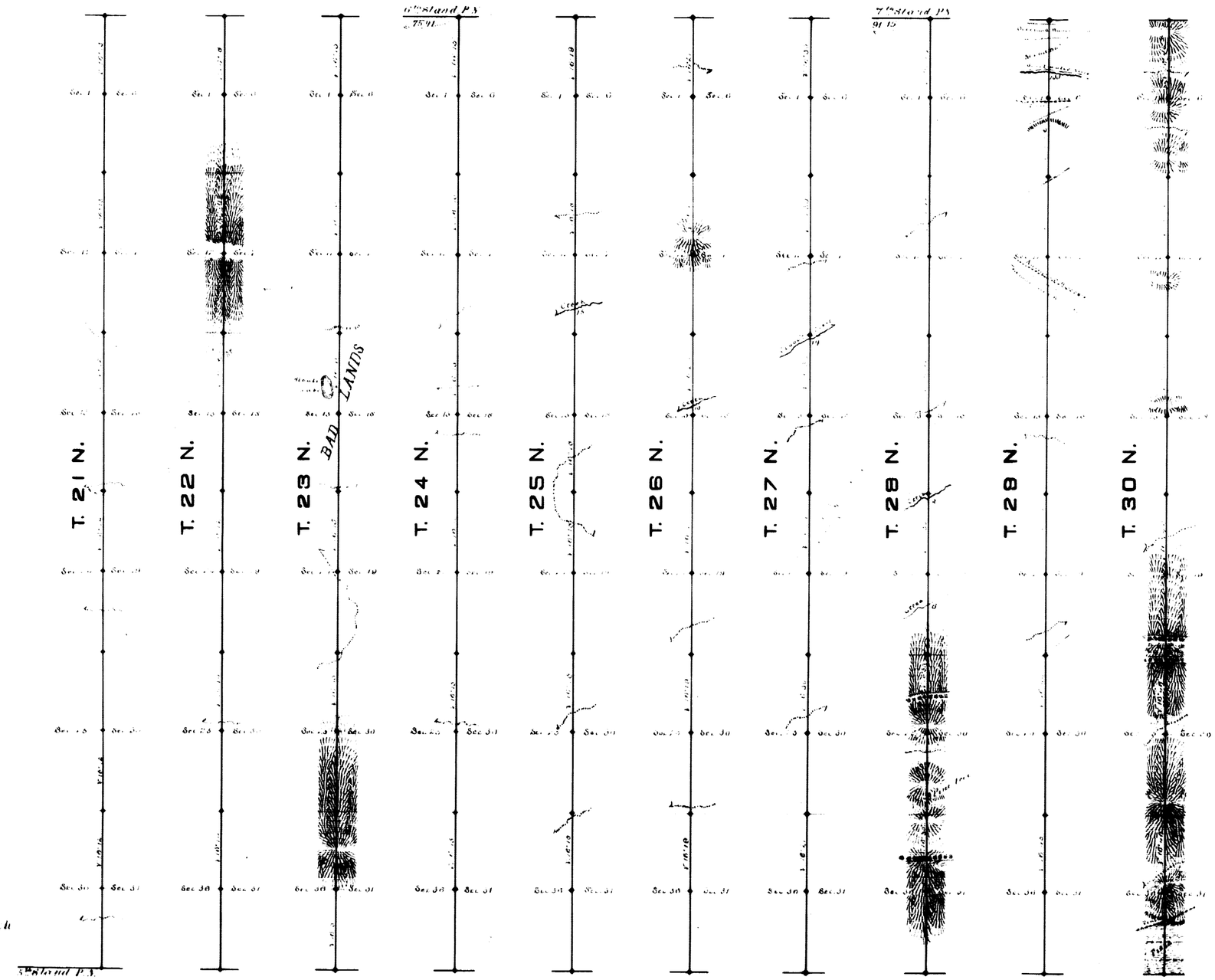

Scale 40 chains to an inch

Magnetic Variation East

Surveys designated	By whom surveyed	Date of Contract	Amount of surveys Mls.	Chs.	Lks.	When surveyed
11th Auxiliary Merid. W.	Charles W. Brown	May 24th 1882	60	00	00	June 6-20th 1882
Connections			2	00	50	

I hereby certify that the above diagram of the 11th Auxiliary Meridian West, in Townships 21 to 30 North inclusive, between Ranges 92 & 93 West of the 6th Principal Meridian, Wyoming Territory, is strictly conformable to the field notes of the survey thereof, on file in this office, which have been examined and approved.

Surveyor Generals Office
Cheyenne, Wyo., March 28 1883.

Edw. C. David
Surveyor General.

1330

(19)
Indexed

accession no 1912

54

6th STANDARD PARALLEL NORTH

from the 11th Auxiliary to the 12th Guide Meridian, W. between Tps 24 & 25 N. Rgs. 93 to 96 incl. W. of the 6th Princ. Merid. Wyo. Terr.
S. 69° 56' E.
Va 16° 20' E.

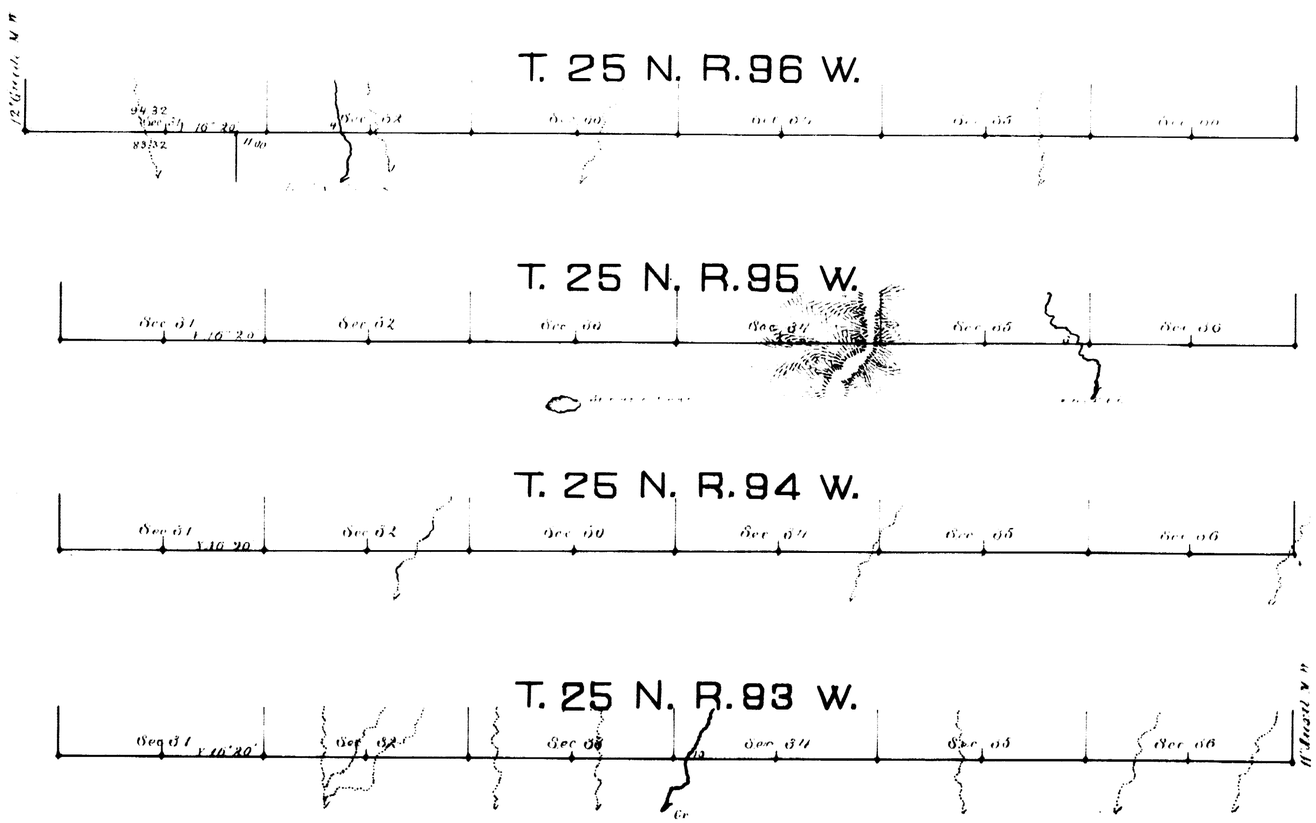

Scale 40 chains to an inch

Magnetic Variation East

Surveys Designated	By whom Surveyed	Date of Contract	Amount of Surveys			When Surveyed
			mi	chi	lks	
6th Stand. Part N.	Frank S. Wood	May 31st 82	24	14	32	Aug 12 12 1882

I hereby certify that the above diagram of the 6th Stand. Parallel North from the 11th Auxiliary Merid to the 12th Guide Merid. W. betw. Townships 24 & 25 N. in Ranges 93 to 96 incl. West of the 6th Princpl Merid. Wyoming Territory, is strictly conformable to the field notes of the surveys thereof on file in this Office, which have been examined and approved

Surveyor Generals Office
Cheyenne, Wyom.
April 11th 1883

Edw. C. David
Surveyor General.

1407

(19) Archived

1914

EXTERIOR LINES.

Scale 3 miles to 1 inch. Magnetic Variation East.

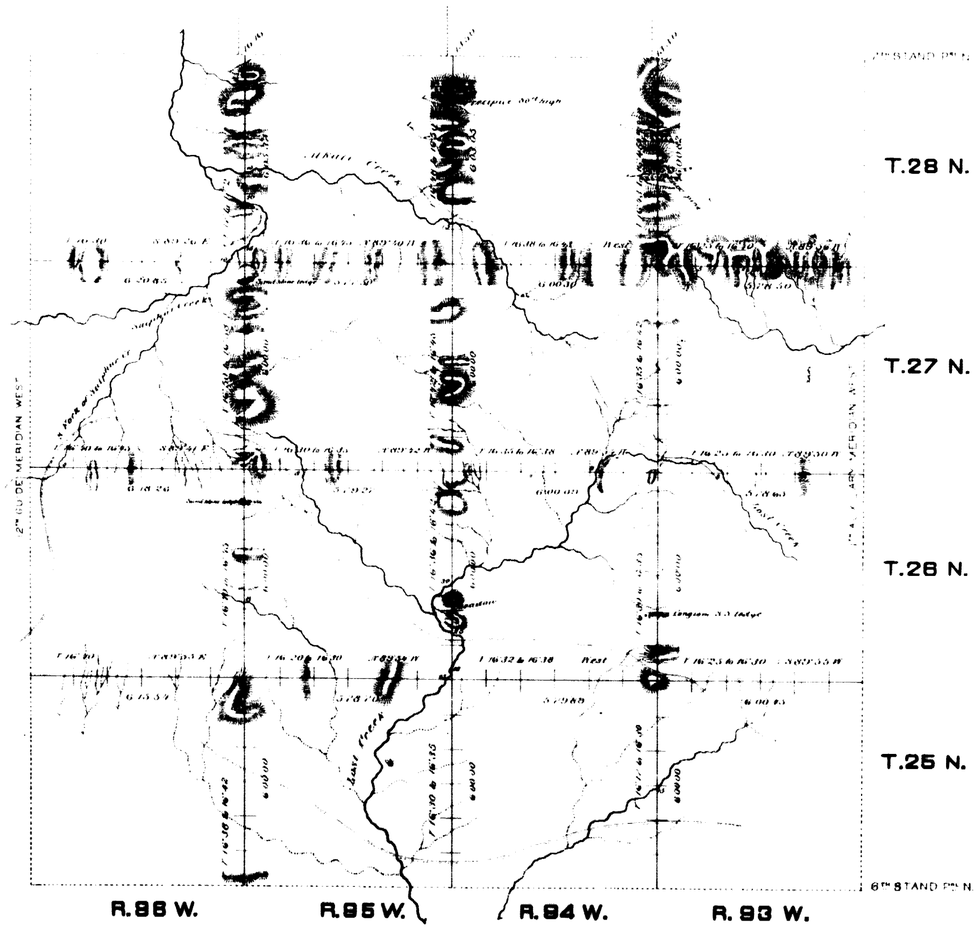

Surveys Designated	By Whom Surveyed	Date of Contract	Amount of Surveys Miles	Chs	Lks	When Surveyed
Exterior Lines	Frank S. Wood	May 31, 1882	109	57	29	Aug 18-22 & Aug 24 Sept 3, 1882.
Corrections	" " "	" " "		42	98	" " "

I hereby certify that the above diagram of the exterior lines of Townships No 25, 26, 27 and 28 North, Ranges No 93, 94, 95, and 96 West of the Sixth Principal Meridian Wyoming Territory is strictly conformable to the field notes of the survey on file in this office, which have been examined and approved.

Surveyor General's Office
Cheyenne Wyo.
April 10th 1883

Edw. A. David
Surveyor General

1409