7089

ORIGINAL

TOWNSHIP 25 NORTH, RANGE 94 WEST OF THE SIXTH PRINCIPAL MERIDIAN, WYOMING.

DEPENDENT RESURVEY

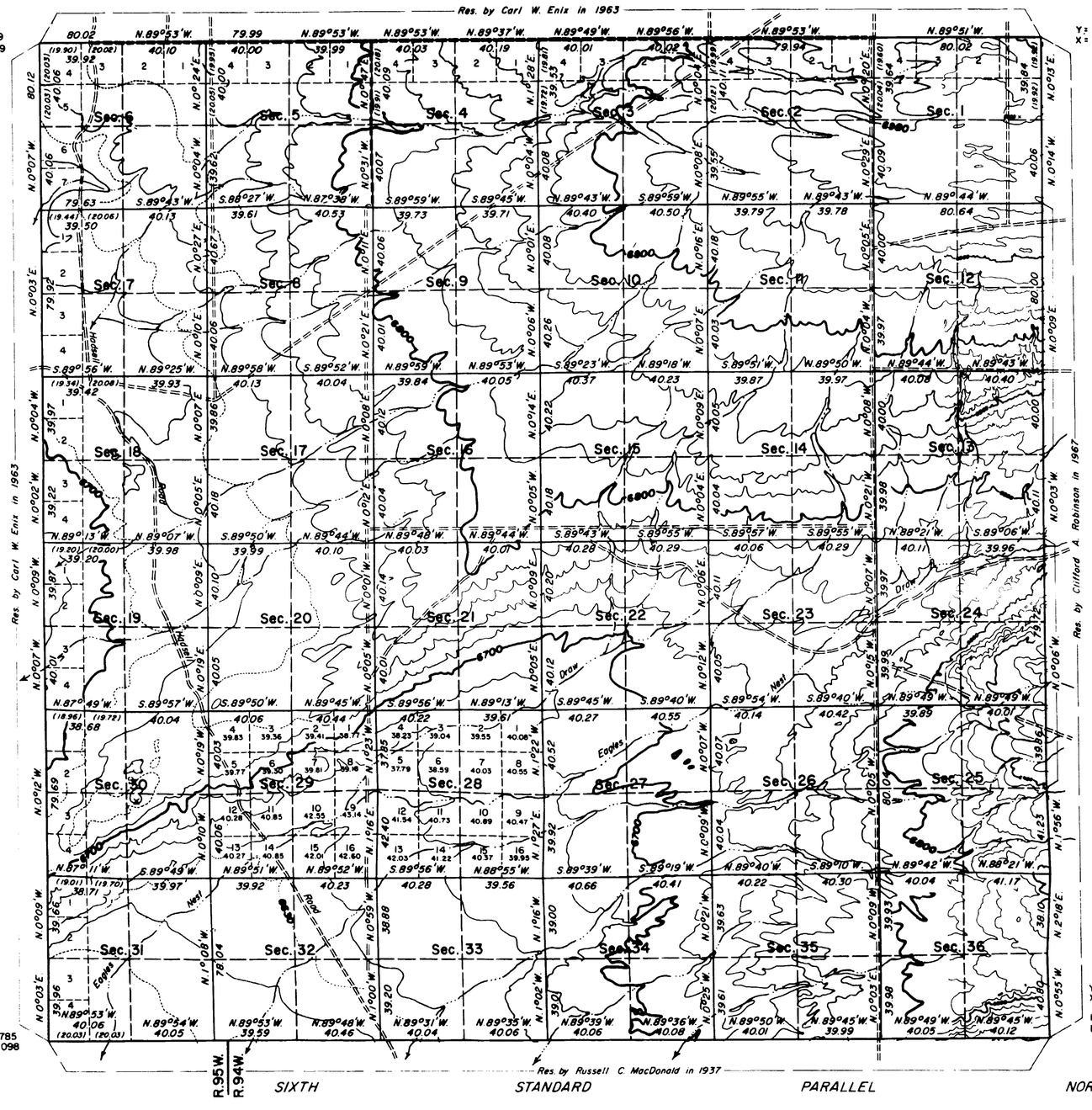

A history of previous surveys is contained in the field note record.

This plat represents a dependent resurvey of the subdivisional lines, designed to restore the corners in their true original locations according to the best available evidence.

Except as indicated hereon, the lottings and areas are as shown on the plat approved May 5, 1883.

This dependent resurvey was performed by photogrammetric methods. Horizontal and vertical control for the area of this resurvey was obtained from existing USC&GS and USGS triangulation stations, and further supplemented by the establishment of additional control stations by electronic traverse. All control points, found corners, and temporary points were targeted prior to the flying of the aerial photography. All courses and distances between corners were developed directly from the photography.

The field phases of this resurvey were executed by Jerry R. Harris, Cadastral Surveyor, and Clifford A. Robinson, Supervisory Cadastral Surveyor, beginning October 19, 1965, and completed December 7, 1966, pursuant to Supplemental Special Instructions for Group No. 282, Wyoming, dated July 1, 1965.

State Plane Coordinates shown on this plat are based on the Wyoming West Central Zone.

UNITED STATES DEPARTMENT OF THE INTERIOR
BUREAU OF LAND MANAGEMENT
Washington, D. C. November 3, 1969

This plat is strictly conformable to the approved field notes, and the survey, having been correctly executed in accordance with the requirements of law and the regulations of this Bureau, is hereby accepted.

For the Director

Clark F. Gumm

Chief, Division of Cadastral Survey

WHB

1355 A

25-94

1856

TOWNSHIP No. 25 NORTH. RANGE No. 94 WEST of the 6th Principal MERIDIAN.

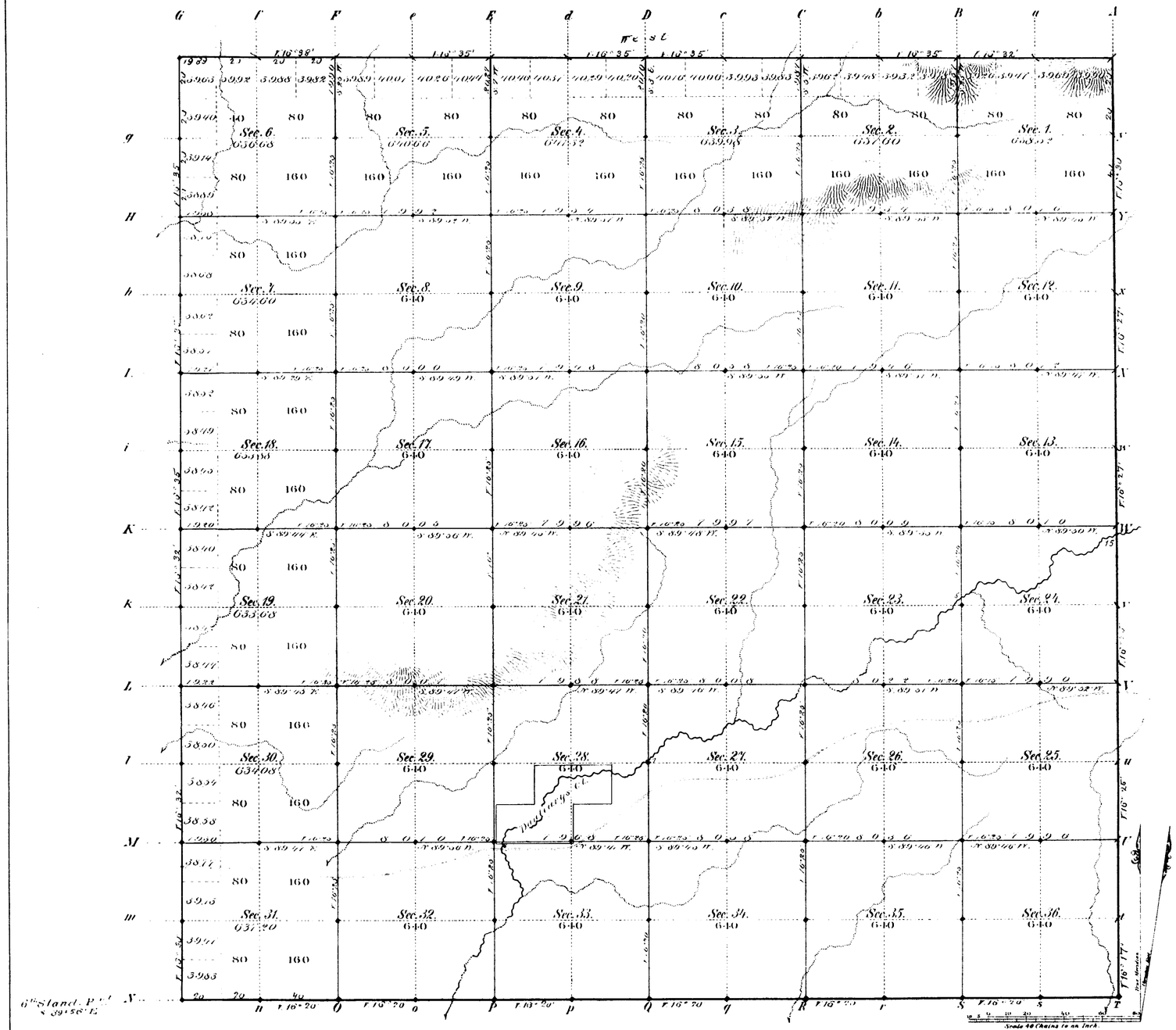

Total number of Acres. 23008.00

Surveys Designated	By Whom Surveyed	Date of Contract	Amount of Surveys Mls Chs Lks	When Surveyed	Magnetic Declination
F.W.S.N. Township lines	Frank S. Wood	May 21, 1882	17 78 88	Aug 18, 24, 1882	15° 32' East
Subdivisions	D. C. Sampson	July 11, 1882	19 10 80	Nov 8 14 1882	16 20
Connections					
6th Stand. P.N.	Frank S. Wood	May 31, 1882	6 00 00	Aug 17 1882	

The above Map of Township No. 25 North Range No. 94 West of the Sixth Principal Meridian Wyoming Territory is strictly conformable to the field notes of the survey thereof on file in this Office, which have been examined and approved

Surveyor General's Office,
Cheyenne Wyoming
May 5th 1883

Edw. C. David
Dep. Gen.l

A. Gast & Co., St. Louis M.

1355

25 - 94

(1.9)
Indexed

accession no 1912

.54

6th STANDARD PARALLEL NORTH

from the 11th Auxiliary to the 12th Guide Meridian W. between Tps 24 & 25 N. Rgs. 93 to 96 incl. W. of the 6th Princ. Merid. Wyo. Terr.
S. 89° 56' E.
Va. 16° 20' E.



Scale 40 chains to an inch

Magnetic Variation East.

I hereby certify that the above diagram of the 6th Stand. Parallel North from the 11th Auxiliary Merid. to the 12th Guide Merid. W. betw. Townships 24 & 20 N. in Ranges 93 to 96 incl. West of the 6th Princpl Merid. Wyoming Territory, is strictly conformable to the field notes of the surveys thereof on file in this Office, which have been examined and approved.

Surveyor Generals Office
Cheyenne, Wyom.
April 11th 1883

Edw. C. David
Surveyor General.

Surveys Designated	By Whom Surveyed	Date of Contract	Amount of Surveys mil	chi	thi	When Surveyed
6th Stand. Par. N.	Frank S. Wood	May 31st 82	24	14	32	Aug 12 17 1882

1407

(19) Indexed

1914

EXTERIOR LINES.

SCALE 3 MILES TO 1 INCH; MAGNETIC VARIATION EAST.

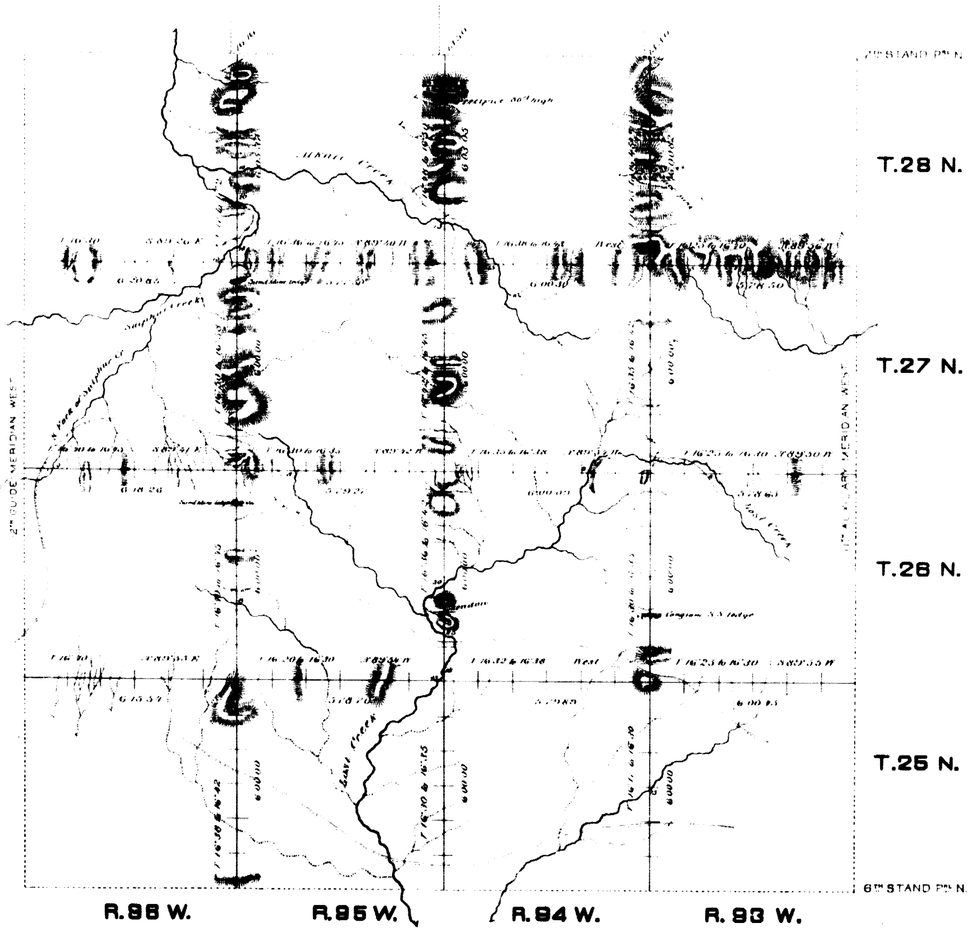

Surveys Designated	By Whom Surveyed	Date of Contract	Amount of Surveys Miles	Chains	Links	When Surveyed
Exterior Lines	Frank S. Hoover	May 31, 1882	144	57	29	Aug 18-22 & Aug 24 Sept 5, 1882
Connections	" " "	" " "		42	90	" " "

I hereby certify that the above diagram of the exterior lines of Townships No 25, 26, 27 and 28 North, Ranges No 93, 94, 95, and 96 West of the Sixth Principal Meridian Wyoming Territory is strictly conformable to the field notes of the survey on file in this office, which have been examined and approved.

Surveyor General's Office
Cheyenne Wyo
April 16th 1883

Edw. A. David
Surveyor General.