Ac. 6973

ORIGINAL

TOWNSHIP 25 NORTH, RANGE 95 WEST, OF THE SIXTH PRINCIPAL MERIDIAN, WYOMING.

DEPENDENT RESURVEY



Area Resurveyed 23016.56 Acres

This plat represents a retracement and re-establishment of the north, east, and west boundaries and the subdivisional lines designed to restore the corners in their true original locations according to the best available evidence. The lottings and areas are as shown on the plat approved May 5, 1883.

History of previous surveys is set forth in the field note record.

The survey was executed by Harry A. Smith, Agricultural Engineer, September [illegible] to October 3, 1963, pursuant to Special Instructions for Group No. [illegible], Wyoming, dated August 9, 1963.

UNITED STATES DEPARTMENT OF THE INTERIOR
BUREAU OF LAND MANAGEMENT
Washington, D. C. December 4, 1964

This plat is strictly conformable to the approved field notes, and the survey, having been correctly executed in accordance with the requirements of law and the regulations of this Bureau, is hereby accepted.

For the Director

E. E. Remington

Chief, Division of Engineering

W.H.B.

Filed with Land Office Jan. 7, 1965

1364-A

25-95

(19)

85

1866

TOWNSHIP No. 25 NORTH. RANGE No. 95 WEST of the 6th Principal MERIDIAN.

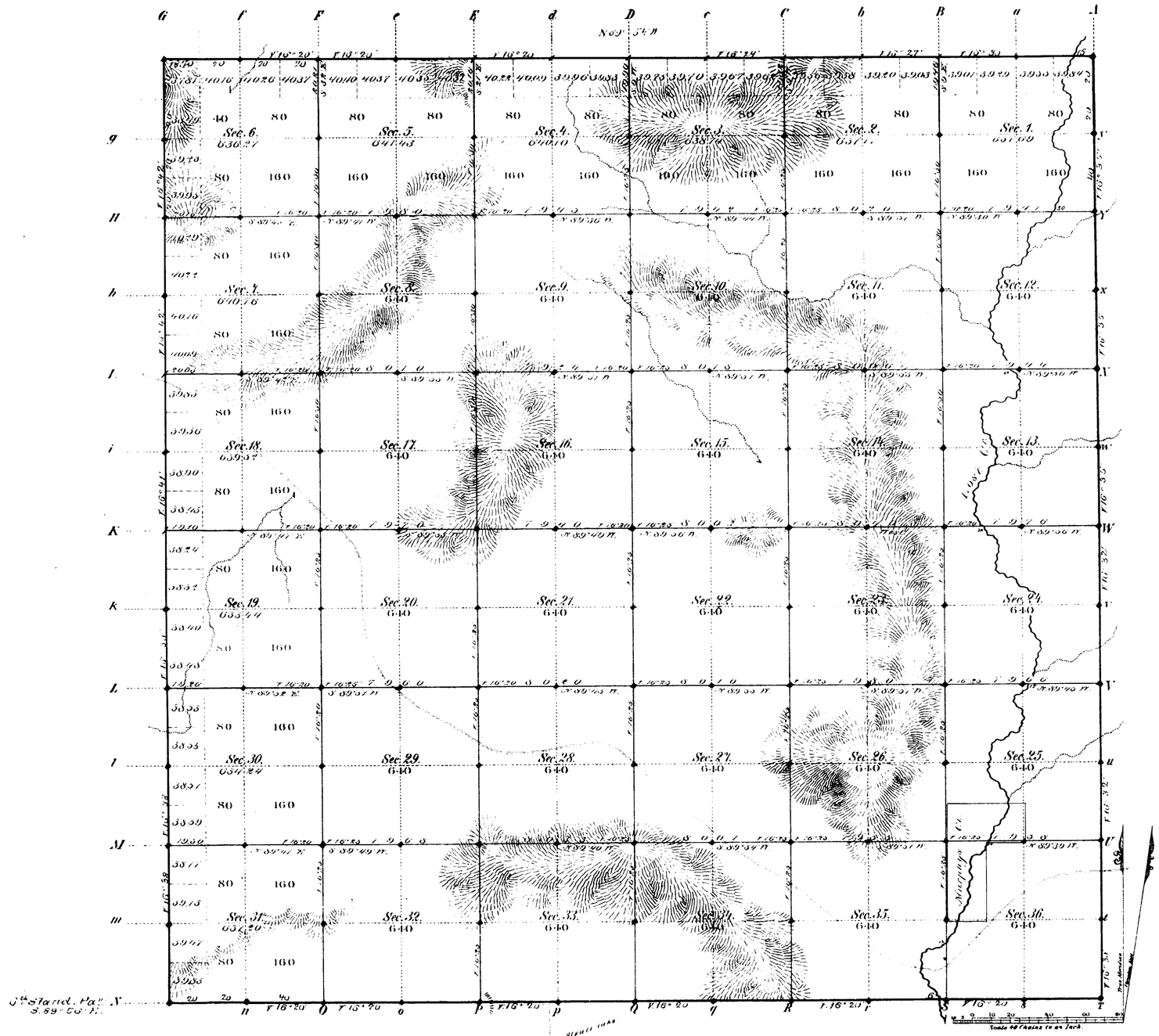

Total number of Acres. 23016.56

Surveys Designated	By Whom Surveyed	Date of Contract	Amount of Surveys Mls	Chs	Lks	When Surveyed	Magnetic Declination
E. W. N. Township lines	Frank S. Wood	May 31, 1882	17	78	70	Aug. 24, 29, 1882	16° 28' East
Subdivisions	D. C. Sampson	July 4, 1882	39	12	49	Nov. 15, 24, 1882	16° 25' "
Connections							
6th Stand P. N.	Frank S. Wood	May 31, 1882	6	00	00	Aug. 16, 1882	

The above Map of Township No. 25 North Range No. 95 West of the Sixth Principal Meridian Wyoming Territory is strictly conformable to the field notes of the survey thereof on file in this Office, which have been examined and approved

Surveyor General's Office,
Cheyenne Wyoming
May 5th 1883

Edw. C. David
Sur. Genl.

A. Gast & Co. St. Louis Mo.

1364

25-95

(1.9)
Indexed

accession no 1912

.54

6th STANDARD PARALLEL NORTH

from the 11th Auxiliary to the 12th Guide Meridian, W. between Tps 24 & 25 N. Rgs 93 to 96 incl. W. of the 6th Princ. Merid. Wyo. Terr.
S. 89° 56' E.
Va 16° 20' E.

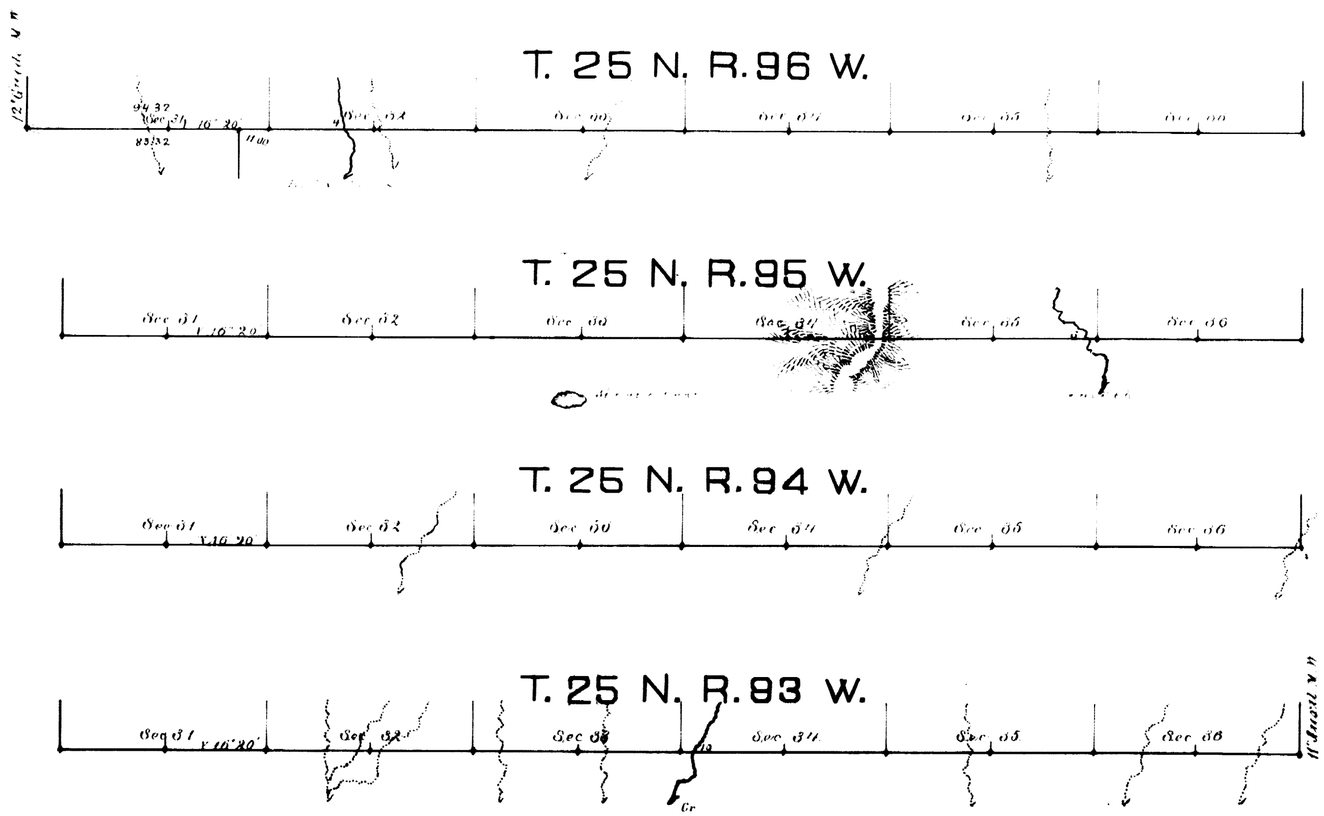

Scale 40 chains to an inch.

Magnetic Variation East.

Surveys Designated	By whom Surveyed	Date of Contract	Amount of Surveys			When Surveyed
			mls	chs	lks	
6th Stand. Parl. N.	Frank S. Wood	May 31st 82	24	14	32	Aug 12-17 1882

I hereby certify that the above diagram of the 6th Stand. Parallel North from the 11th Auxiliary Merid. to the 12th Guide Merid. W. betw. Townships 24 & 25 N. in Ranges 93 to 96 incl. West of the 6th Princpl. Merid. Wyoming Territory, is strictly conformable to the field notes of the surveys thereof on file in this Office, which have been examined and approved.

Surveyor Generals Office
Cheyenne, Wyom.
April 11th 1883

Edw. C. David
Surveyor General.

1407

(19) Archived

1914

EXTERIOR LINES.

Scale 3 miles to 1 inch; Magnetic Variation East.

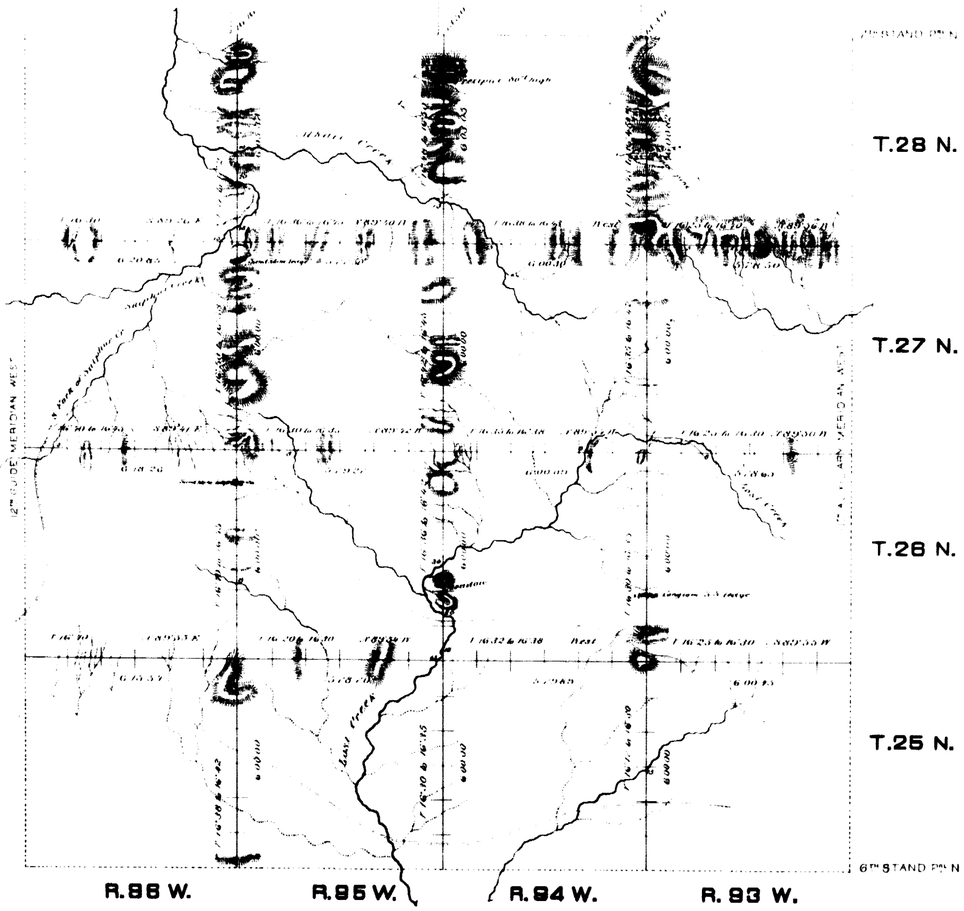

Surveys Designated	By Whom Surveyed	Date of Contract	Amount of Surveys Mls	Chs	Lks	When Surveyed
Exterior Lines	Frank S. Hood	May 31, 1882	144	57	29	Aug 16-22 & Aug 24 Sept 5, 1882
Connections	" " "	" " "		42	90	" " "

I hereby certify that the above diagram of the exterior lines of Townships No 25, 26, 27 and 28 North, Ranges No 93, 94, 95, and 96 West of the Sixth Principal Meridian Wyoming Territory is strictly conformable to the field notes of the survey on file in this office, which have been examined and approved.

Surveyor General's Office
Cheyenne Wyo.
April 14th 1883

Edw. A. David
Surveyor General

1409