Ac. 6377

ORIGINAL

TOWNSHIP 25 NORTH, RANGE 96 WEST, OF THE SIXTH PRINCIPAL MERIDIAN, WYOMING.

DEPENDENT RESURVEY



Area Resurveyed 23747.71 Acres

This plat represents a retracement and re-establishment of the west boundary of the township, which is a portion of the Twelfth Guide Meridian West, and the subdivisional lines designed to restore the corners in their true original locations according to the best available evidence. The lottings and areas are as shown on the plat approved May 5, 1883.

History of previous surveys is set forth in the field note record.

The survey was executed by Jack A. Eaves, Supervisory Cadastral Surveyor, September 4, to October 7, 1963, pursuant to Special Instructions for Group No. 288, Wyoming, dated August 9, 1963.

UNITED STATES DEPARTMENT OF THE INTERIOR
BUREAU OF LAND MANAGEMENT
Washington, D. C. December 4, 1964

This plat is strictly conformable to the approved field notes, and the survey, having been correctly executed in accordance with the requirements of law and the regulations of this Bureau, is hereby accepted.

For the Director

Chief, Division of Engineering

WHB

Filed with Land Office Jan. 7, 1965

1377-A

25 96

(19)

89

1879

TOWNSHIP No 25 NORTH. RANGE No 96 WEST of the 6th Principal MERIDIAN.

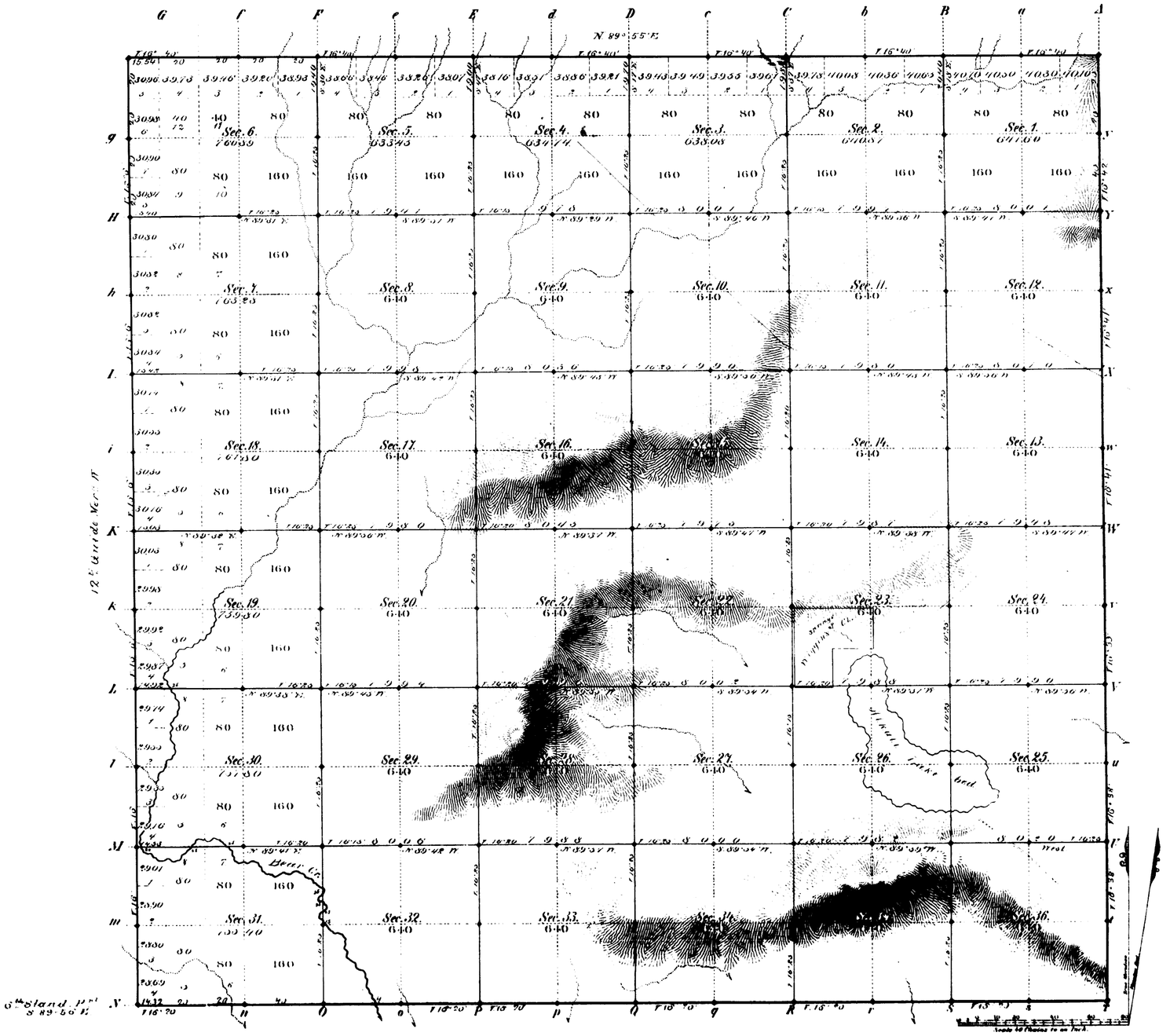

Survey Designated	By Whom Surveyed	Date of Contract	Amount of Surveys M. Ch. Lks.	When Surveyed	Magnetic Declination
E. N. Township lines	Frank S. Hough	May 31, 1882	12 15 54	Sept. 2 1882	16° 45 East
Subdivisions	D. C. Dunfrain	July 21, 1882	60 41 93	Nov. 30 to 1882	16° 30
Connections					
6th Stand. P.	Frank S. Hough	May 31, 1882	9 14 32	Aug. 15, 1882	
12th Guide W.	Wm. H. Derby	April 7, 1877	5 33 01	May 13 to 1877	

The above Map of Township No 25 North Range No 96 West of the Sixth Principal Meridian Wyoming Territory is strictly conformable to the field notes of the survey thereof on file in this Office, which have been examined and approved

Surveyor Generals Office, Cheyenne Wyoming, May 5th 1883

Surveyor Gen'l Terr. Wyo.

1377

25-96

(9)

517

36

TWELFTH GUIDE MERIDIAN WEST,

From 5th Standard Parallel North to S. Boundary of Shoshone Indian Reservation, & in Townships 21 to 34 N. inclusive, between Ranges 96 & 97 W. of the 6th Principal Meridian, Wyoming Territory.

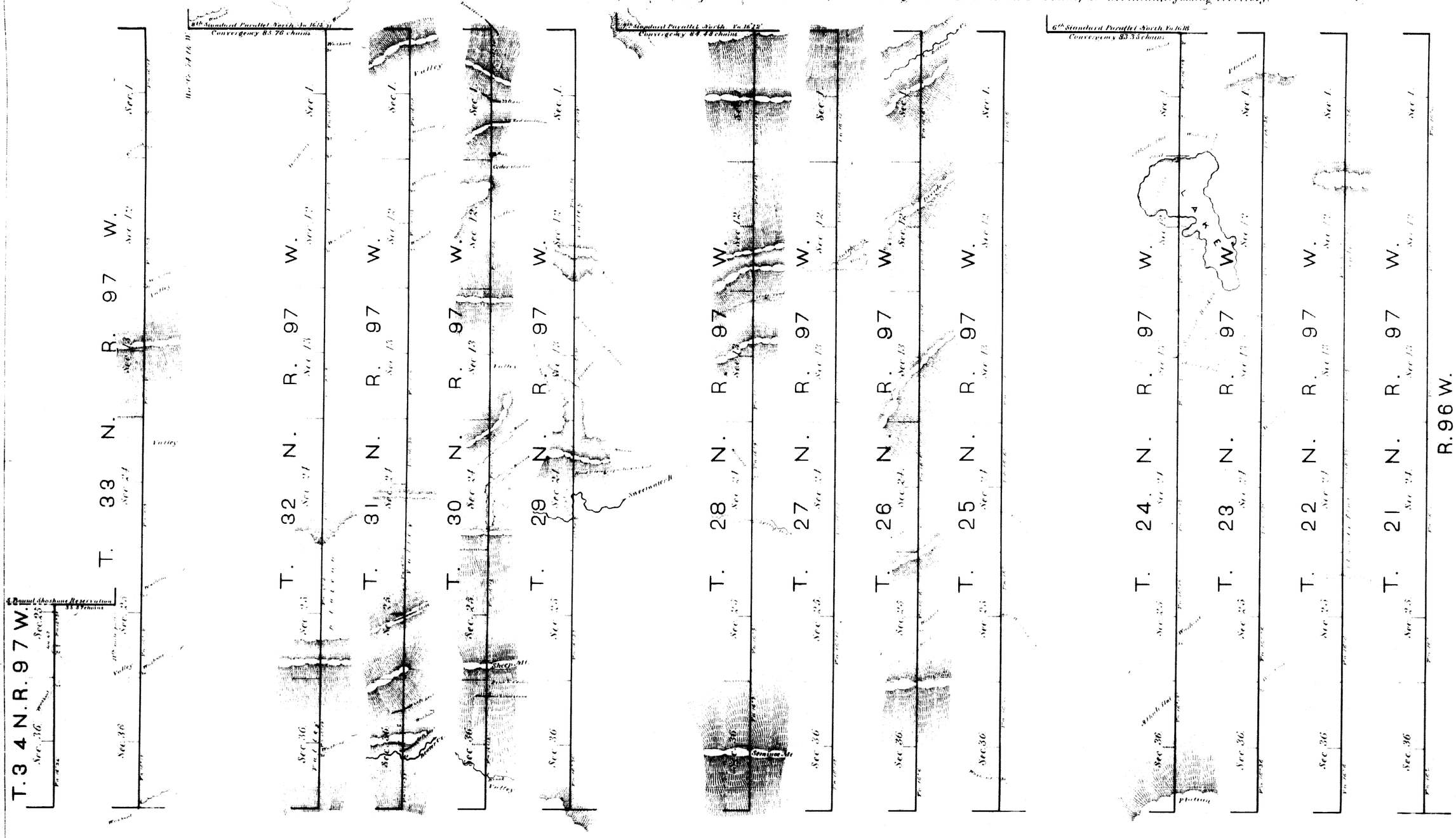

Scale 40 chains to an inch.

Surveys designated	By whom surveyed	Date of contract	Amount of Surveys	When surveyed.
12th Guide Mer.d W.	Wm B. Yerby	April 2nd 1877	79 44 43	May & June, 1877
Convergency			3 13 59	
Connections			35 57	
		Total	83 13 59	

I hereby certify, that the above diagram of the 12th Guide Meridian W. on T. 21 to 34 N. R. 96 & 97 West of the 6th Principal Meridian in Wyoming Territory, is strictly conformable to the original field notes of the survey thereof, on file in this office, which have been examined and approved.

Surveyor Generals Office,
Cheyenne Wyo. July 26 1877.

Edw. C. David
Surveyor General.

Magnetic variation East.

442

(19)
Indexed

accession no 1912

8th STANDARD PARALLEL NORTH

from the 11th Auxiliary to the 12th Guide Meridian, W. between Tps 24 & 25 N. Rgs. 93 to 96 incl. W. of the 6th Princ. Merid. Wyo. Terr.
S. 89° 56' E.
Va 16° 20' E.

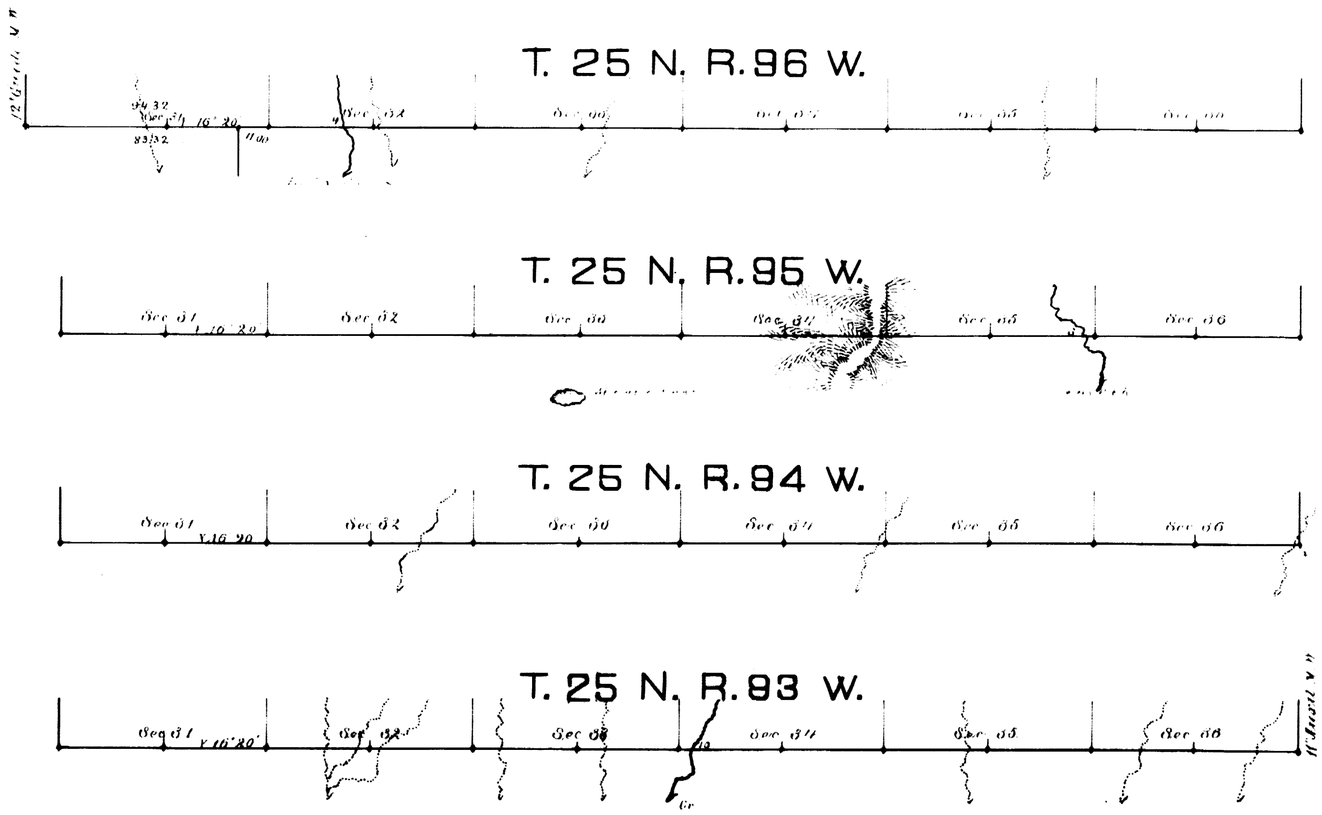

Scale 40 chains to an inch

Magnetic Variation East

Surveys Designated	By whom Surveyed	Date of Contract	Amount of Surveys	When Surveyed
8th Stand. Par. N.	Frank S. Wood	May 31st 82	24 14 82	Aug 12-17-1882

1407

I hereby certify that the above diagram of the 8th Stand. Parallel North from the 11th Auxiliary Merid. to the 12th Guide Merid. W. betw. Townships 24 & 25 N. in Ranges 93 to 96 incl. West of the 6th Princpl. Merid. Wyoming Territory, is strictly conformable to the field notes of the surveys thereof on file in this Office, which have been examined and approved.

Surveyor Generals Office
Cheyenne, Wyom.
April 11th 1883

Edw. C. David
Surveyor General.

(19)

1914

56

EXTERIOR LINES.

SCALE 3 MILES TO 1 INCH. MAGNETIC VARIATION EAST.

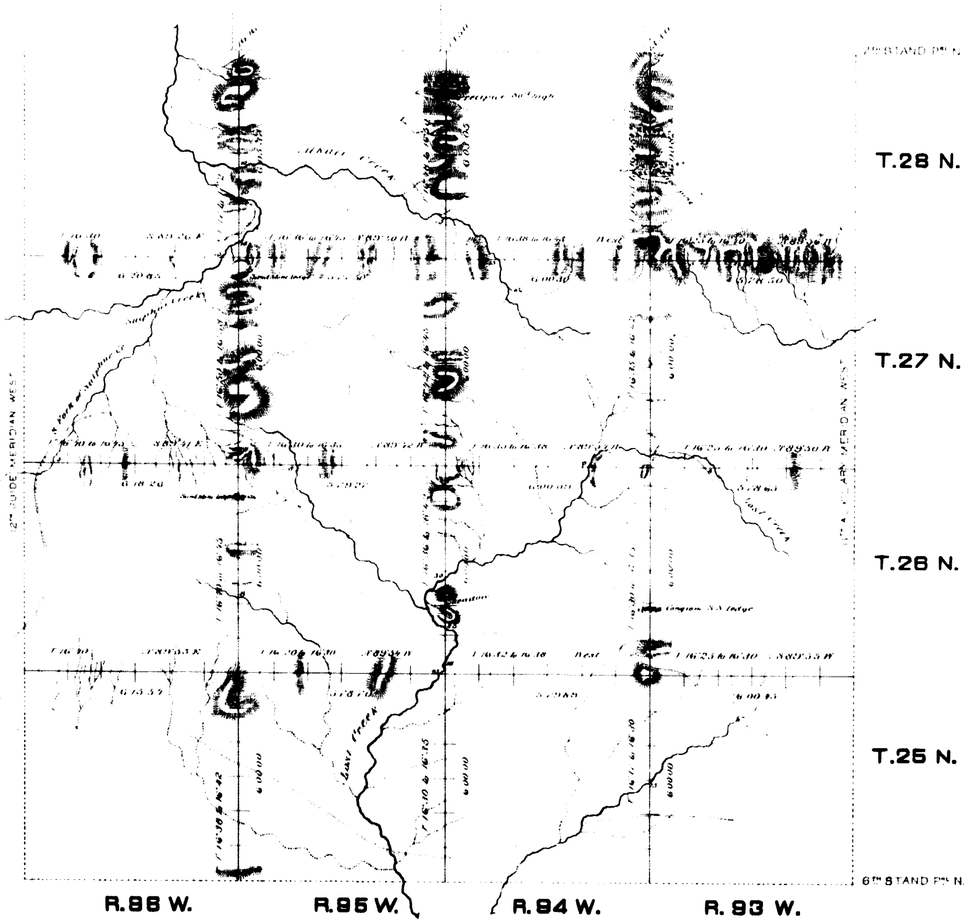

Surveys Designated	By Whom Surveyed	Date of Contract	Amount of Surveys Mls	Chs	Lks	When Surveyed
Exterior Lines	Frank S Hood	May 31, 1882	194	57	29	May 16-22 & May 24 Sept 5, 1882
CONNECTIONS	" " "	" " "		42	90	" " "

I hereby certify that the above diagram of the exterior lines of Townships No 25, 26, 27 and 28 North, Ranges No 93, 94, 95, and 96 West of the Sixth Principal Meridian Wyoming Territory is strictly conformable to the field notes of the survey on file in this office, which have been examined and approved.

Surveyor Generals Office
Cheyenne Wyo
April 8th 1883

Edw. C. David
Surveyor General

1409