3064

TOWNSHIP No. 25 NORTH. RANGE No. 97 WEST of the 6th Principal MERIDIAN.

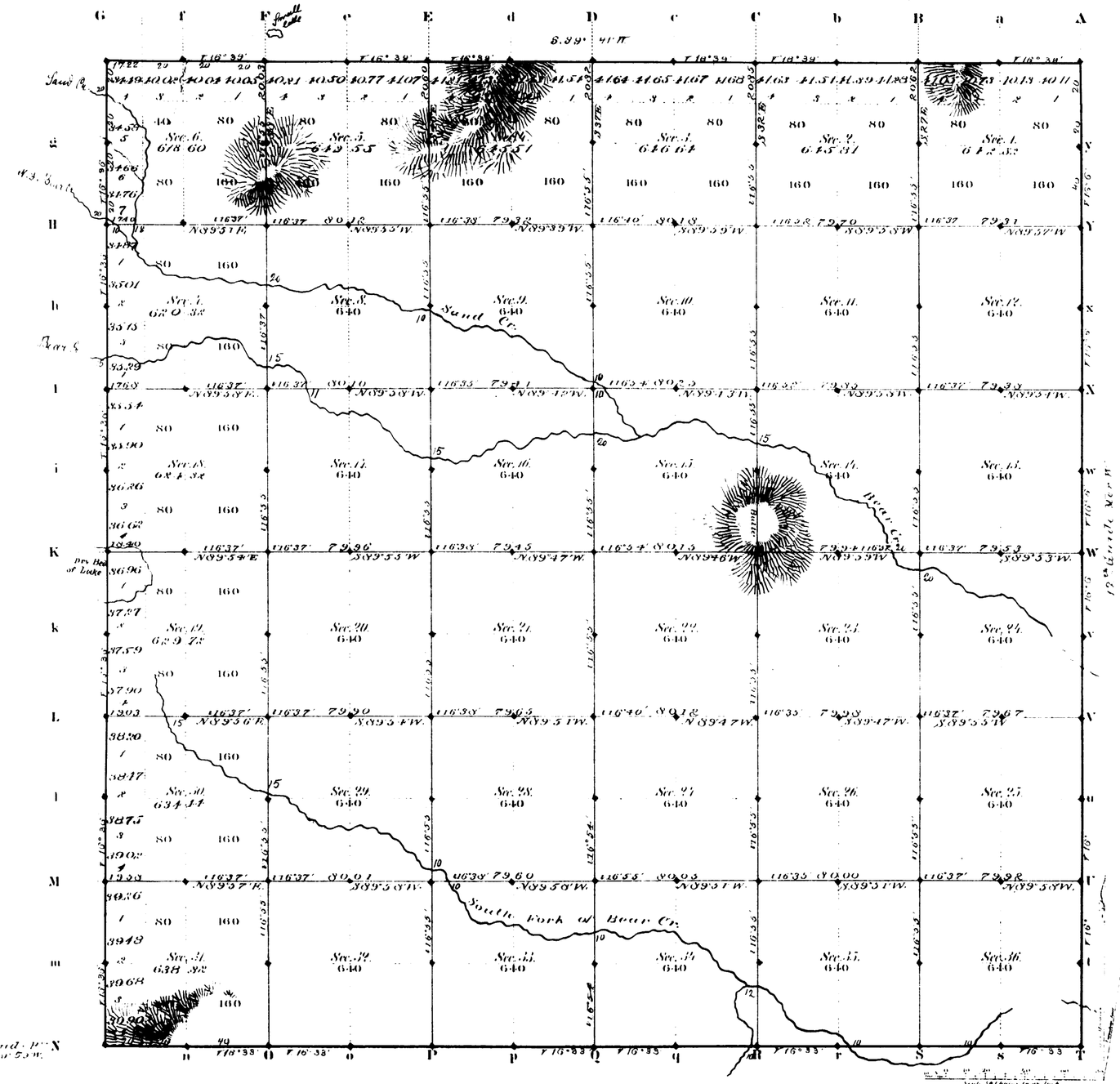

Total number of Acres 2,290,855

Surveys Designated	By Whom Surveyed	Date of Contract	Amount of Surveys Mls	Chs	Lks	When Surveyed	Magnetic Declination
W. & N. Township lines	Joseph H. Fairfield	July 13, 1882	11	77	22	Sept 17, 1882	16° 37' East
Subdivisions	J. L. Propst	May 14, 1883	59	70	56	June 23 & 28 1883	16° 15' " "
Connections							
6th Stand P. N.	Joseph H. Fairfield	July 13, 1882	6	00	00	Sept 11, 1882	
12th Guide N. W.	Wm. B. Yerby	April 2, 1877	6	00	00	May 13, 14, 1877	

The above Map of Township No. 25 North Range No. 97 West of the Sixth Principal Meridian Wyoming Territory is strictly conformable to the field notes of the survey thereof on file in this Office, which have been examined and approved

Surveyor General's Office,
Cheyenne Wyoming
February 8th 1884

Edw. C. Davis
Pur. Gen.

A. Gast & Co. St. Louis Mo.

1954

25-97

TWELFTH GUIDE MERIDIAN WEST,

From 5th Stand.d Par.l N. to S. Bound.y of Shoshone Indian Reservation, & in Townships 21 to 34 N. inclusive, between Ranges 96 & 97 W. of the 6th Principal Meridian, Wyoming Territory.

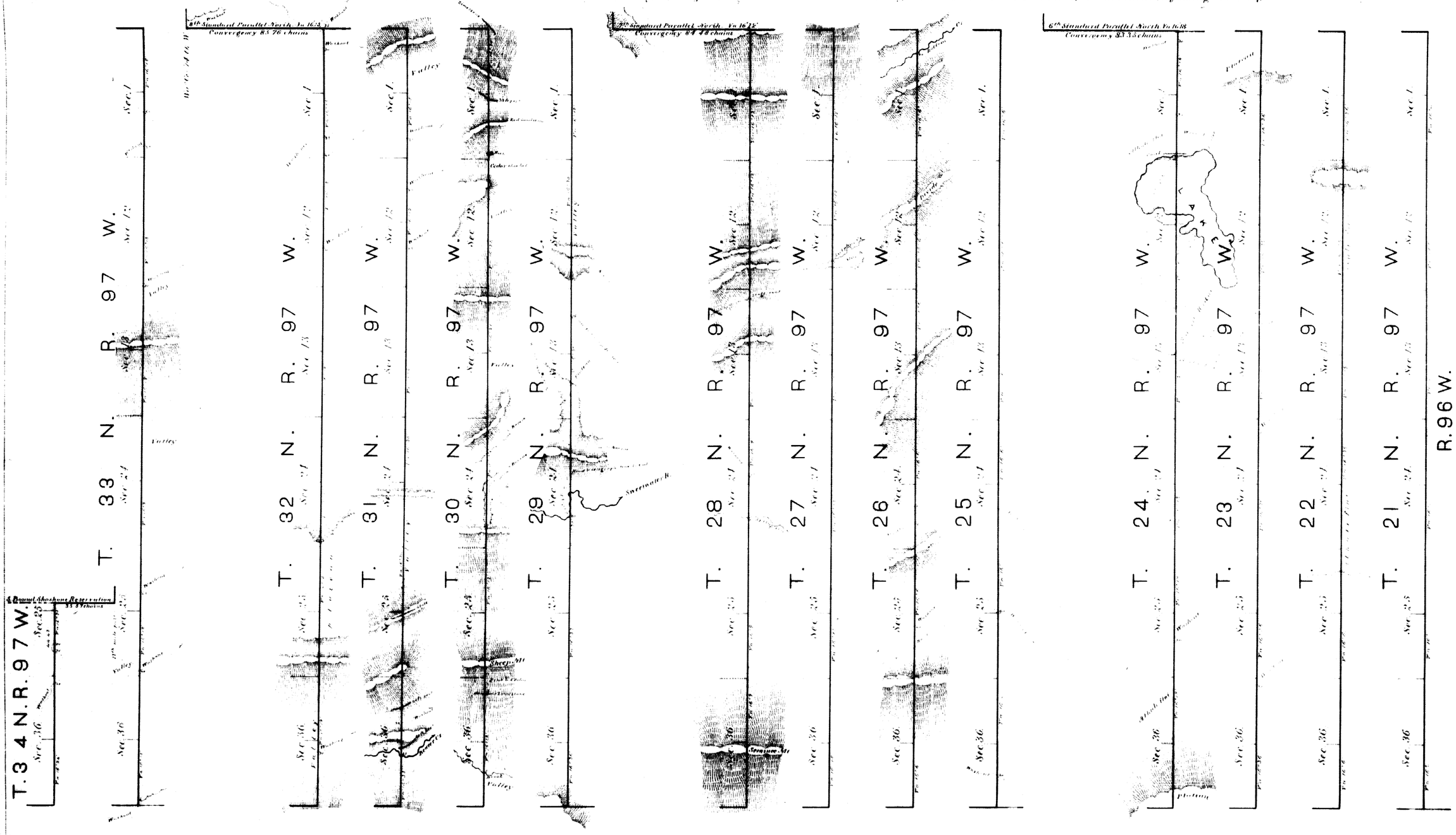

Scale 40 chains to an inch.

Surveys designated	By whom surveyed	Date of contract	Amount of Surveys	When surveyed
12th Guide Mer.n W	Wm. B. Seely	April 2nd 1877	79 44 . 43	May & June 1877
Convergency			3 13 59	
Connections			35 57	
		Total	83 . 13 59	

I hereby certify, that the above diagram of the 12th Guide Meridian W. in T. 21 to 34 N. rgs. R. 96 & 97 West of the 6th Principal Meridian in Wyoming Territory, is strictly conformable to the original field notes of the survey thereof, on file in this office, which have been examined and approved.

Surveyor General's Office,
Cheyenne Wyo. July 26 1877.

Edw. C. David
Surveyor General

Magnetic variation East.

EXTERIOR LINES.

Magnetic bar East. Scale 5 miles to 1 in.

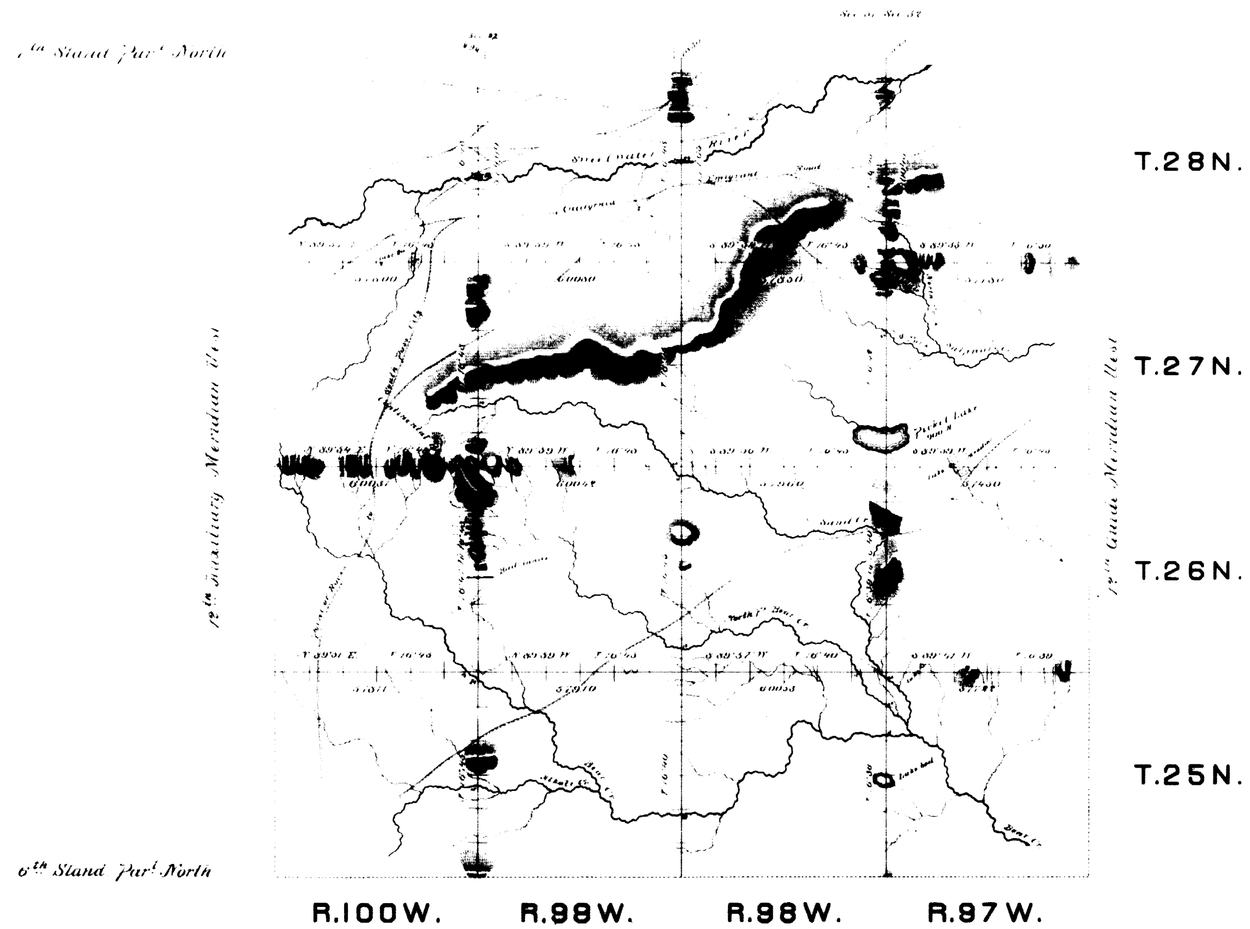

Surveys Designated	By whom surveyed	Date of contract	When surveyed.	Amt of surveys		
				mls	chs	lks
Exterior lines.	Joseph H. Fairfield	July 13, 1882	Sept 16 Oct 5, 1882	143	50	99
Connections	. . .	. . .	. . .		32	69

I hereby certify that the above diagram of the Exterior lines of Tps. No. 25, 26, 27 & 28, Rgs. No. 97, 98, 99 & 100 West of the 6th Principal Meridian, Wyoming Territory, is strictly conformable to the field notes of the survey thereof on file in this Office, which have been examined and approved.

Surveyor General's Office,
Cheyenne Wyo. May 10th 1883.

Edw. C. Davis
Sur. Gen.l

(20)

2010

17

SIXTH STANDARD PARALLEL NORTH.

FROM THE 12TH GUIDE MRN WEST TO THE 12TH AUXILIARY MRN WEST BETW. TPS. 24 & 25 NORTH, IN RANGES 97 TO 100 INCLUSIVE WEST OF THE 6TH PRPL WYOMING TERRITORY.

Scale 40 Chains to an Inch

Magnetic Variation East
Course S. 89°59' W.

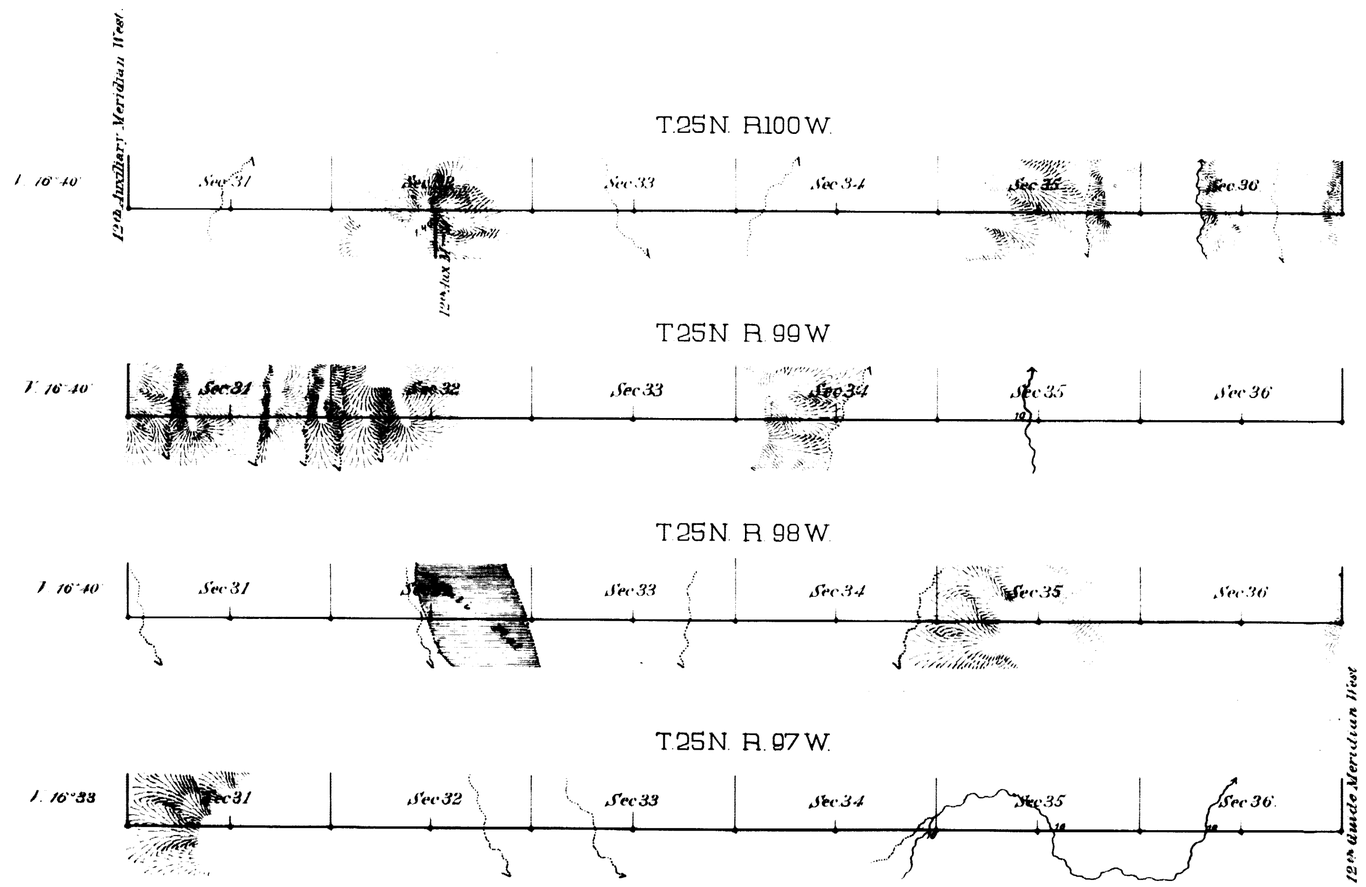

Surveys Designated	By Whom Surveyed	Date of Contract	Amount of Surveys Mr	Ch	Lks	When Surveyed
6th Stand. P.N.	Joseph H. Fairfield	July 13, 1862.	24	0	0	Sept. 11, 12, 1862

I hereby certify that the above above diagram of the 6th Standard Prl N. from the 12th Guide Mrdn West to the 12th Auxiliary Mrdn West betw. Tps 24 & 25 N., in Rgs 97 to 100 inclusive West of the 6th Prl Mrdn Wyoming Territory is strictly conformable to the field notes of the survey thereof on file in this Office, which have been examined and approved.

Surveyor General's Office,
Cheyenne, Wyoming
May 10th 1863.

Edw. C. David
Survr Genl

1460