(25)

18

accession no. 3065

TOWNSHIP No. 25 NORTH. RANGE No. 98 WEST of the 6th Principal MERIDIAN.

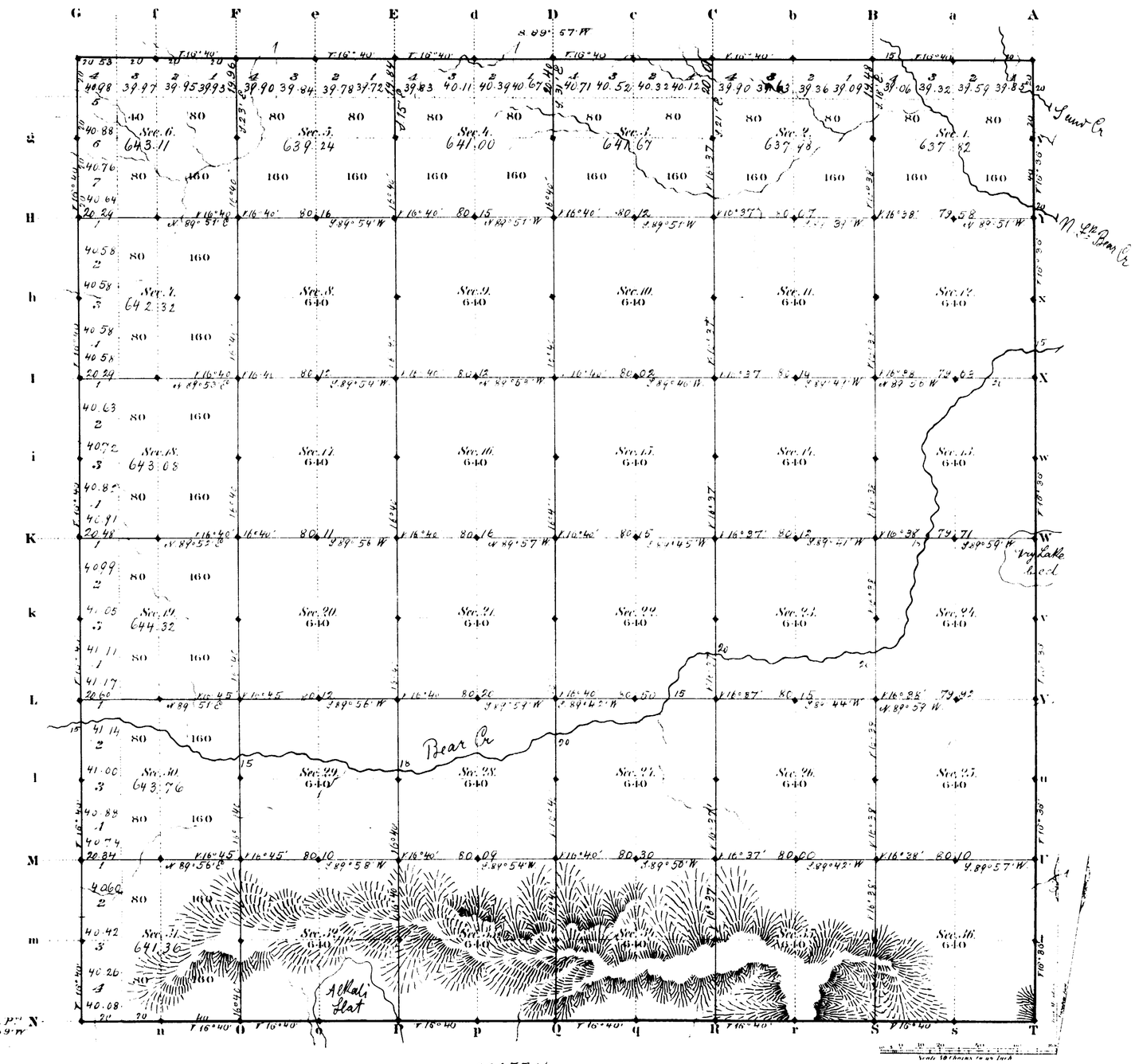

Total number of Acres. 23055.66

Surveys Designated	By Whom Surveyed	Date of Contract	Amount of Surveys Mls	Chs	Lks	When Surveyed	Magnetic Declination
E.W.&N. Township lines	Joseph H. Fairfield	July 13, 1882	18	00	53	Sept 17, 22, 1882	16° 39' East
Subdivisions	J. L. Trapst	May 14, 1883	60	03	53	June 16 - 22, 1883	16° 40 " "
Connections							
6th Stand. P.N.	Joseph H. Fairfield	July 13, 1882	0	00	00	Sept 11, 1882	

The above Map of Township No. 25 North Range No. 98 West of the Sixth Principal Meridian Wyoming Territory is strictly conformable to the field notes of the survey thereof on file in this Office, which have been examined and approved

Surveyor Generals Office,
Cheyenne Wyoming
February 2nd 1884

Edw. C. Dawson
Sur. Gen.

A. Gast & Co. St. Louis Mo.

1955

25 - 98

(20)

2009

16

EXTERIOR LINES.

Magnetic bar East. Scale 5 miles to 1 in.

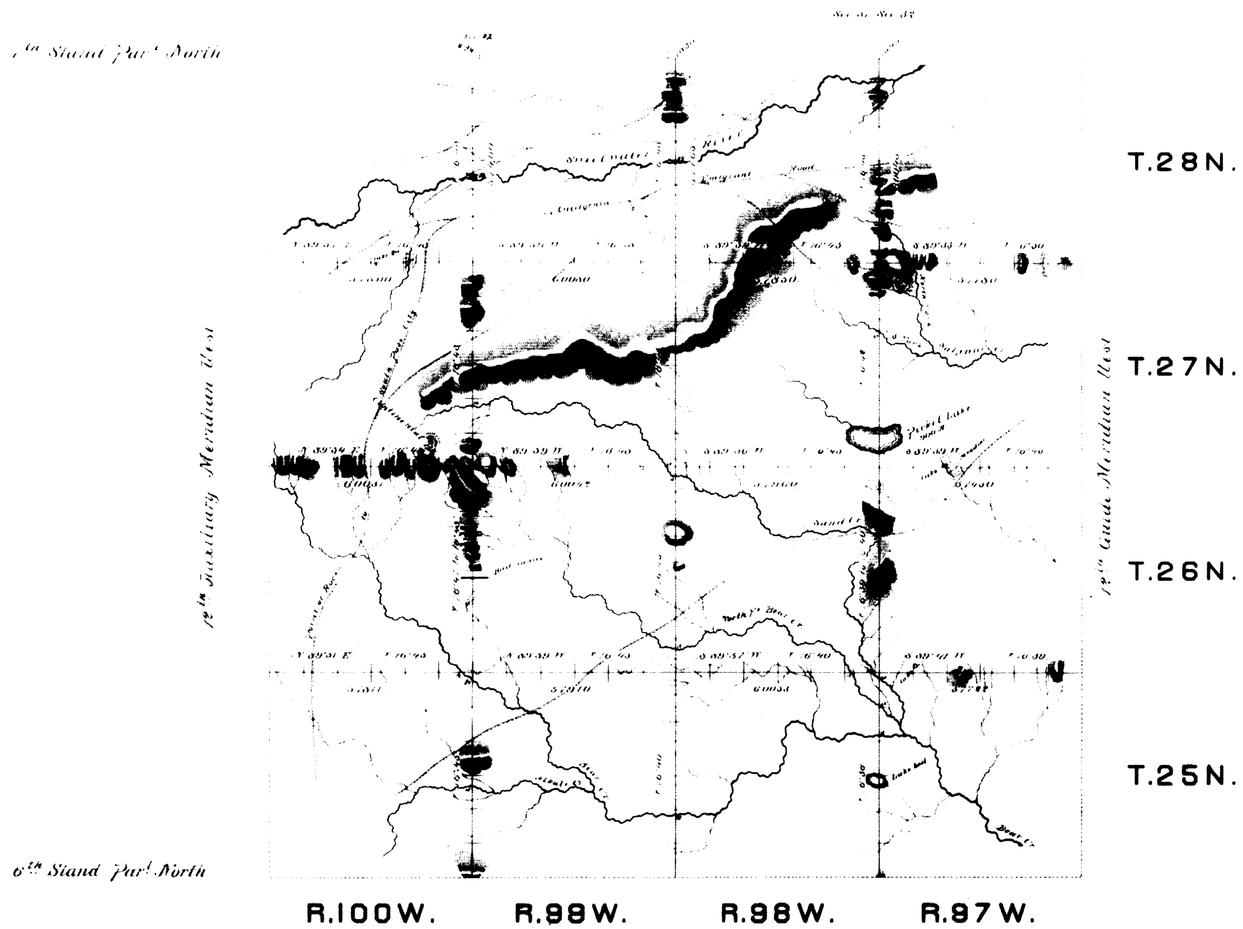

Surveys Designated	By whom surveyed	Date of contract	When surveyed.	Amt of surveys mls	chs	lks
Exterior lines	Joseph H Fairfield	July 13, 1882	Sept 16 Oct 5, 1882	145	50	99
Connections	. . .	. . .	. .		32	69

I hereby certify that the above diagram of the Exterior lines of Tps. No. 25, 26, 27 & 28, Rgs No. 97, 98, 99 & 100 West of the 6th Principal Meridian, Wyoming Territory, is strictly conformable to the field notes of the survey thereof on file in this Office, which have been examined and approved.

Surveyor Generals Office,
Cheyenne Wyo May 10th 1883.

Edw. C. David
Sur. Gen.l

1459

(20)

.2010

SIXTH STANDARD PARALLEL NORTH.

FROM THE 12TH GUIDE MAN WEST TO THE 12TH AUXILIARY MAN WEST BETW. TPS. 24 & 25 NORTH, IN RANGES 97 TO 100 INCLUSIVE WEST OF THE 6TH PR PL WYOMING TERRITORY.

Scale 40 Chains to an Inch

Magnetic Variation East
Course S. 89° 59' W

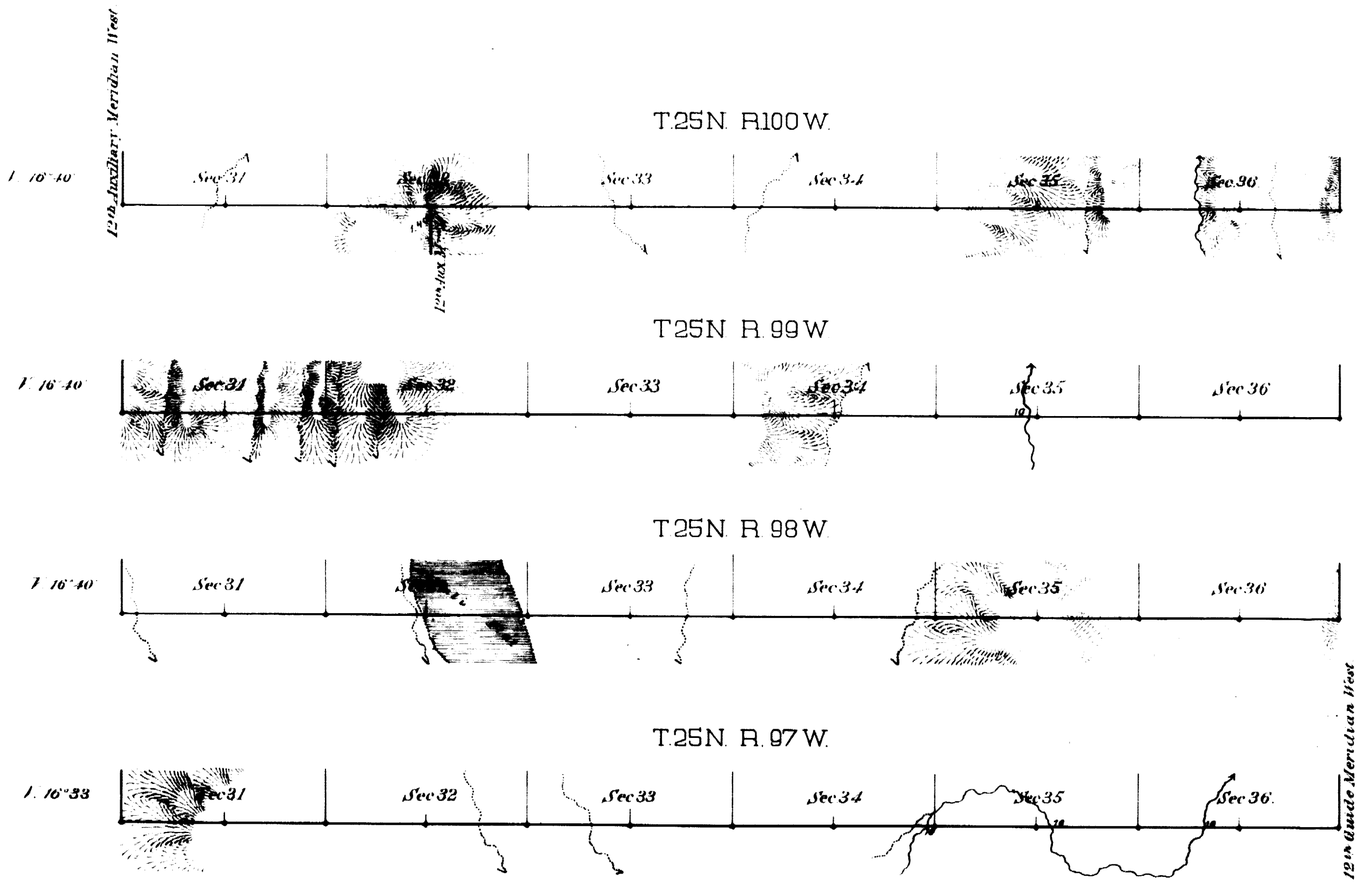

Survey Designated	By Whom Surveyed	Date of Contract	Amount of Surveys MW	cut	Line	When Surveyed
6th Stand. P.N.	Joseph H. Fairfield	July 18, 1862.	24	0	0	Sept. 11, 12, 1862

I hereby certify that the above above diagram of the 6th Standard Pr. N. from the 12th Guide Mdn West to the 12th Auxiliary Mdn West betw. Tps. 24 & 25 N., in Rgs. 97 to 100 inclusive West of the 6th Pr. Mdn Wyoming Territory is strictly conformable to the field notes of the survey thereof on file in this Office, which have been examined and approved.

Surveyor Generals Office,
Cheyenne, Wyoming
May 10th 1883.

Edw. C. Bond
Surv. Gen.

1460