3072

TOWNSHIP No. 25 NORTH. RANGE No. 99 WEST of the 6th Principal MERIDIAN.

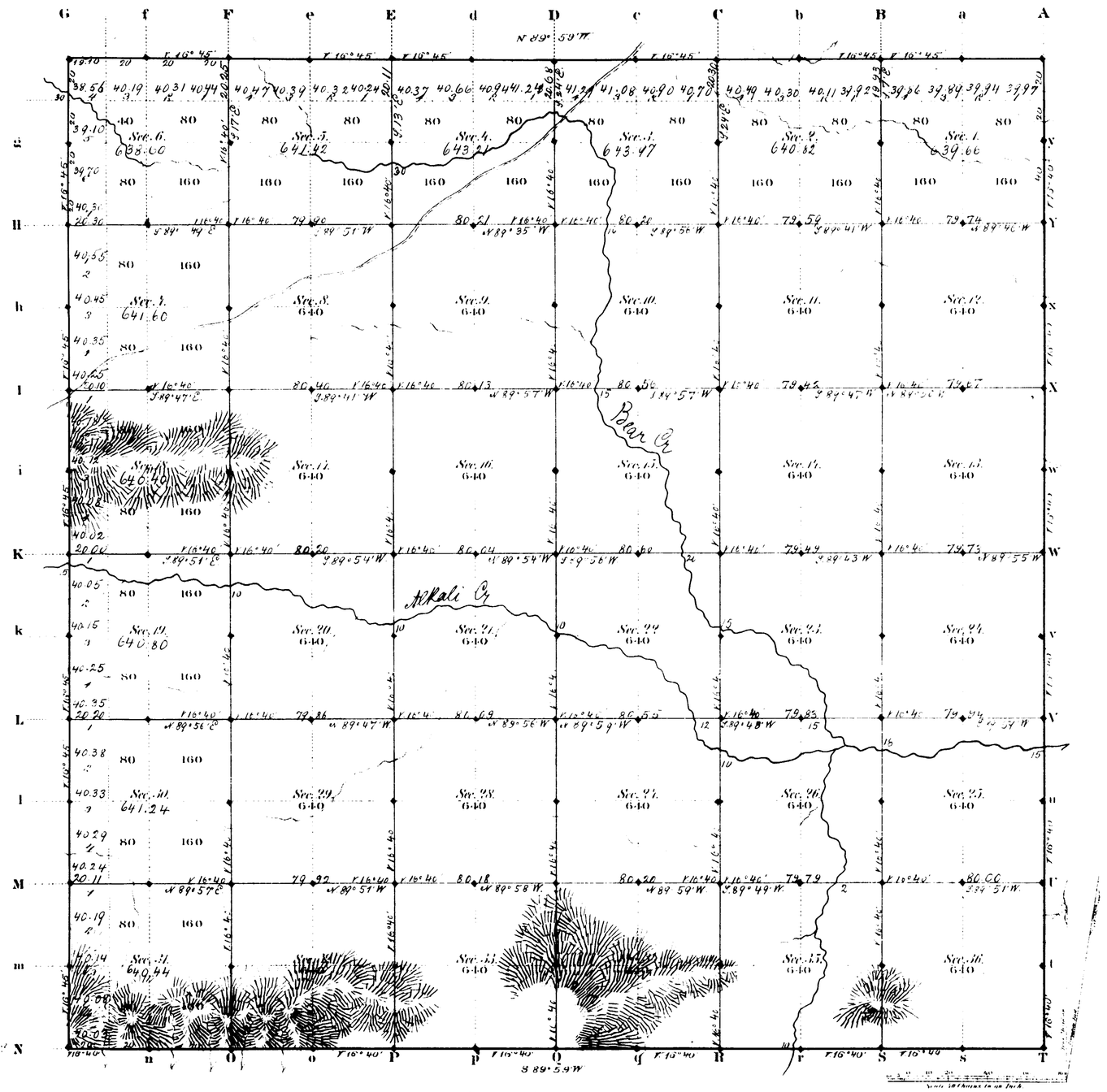

Total number of Acres 23,052.16

Surveys Designated	By Whom Surveyed	Date of Contract	Amount of Surveys Mi.	Ch.	Lk.	When Surveyed	Magnetic Declination
E W & N Township lines	Joseph H. Fairfield	July 13, 1882	17	79	10	Sept. 22, 28, 1882	16° 43' East
Subdivisions	J. L. Proper	May 14, 1883	60	02	22	June 9-15, 1883	16° 40' "
Connections							
6th Stand. P. N.	Joseph H. Fairfield	July 13, 1882	6	00	00	Sept. 12, 1882	

The above Map of Township No. 25 North Range No. 99 West of the Sixth Principal Meridian Wyoming Territory is strictly conformable to the field notes of the survey thereof on file in this Office, which have been examined and approved

Surveyor General's Office,
Cheyenne Wyoming
February 8th 1884

Edw. C. Davis
Pur. Genl.

A. Gast & Co. St. Louis Mo.

1962

25-99

(20)

2009

16

EXTERIOR LINES.

Magnetic Var. East. Scale 3 miles to 1 in.

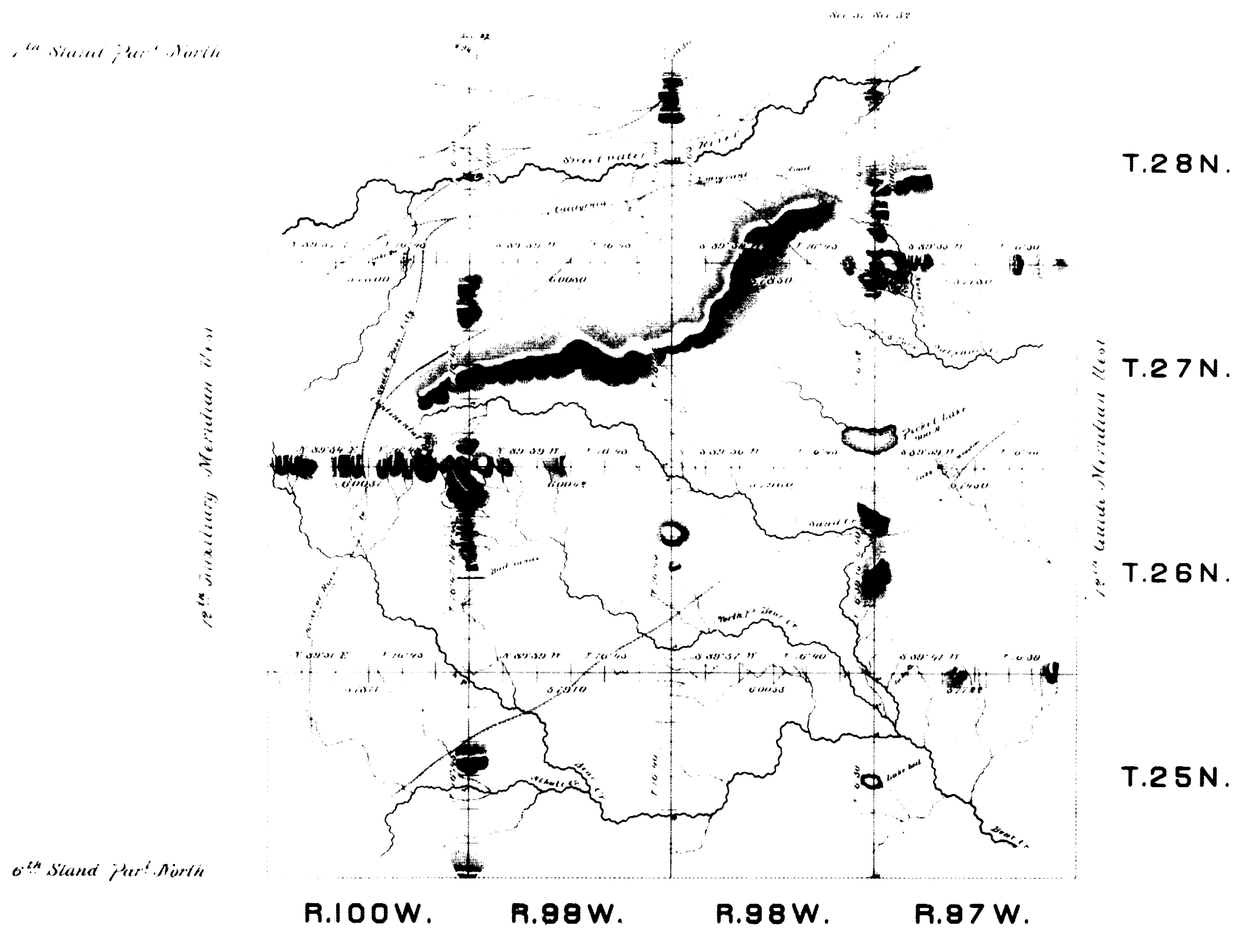

Surveys Designated	By whom surveyed	Date of contract	When surveyed.	Amt of surveys		
				mls.	chs.	lks.
Exterior lines.	Joseph H. Fairfield	July 13, 1882	Sept 16 Oct 3, 1882	143	50	99
Connections	. . .	. . .	.		52	69

I hereby certify that the above diagram of the Exterior lines of Tps. No. 25, 26, 27 & 28, Rgs No. 97, 98, 99 & 100 West of the 6th Principal Meridian, Wyoming Territory, is strictly conformable to the field notes of the survey thereof on file in this Office, which have been examined and approved.

Surveyor Generals Office,
Cheyenne Wyo. May 15th 1883.

Edw. C. David
" Sur. Gen'l

1459

(20)
Indexed

2010

SIXTH STANDARD PARALLEL NORTH.

FROM THE 12TH GUIDE MRN WEST TO THE 12TH AUXILIARY MRN WEST BETW. TPS. 24 & 25 NORTH, IN RANGES 97 TO 100 INCLUSIVE WEST OF THE 6TH PRL WYOMING TERRITORY.

Scale 40 Chains to an Inch

Magnetic Variation East
Course S. 89° 59' W.

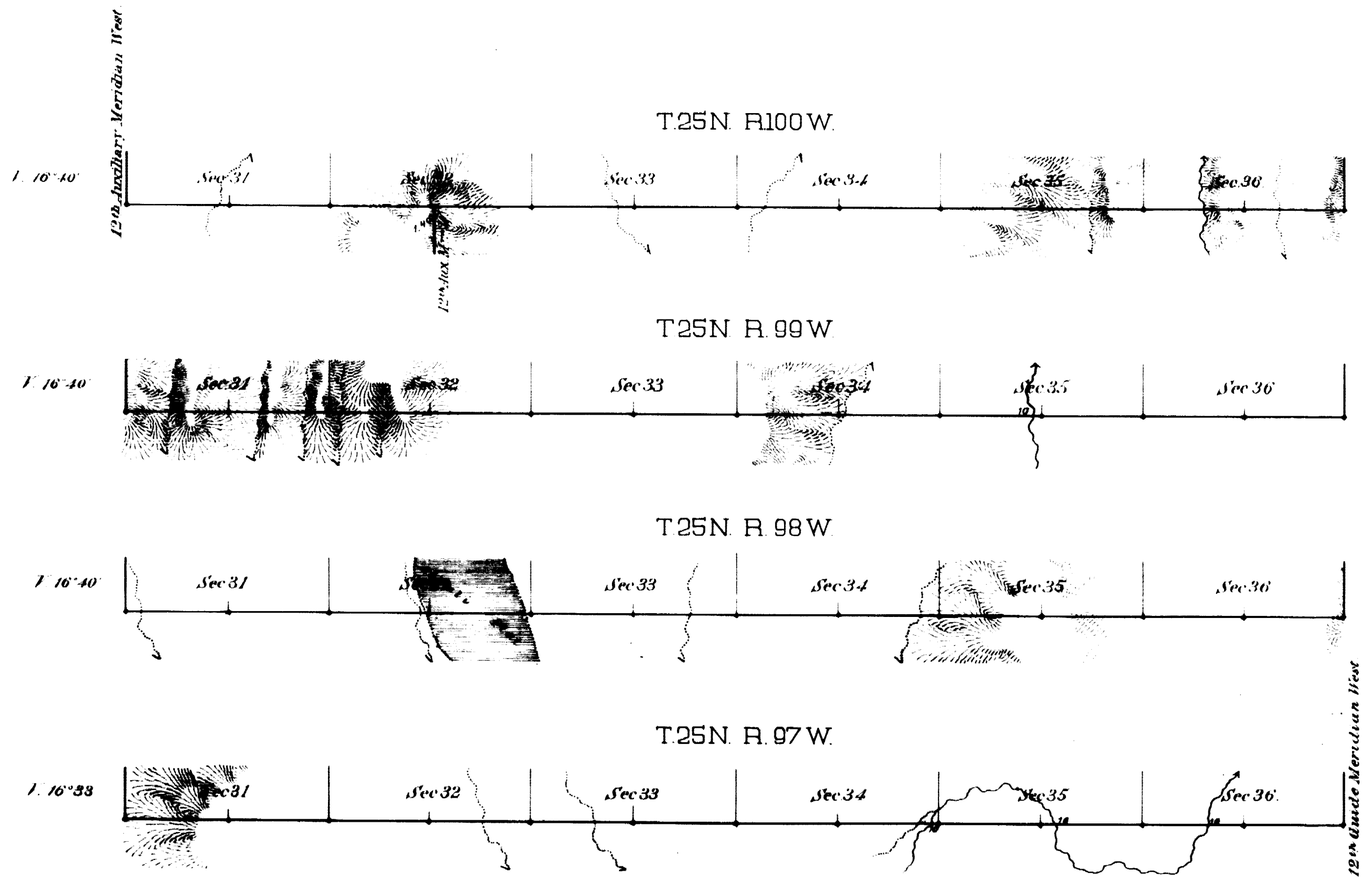

Surveys Designated	By Whom Surveyed	Date of Contract	Amount of Surveys M.P.	Ch.	Lks.	When Surveyed
6th Stand. P.N.	Joseph H. Fairfield	July 13, 1882.	24	0	0	Sept. 11, 12, 1882

I hereby certify that the above above diagram of the 6th Standard Prl N. from the 12th Guide Mrdn West to the 12th Auxiliary Mrdn West betw. Tps. 24 & 25 N., in Rgs. 97 to 100 inclusive West of the 6th Prl Mrn Wyoming Territory is strictly conformable to the field notes of the survey thereof on file in this Office, which have been examined and approved.

Surveyor General's Office,
Cheyenne, Wyoming
May 10th 1883.

Edw. C. David
Surv.r Gen.l

1460