(25)

40

3147

TOWNSHIP No. 26 NORTH. RANGE No. 100 WEST of the 6th Principal MERIDIAN.

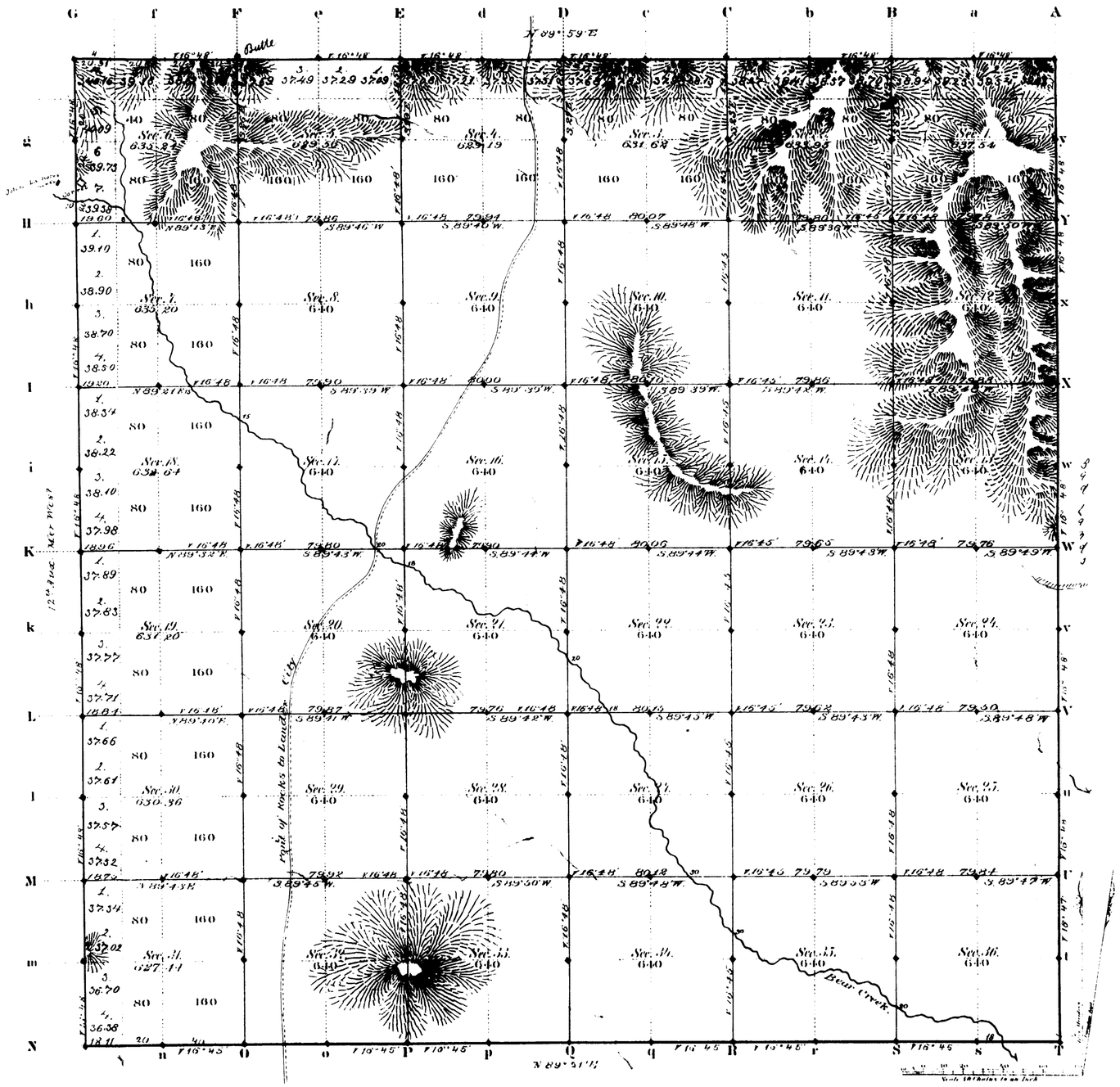

Total number of Acres 22953.94

Surveys Designated	By Whom Surveyed	Date of Contract	Amount of Surveys Mi.	Ch.	Lks.	When Surveyed	Magnetic Declination
S. E. & N. Township lines	Joseph H. Fairfield	July 13, 1882	17	78	42	Sept 28 & 30, and Octob 2, 1882	16° 47' East
Subdivisions	G. L. Boyd	May 14, 1883	59	66	73	July 19 & 1883	16° 47' " "
Connections							
12th Aux. M. W.	Joseph H. Fairfield	July 13, 1882	6	00	00	Sept 13, 1882	

The above Map of Township No. 26 North Range No. 100 West of the Sixth Principal Meridian Wyoming Territory is strictly conformable to the field notes of the survey thereof on file in this Office, which have been examined and approved.

Surveyor General's Office
Cheyenne Wyoming
February 8th 1884

Edw. C. Dunn
Mr. Genl.

A. Grant & Co. St. Louis Mo.

1981

26-100

(20)

2008

12th AUXILIARY MERIDIAN WEST,

From the 5th to the 7th Standard Parallel N. in Tps 21 to 28 N. inclusive between Ranges 100 & 101

W. of the 6th Pr. Mer. Wyo. Ter.

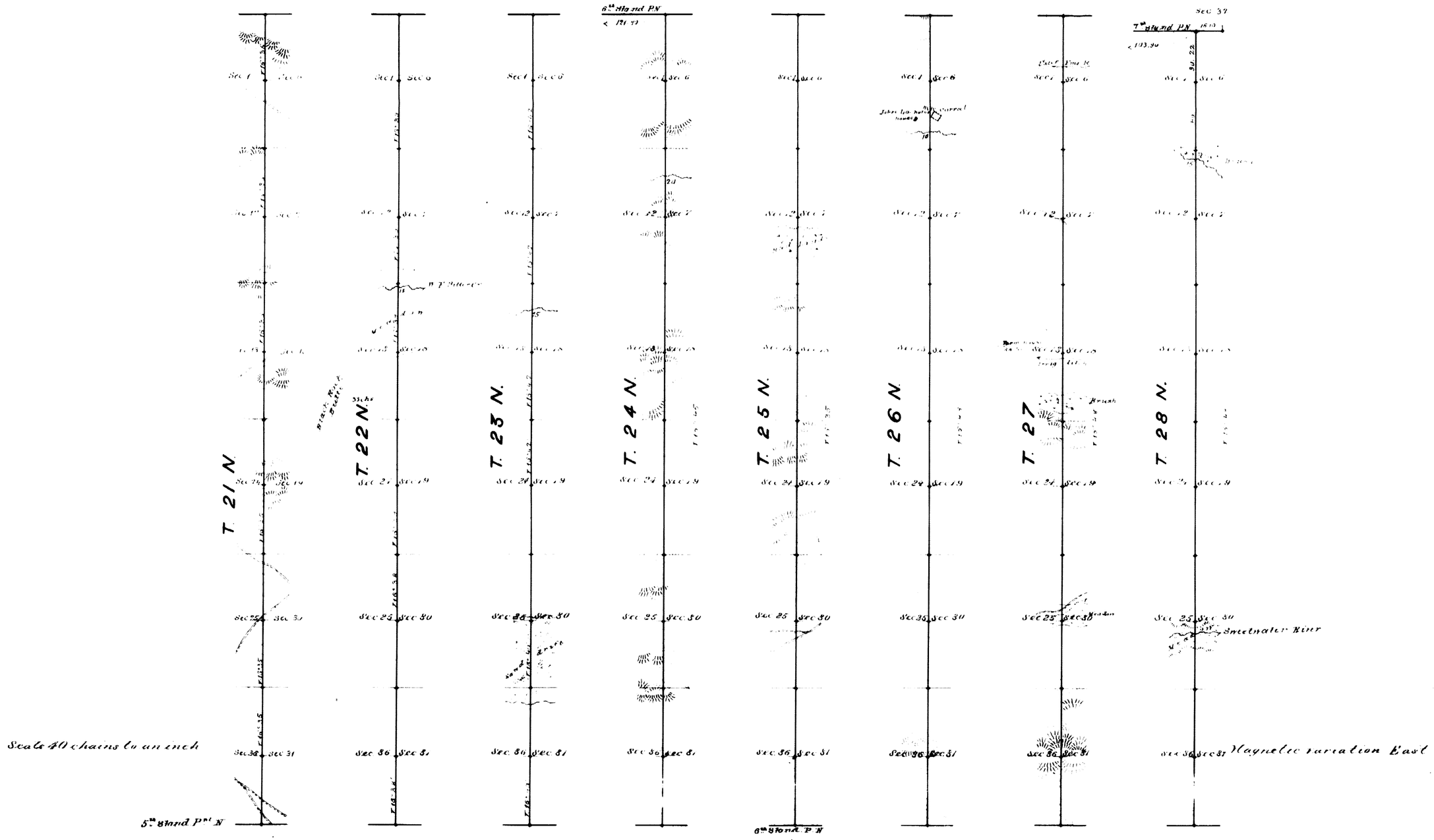

Surveys designated	By whom surveyed	Date of contract	Amounts surveyed Mu.	Ch.	Lks.	When surveyed
12th Auxil. M W	Joseph H. Kerrick	July 13th 1882	87.	70.	22	Sept 4-14 1882
Corrections				16.	10	

I hereby certify that the above diagram of the 12th Auxiliary Meridian West of the 6th Principal Meridian, from the 5th to the 7th Standard Parallel N. in Tps 21 to 28 N. inclusive between Ranges 100 & 101 in Wyoming Territory, is strictly conformable to the field notes of the survey thereof on file in this office, which have been examined and approved.

Surveyor General's Office
Cheyenne, Wyo. May 10th 1888.

Edw. C. Davis
Surveyor General.

1458

(20)

2009

16

EXTERIOR LINES.

Magnetic bar East. Scale 5 miles to 1 in.

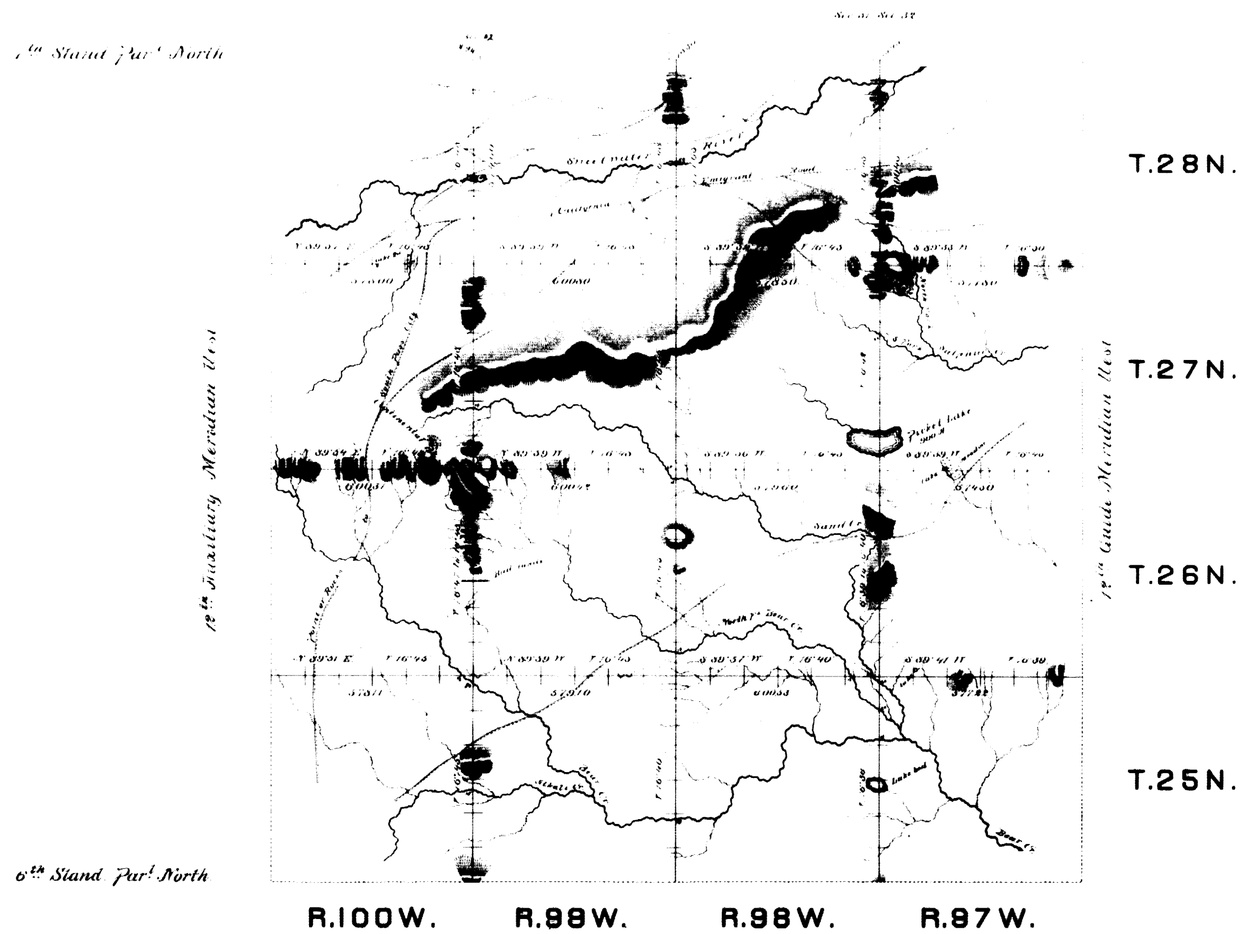

Surveys Designated	By whom surveyed	Date of contract	When surveyed.	Amt of surveys		
				mls.	chs.	lks.
Exterior lines	Joseph H. Fairfield	July 13, 1882	Sept 16 Oct 5, 1882	145	50	99
Connections	- - -	- - -	- -		52	69

I hereby certify that the above diagram of the Exterior lines of Tps. No. 25, 26, 27 & 28, Rgs. No. 97, 98, 99 & 100 West of the 6th Principal Meridian, Wyoming Territory, is strictly conformable to the field notes of the survey thereof on file in this Office, which have been examined and approved.

Surveyor Generals Office,
Cheyenne Wyo. May 10th 1883.

Edw. C. David
Sur. Gen.l

1459