4251

TOWNSHIP No. 26 NORTH, RANGE No. 104 WEST of the 6th Principal MERIDIAN.

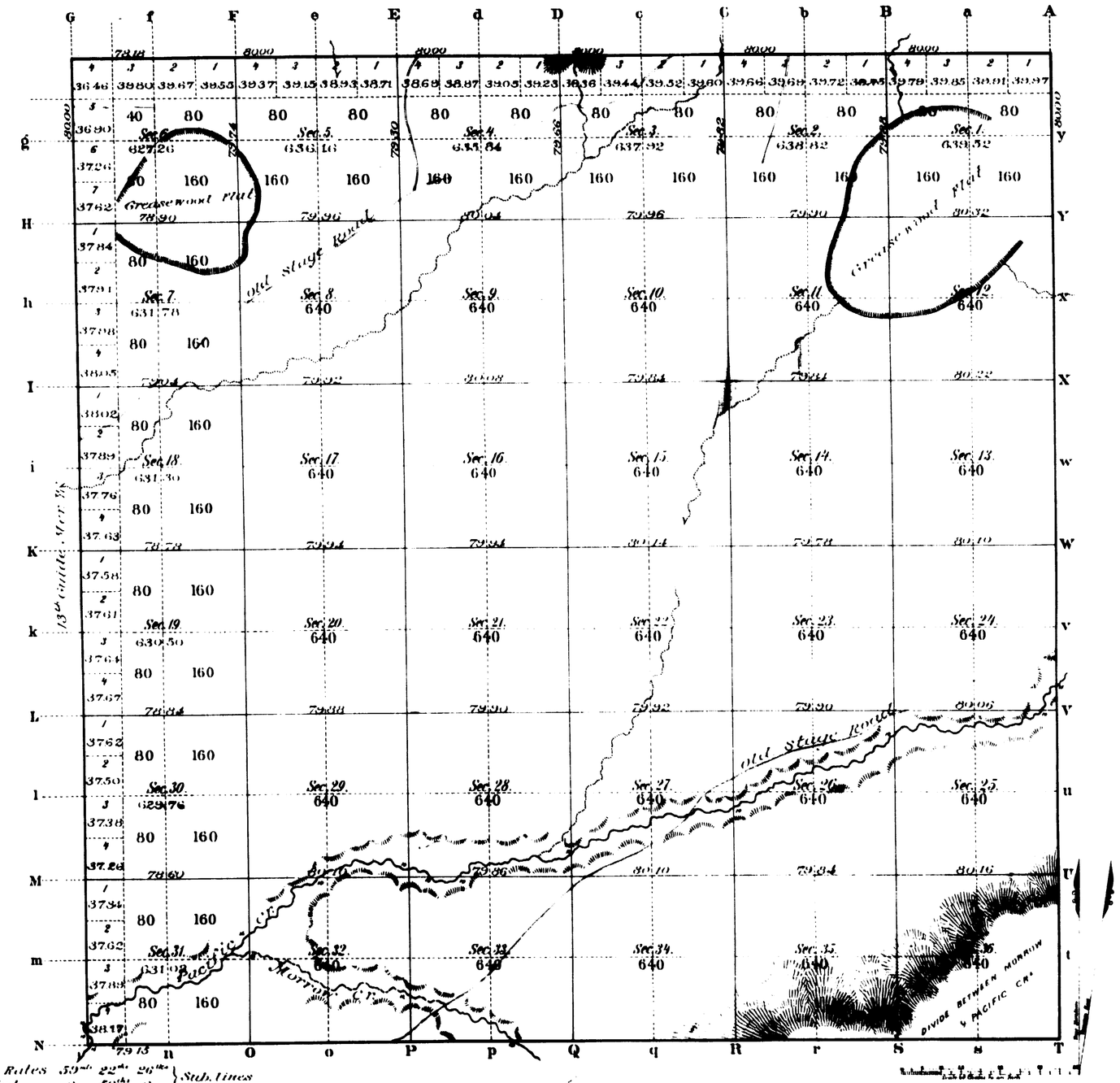

Regular Rates 59ths 22ths 26ths } Sub. lines
Augmented " 0 50ths 0

Total number of Acres 22,969.88

Surveys Designated	By Whom Surveyed	Date of Contract	Amount of Surveys Mls	Chs	Lks	When Surveyed	Magnetic Declination
S. E. & N. Township lines	J. L. Propst	May 14th 1883	17	77	33	Aug 13.14.15 1883	
Subdivisions	Curry & Hutchinson	Sep. 6th 1884	59	72	26	Jan. 27. 31. 1885	16°30' 16°55' E
Connections							
Ret. N. Tp. line	" " "	" " "	5	78	18	Jan. 26th 1885	
" 13th Guide M.W.	" " "	" " "	6	0	0	" " "	
13th Guide M.W.	J. L. Propst	May 14th 1883	6	0	0	July 31st 1883	

The above Map of Township No. 26 North Range No. 104 West of the Sixth Principal Meridian Wyoming Territory is strictly conformable to the field notes of the survey thereof on file in this Office, which have been examined and approved.

Surveyor General's Office
Cheyenne, Wyoming
Apr. 3rd 1885

Surv. Genl.

A. BART & CO. ST. LOUIS, N.Y.

2454

26-104

(25)

3164

13th GUIDE MERIDIAN WEST

in Tps. 23 to 28. N inclusive between Ranges 104 & 105 W. 6th P. M. Wyo. Ter.

Magnetic Var East. Scale 40 chains to 1 inch

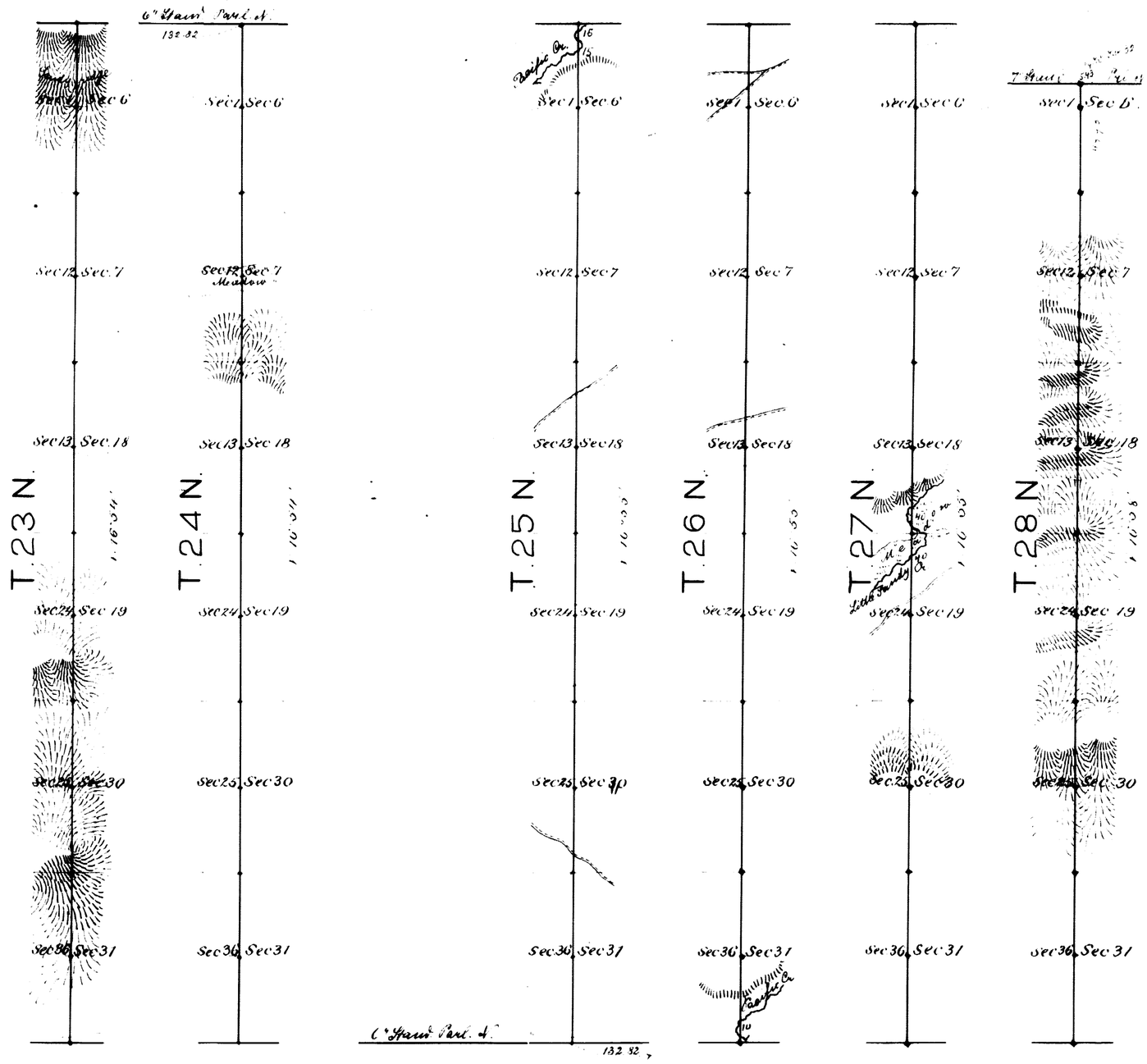

Surveys Designated	By Whom Surveyed	Date of Contract	Amount of Surveys Mls. Chs. Lks.	When Surveyed
13th Guide M W	John T. Propst	May 14th 1883	35 46 98	July 26 Aug 1 83
Connections	" " "	" " "	5 43	" " " " "

I hereby certify that the above diagram of the 13th Guide M W in Tps 23 to 28 N inclusive between Rgs 104 & 105 W of the 6th P M Wyoming Territory is strictly conformable to the field notes of the survey thereof on file in this Office, which have been examined and approved

Surveyor Generals Office,
Cheyenne Wyoming
February 8th 1884

Edw. C. Davis
" Surv'r Gen'l

1992

(25)

Indexed

3169

56

EXTERIOR LINES

Scale 3 Miles to 1 inch Magnetic Var East

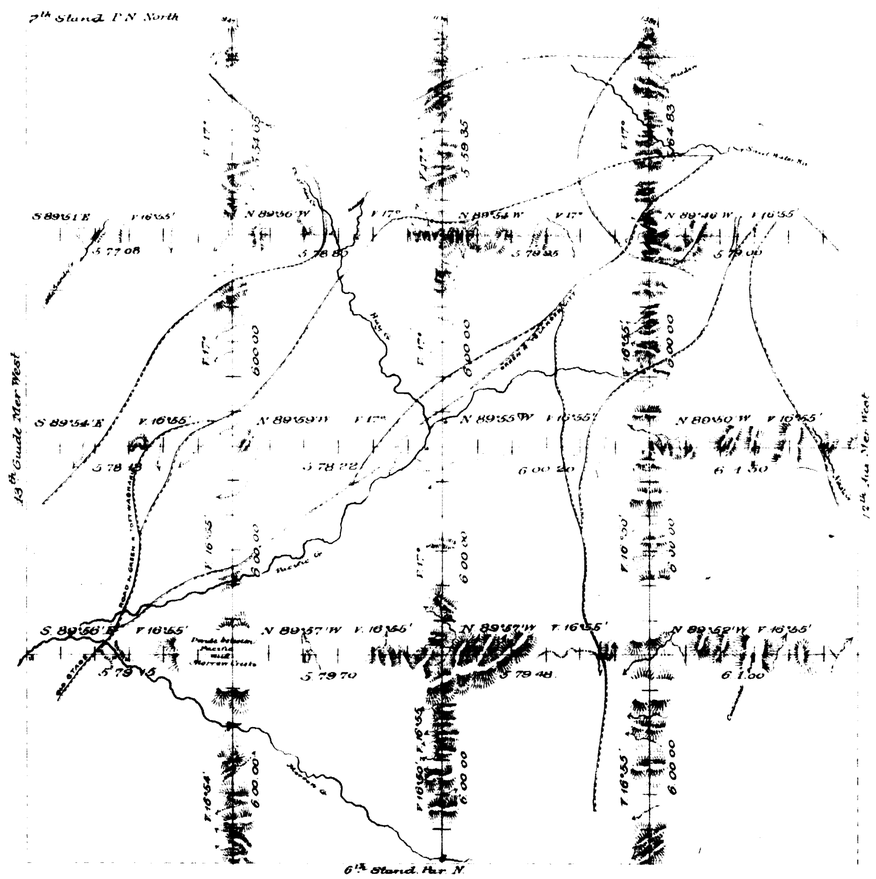

T. 28 N.

T. 27 N.

T. 26 N.

T. 25 N.

R. 104 W. R. 103 W. R. 102 W. R. 101 W.

Surveys designated	By whom surveyed	Date of Contract	Amount of surveys Mls	Chs	Lks	When surveyed
Exterior lines	John L. Propst	May 14 1883	143	11	9	Aug 3 17 1883
Connections	" "	" "		35	3	" "

I hereby certify that the above diagram of the Exterior lines of Tps. 25, 26, 27 & 28 N. Ranges 101, 102, 103 & 104 W. of the 6th P.M. Wyo. Terr. is strictly conformable to the field notes of the survey thereof on file in this office which have been examined and approved.

Surveyor Generals Office
Cheyenne Wyo. Ter. Feb. 8th 1884

Edw. C. Davis
Surveyor General

1997