8367

Click Here for Field Notes

ORIGINAL

TOWNSHIP 26 NORTH, RANGE 105 WEST, OF THE SIXTH PRINCIPAL MERIDIAN, WYOMING.

DEPENDENT RESURVEY, SUBDIVISION OF SECTION 28 AND METES AND BOUNDS SURVEY

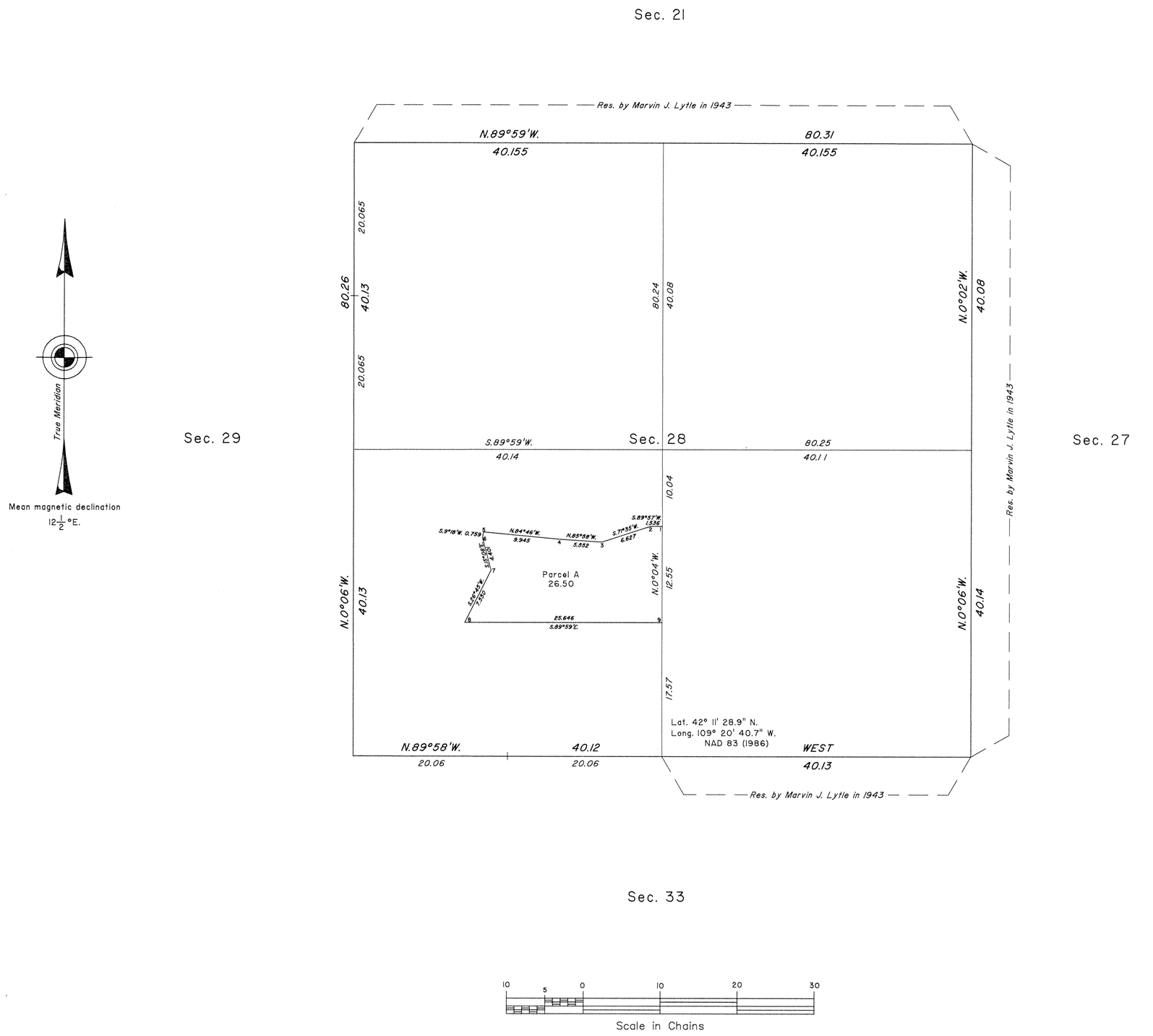

A history of surveys is contained in the field notes.

This plat represents the dependent resurvey of a portion of the subdivisional lines designed to restore the corners in their true original l ocations according to the best available evidence, the subdivision of section 28, and the metes and bounds survey of Parcel A, Section 28, T. 26 N., R. 105 W., Sixth Principal Meridian, Wyoming.

The lottings and areas are as shown on the plat approved February 24, 1892.

Survey executed by Lynn A. Forbes, Cadastral Surveyor, beginning September 13, 2000, and completed August 5, 2002, pursuant to Special Instructions dated April 17, 2000, for Group No. 674, Wyoming.

UNITED STATES DEPARTMENT OF THE INTERIOR
BUREAU OF LAND MANAGEMENT

Cheyenne, Wyoming JUNE 9, 2003

This plat is strictly conformable to the approved field notes, and the survey, having been correctly executed in accordance with the requirements of law and the regulations of this Bureau, is hereby accepted.

For the Director

John P. Lee

Chief Cadastral Surveyor for Wyoming

W.H.B. / L.L.M.

2516 B

OFFICIALLY FILED: June 9, 2003

Acces. 6426

ORIGINAL

TOWNSHIP No. 26 NORTH, RANGE No. 105 WEST OF THE SIXTH PRINCIPAL MERIDIAN, WYOMING.

DEPENDENT RESURVEY

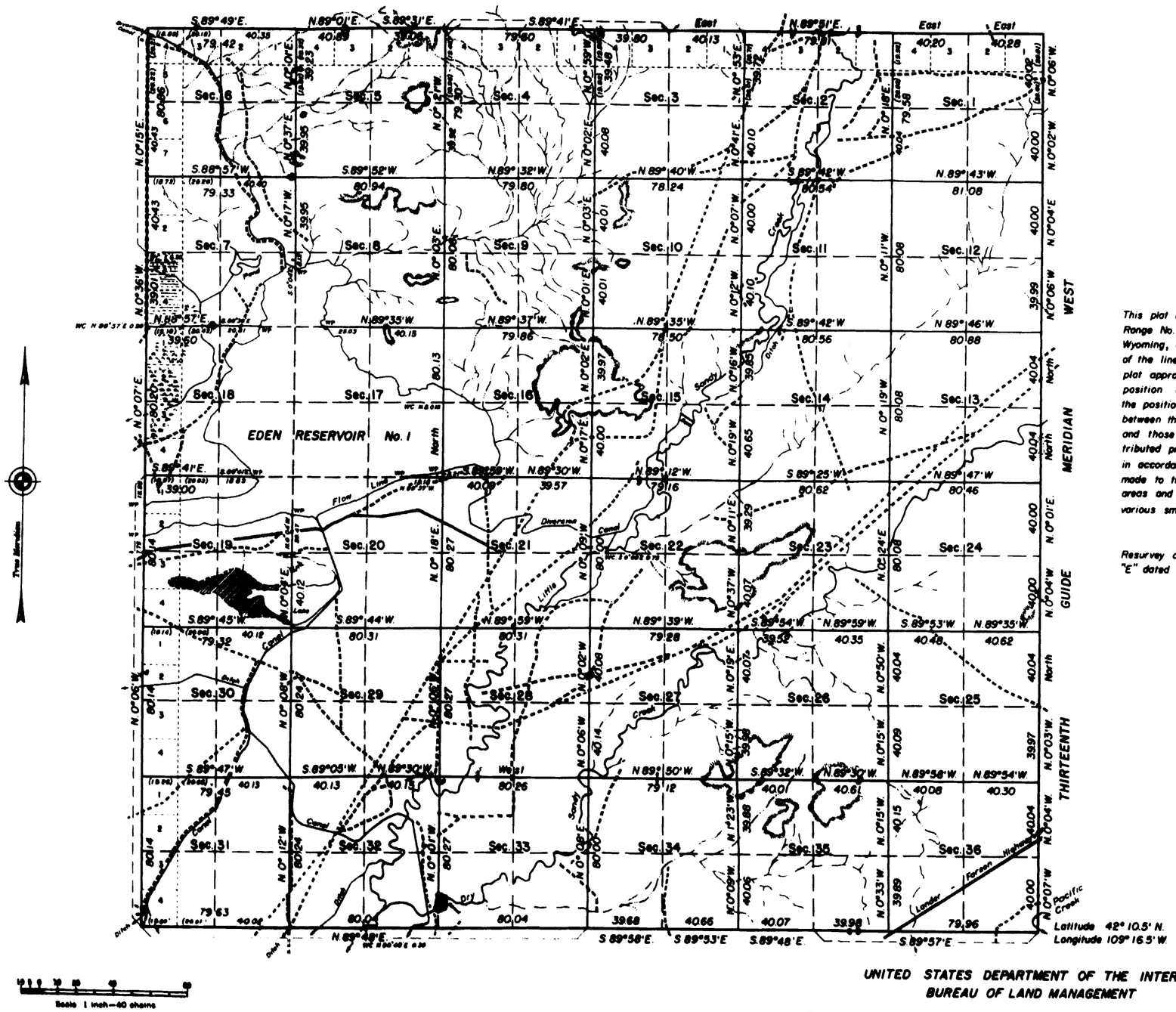

MEMORANDUM

This plat of the resurvey of Township No. 26 North, Range No. 105 West, of the Sixth Principal Meridian, Wyoming, delineates a retracement and reestablishment of the lines of the original survey as shown upon the plat approved February 24, 1892, in their true original position according to the best available evidence of the position of the original corners; all differences between the measurements shown on the original plat and those derived in the retracement have been distributed proportionally between accepted corners in accordance with surveying rules; reference will be made to the original plat for the showing of the areas and the more detailed descriptions of the various smaller subdivisions.

Resurvey authorized by General Land Office letter "E" dated August 18, 1939.

UNITED STATES DEPARTMENT OF THE INTERIOR
BUREAU OF LAND MANAGEMENT

Denver, Colorado, October 8, 1946.

This plat of Township No 26 North, Range No 105 West, of the Sixth Principal Meridian, Wyoming, is strictly conformable to the field notes of the survey thereof which have been examined and approved

Acting Chief Cadastral Engineer

Washington, D. C., August 5, 1947

The survey represented by this plat having been correctly executed in accordance with the requirements of law and the regulations of this office, is hereby accepted.

Assistant Director

Area resurveyed 22,971.28 acres

LINES DESIGNATED	BY WHOM SURVEYED	GROUP No	DATE OF SPECIAL INSTRUCTIONS	WHEN SURVEYED BEGUN	WHEN SURVEYED COMPLETED
Exteriors and Subdivisional	Marvin J Lytle	179	April 8, 1943	May 8, 1943	June 7, 1943

RCM

Topography within sections compiled from aerial photographs and coordinated with section line control obtained during survey

2516-A

26-105

31

4354

Township No. 26 North Range No. 105 West of the 6th Principal Meridian

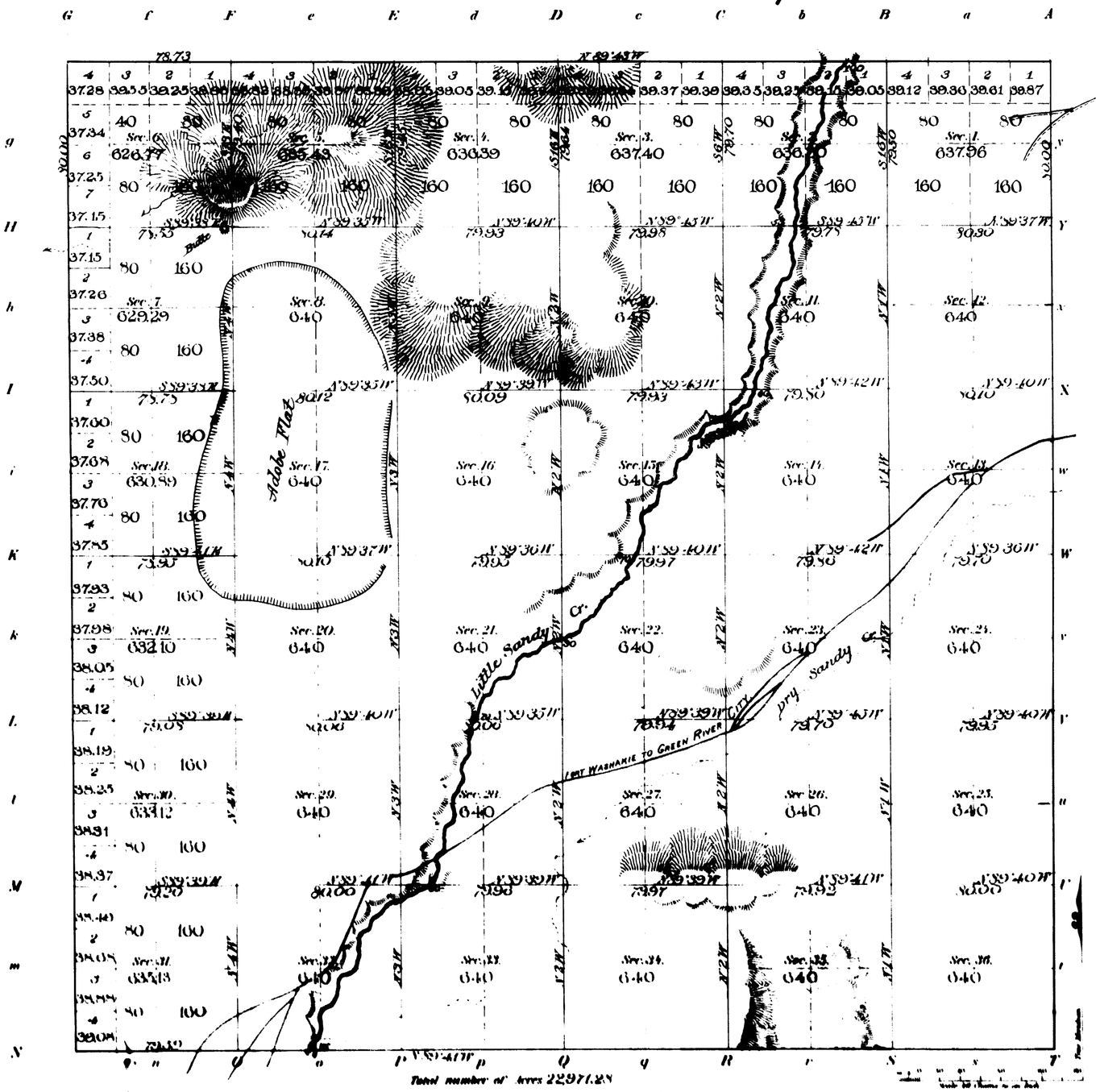

Meanders of

Posts	Courses	Ch.s Lk.s	Posts	Courses	Ch.s Lk.s	Posts	Courses	Ch.s Lk.s

Subdivision lines at intermediate rates 4th 76th 99th
" " " minimum " 54° 74° 57°

Surveys Designated | By Whom Surveyed | Date of Contract | Amount of Surveys | When Surveyed | Magnetic Declination

Township lines
Subdivisions

Shannon & Coleman April 21, 1891 39 71 56 July 25 27 1891 16 30 West

The above Map of Township 1st 26 North of Range 1st 105 North of the 6th Principal Meridian Wyoming is strictly conformable to the field notes of the survey thereof on file in this Office which have been examined and approved

Surveyor General's Office
Cheyenne Wyo. Feb. 2nd, 1892

Wm. A. Richards
Surv. Gen.

2516

26-105

30 Indexed 4350

97

EXTERIOR LINES

Scale 1 inch - 2 miles. Mag. Var. East

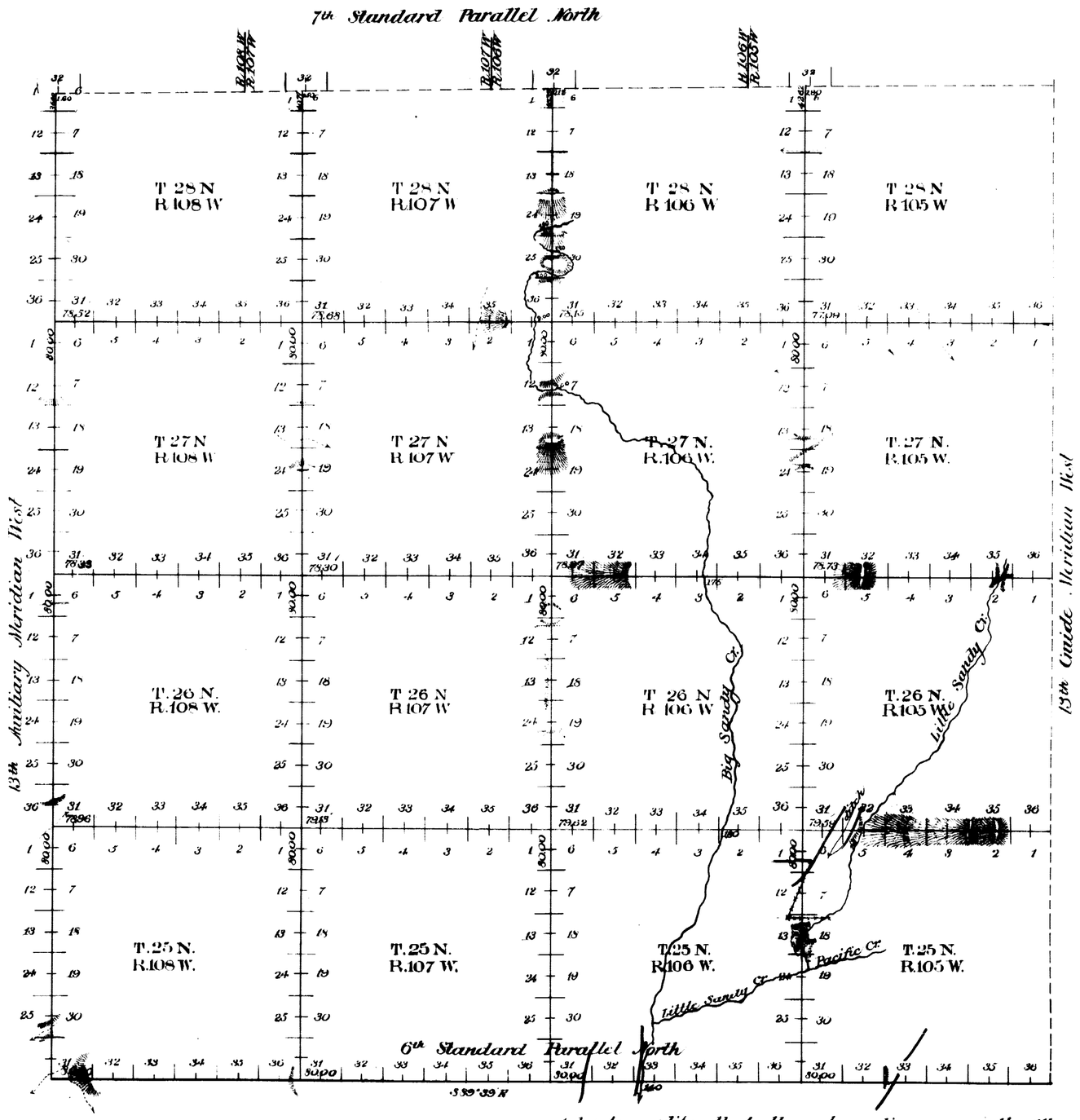

Standard lines at minimum rates	M	Chs	Lks
Guide " " " "	24	00	00
Exterior " " " "	23	36	00
" " " intermediate	140	44	58
Connection " " minimum "	1	66	27
		9	12

Surveys Designated	By Whom Surveyed	Date of Contract	Amount of Contract M	Chs	Lks	When Surveyed	Magnetic Declination
6th Stand. Parl.	Shannon & Coleman	April 21, 1891	24	00	00	July 8-17-1891	16°52' East
13th Guide Mer.	" "	" " "	23	36	00	July 19-20-1891	16°52' East
Exterior Lines	" "	" " "	142	30	77 85	July 20-Sept 3 1891	16 52 East
Connections	" "	" " "	0	9	12		

I hereby certify that the above diagram of the 6th Standard Parallel North, Ranges 105, 106, 107 and 108 West; The 13th Auxiliary Meridian West, Townships 25, 26, 27 and 28 North, and the Exterior lines of Townships 25, 26, 27 and 28 North, Ranges 105, 106, 107 and 108 West of the 6th Principal Meridian in Wyoming is strictly conformable to the field notes of the survey thereof on file in this Office which have been examined and approved.

Surveyor Generals Office
Cheyenne, Wyo. Feb. 24, 1892

Wm A. Richards
Surveyor General.

2512

(25)

3164

13th GUIDE MERIDIAN WEST

in Tps 23 to 28 N inclusive between Ranges 104 & 105 W. 6th P. M. Wyo. Ter.

Magnitic Var East. Scale 40 chains to 1 inch



Surveys Designated	By Whom Surveyed	Date of Contract	Amount of Surveys Mls	Chs	Lks	When Surveyed
13th Guide M W	John L. Propst	May 14th 1883	35	46	98	July 26 Aug 1 83
Connections	" " "	" " "		5	43	" " " " "

I hereby certify that the above diagram of the 13th Guide M W in Tps 23 to 28 N inclusive between Rgs 104 & 105 W of the 6th P. M. Wyoming Territory is strictly conformable to the field notes of th survey thereof on file in this Office, which have been examined and approved

Surveyor General's Office,
Cheyenne Wyoming
February 8th 1884

Edw. C. David
Surv. Genl

1992