Acces. 6428

ORIGINAL

TOWNSHIP No. 26 NORTH, RANGE No. 106 WEST OF THE SIXTH PRINCIPAL MERIDIAN, WYOMING.

DEPENDENT RESURVEY

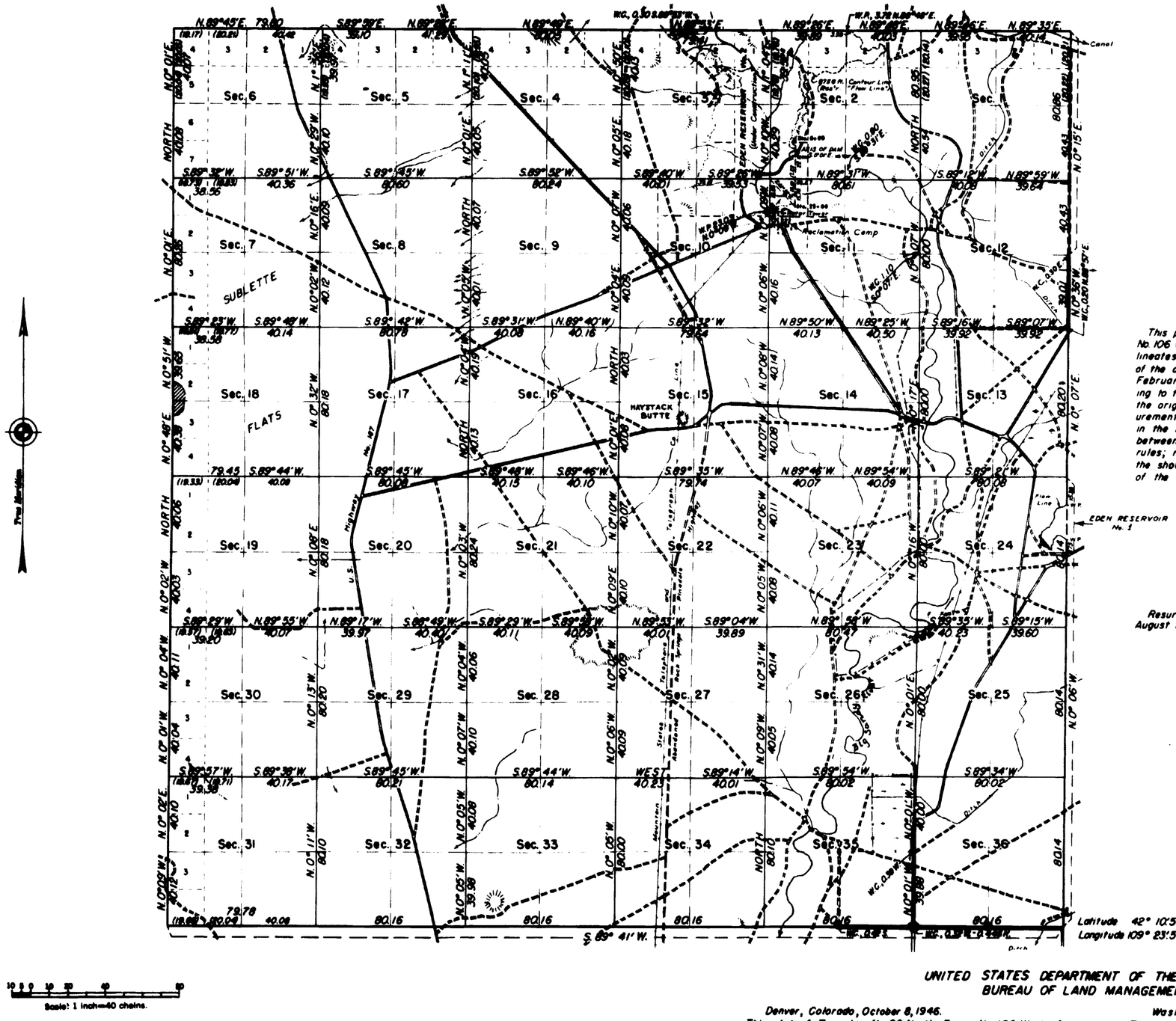

This plat of the resurvey of Township No. 26 North, Range No. 106 West of the Sixth Principal Meridian, Wyoming, delineates a retracement and reestablishment of the lines of the original survey as shown upon the plat approved February 24, 1892, in their true original position according to the best available evidence of the position of the original corners; all differences between the measurements shown on the original plat and those derived in the retracement have been distributed proportionally between accepted corners in accordance with surveying rules; reference will be made to the original plat for the showing of the areas and more detailed descriptions of the various smaller subdivisions.

Resurvey authorized by Commissioner's letter "E" dated August 18, 1939.

Area resurveyed 23,009.59 acres

LINES DESIGNATED	BY WHOM SURVEYED	GROUP No.	DATE OF SPECIAL INSTRUCTIONS	WHEN SURVEYED BEGUN	WHEN SURVEYED COMPLETED
Subdivisional and Exterior	Marvin J. Lytle	179	April 8, 1943	May 8, 1943	August 23, 1943

UNITED STATES DEPARTMENT OF THE INTERIOR
BUREAU OF LAND MANAGEMENT

Denver, Colorado, October 8, 1946.
This plat of Township No. 26 North, Range No. 106 West of the Sixth Principal Meridian, Wyoming, is strictly conformable to the field notes of the survey thereof which have been examined and approved.

Acting Chief Cadastral Engineer

Washington, D.C., August 5, 1947
The survey represented by this plat having been correctly executed in accordance with the requirements of law and the regulations of this office, is hereby accepted.

Assistant Director

2521-A

Recd at P.S. Office
Apr 16, 1948

26-106

4359

Township No. 26 North Range No. 106 West of the 6th Principal Meridian

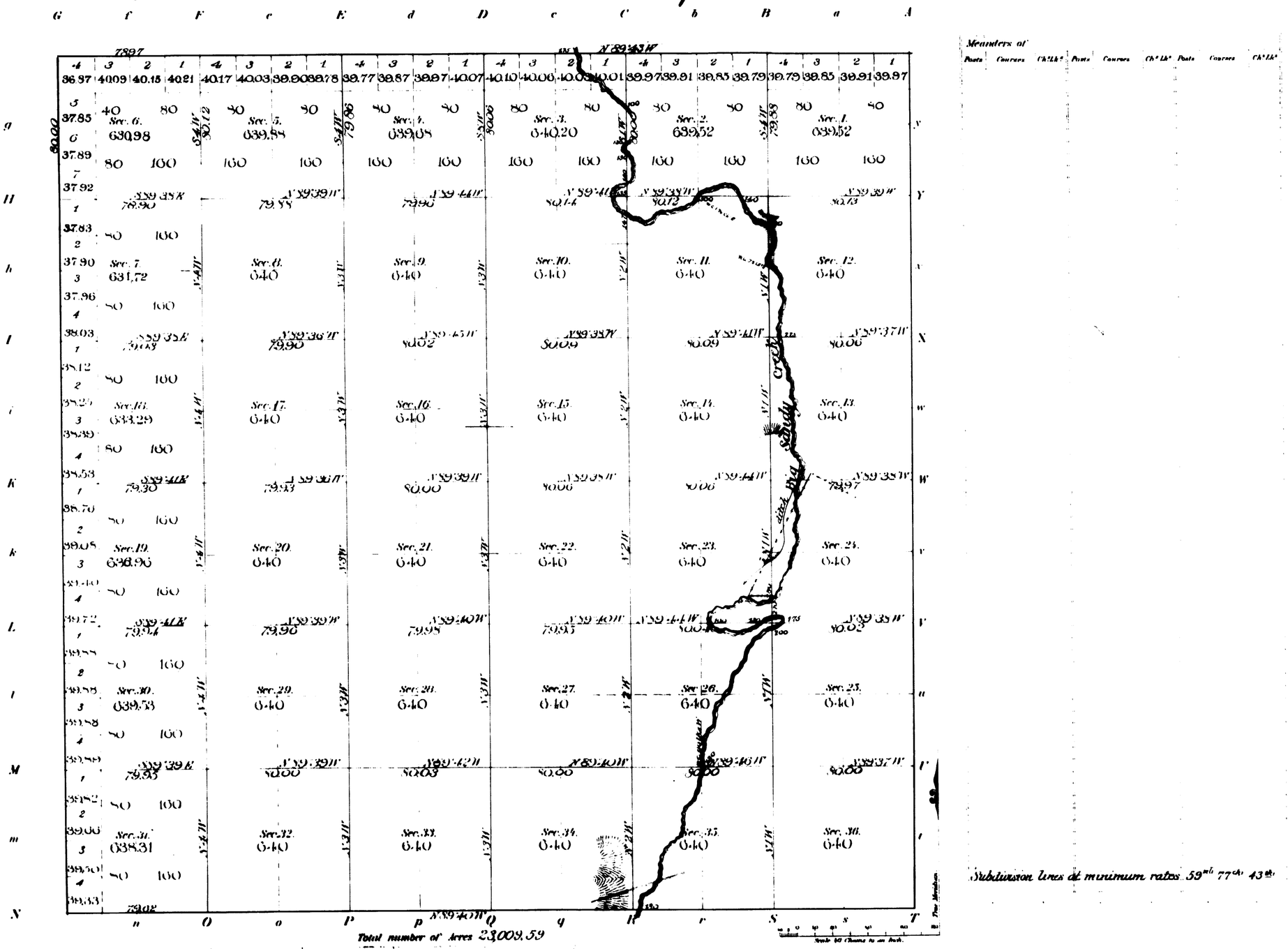

Meanders of

Posts	Courses	Ch.s Lk.s	Posts	Courses	Ch.s Lk.s	Posts	Courses	Ch.s Lk.s

Subdivision lines at minimum rates 59mi 77ch 43lk

Total number of Acres 23,009.59

Surveys Designated	By Whom Surveyed	Date of Contract	Amount of Surveys M	Ch.s	Lk.s	When Surveyed	Magnetic Declin'n
Township lines Subdivisions	J.E. Shannon & J.L. Coleman	April 21 1891	59	77	43	Aug 7 9 1891	16.50 East

The above Map of Township No. 26 North of Range No. 106 West of the 6th Principal Meridian Wyoming is strictly conformable to the field notes of the survey thereof on file in this Office which have been examined and approved.

Surveyor Generals Office
Cheyenne, Wyo. Feb. 24, 1892

Wm. A. Richards
Sur. Gen.

2521

26-106

30 Indexed 4350

97

EXTERIOR LINES

Scale 1 inch - 2 miles. Mag. Var. East

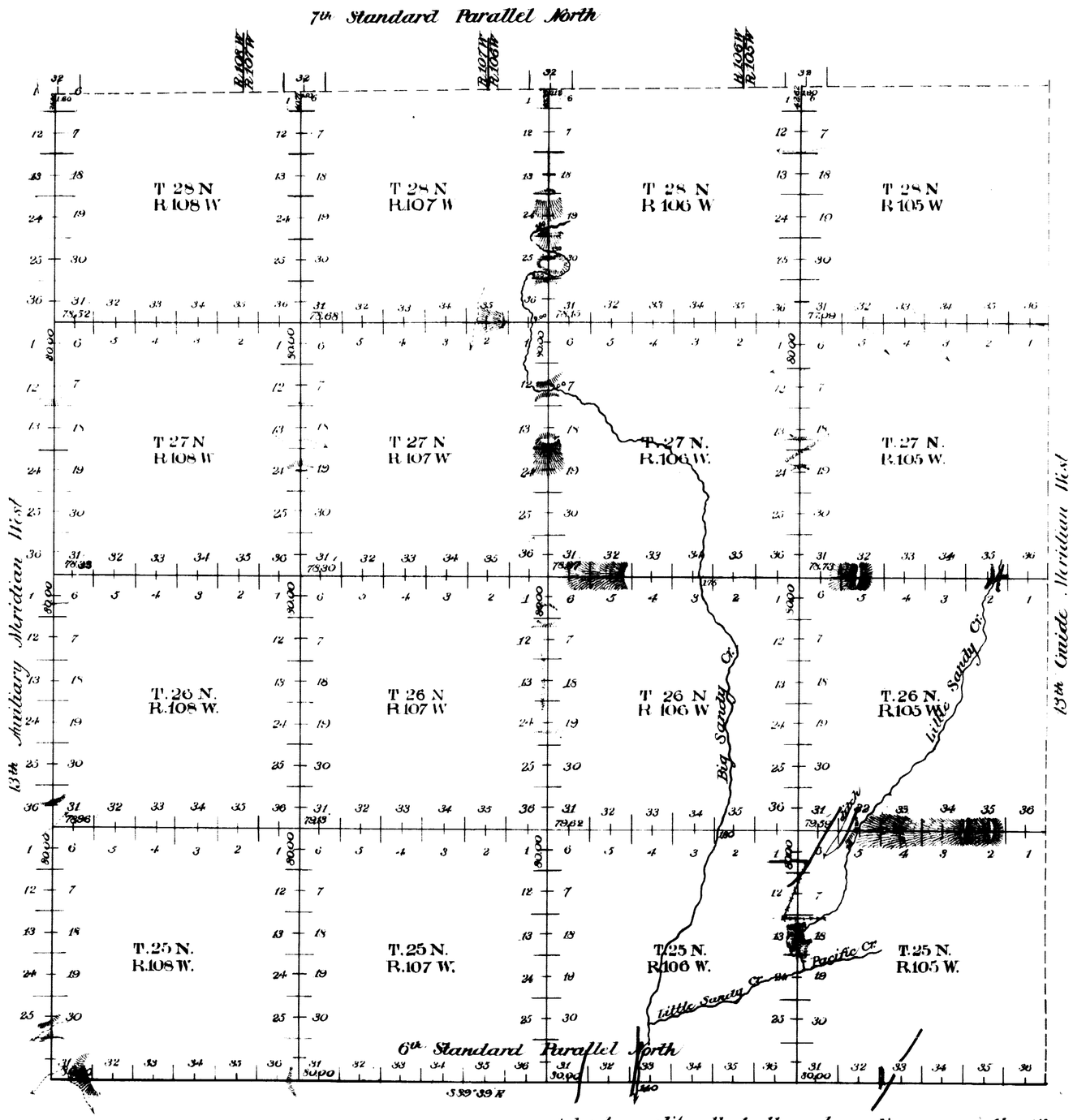

Standard lines at minimum rates	M	Chs	Lks
Guide " " " "	24	00	00
Exterior " " " "	23	36	00
" " " intermediate	140	44	58
Connection " " minimum "	1	66	27
		9	12

Surveys Designated	By Whom Surveyed	Date of Contract	Amount of Contract M	Chs	Lks	When Surveyed	Magnetic Declination
6th Stand. Parl.	Shannon & Coleman	April 21, 1891	24	00	00	July 8-17-1891	16°52' East
13th Guide Mer.	" "	" " "	23	36	00	July 19-20-1891	16°52' East
Exterior Lines	" "	" " "	142	30	77 85	July 20-Sept 3 1891	16°52' East
Connections	" "	" " "	0	9	12		

I hereby certify that the above diagram of the 6th Standard Parallel North, Ranges 105, 106, 107 and 108 West; The 13th Auxiliary Meridian West, Townships 25, 26, 27 and 28 North, and the Exterior lines of Townships 25, 26, 27 and 28 North, Ranges 105, 106, 107 and 108 West of the 6th Principal Meridian in Wyoming is strictly conformable to the field notes of the survey thereof on file in this Office which have been examined and approved.

Surveyor Generals Office
Cheyenne, Wyo. Feb. 24, 1892

Wm A. Richards
Surveyor General

2512