ORIGINAL

Ac. 6972

TOWNSHIP 26 NORTH, RANGE 94 WEST, OF THE SIXTH PRINCIPAL MERIDIAN, WYOMING.

DEPENDENT RESURVEY

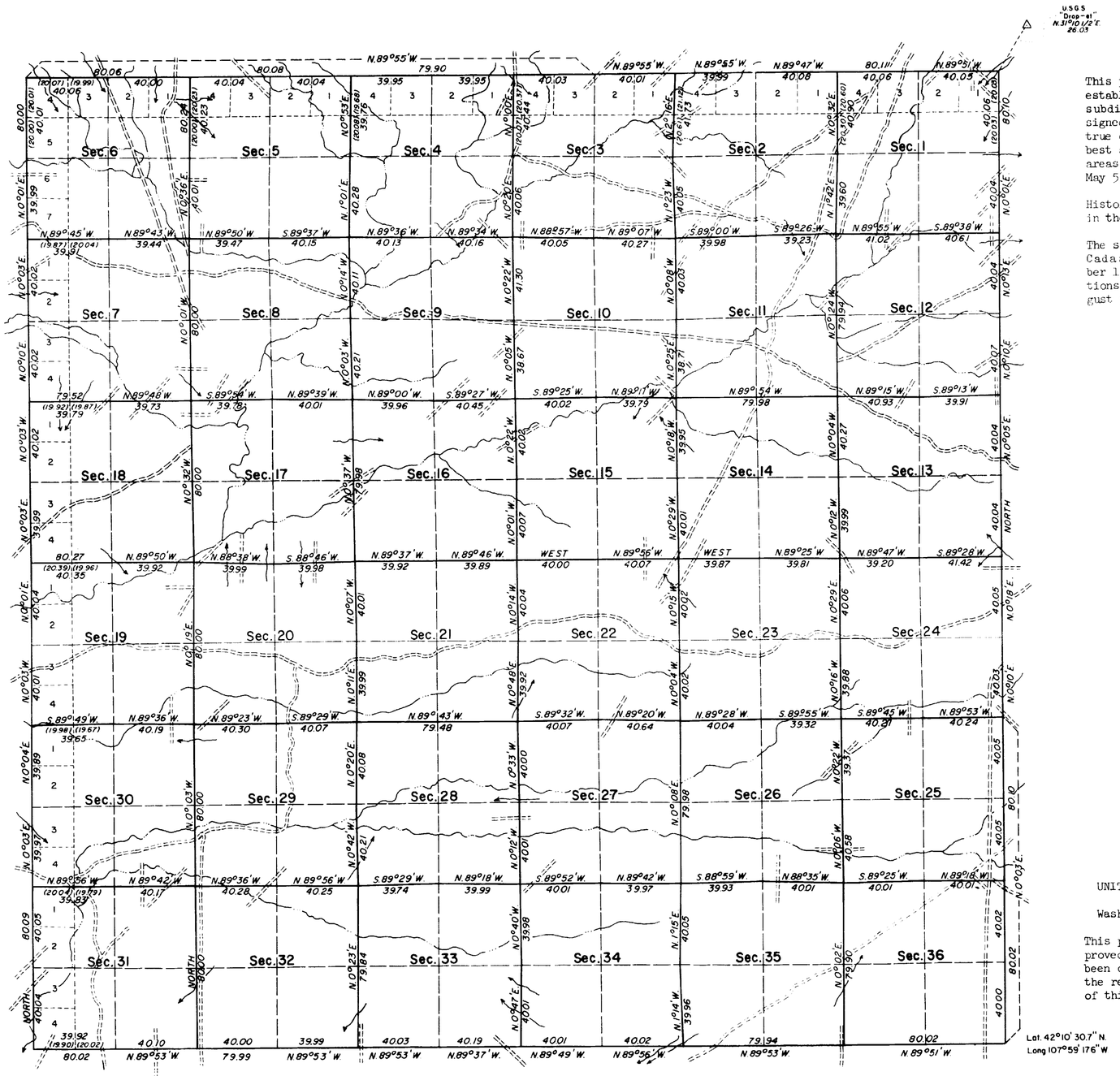

This plat represents a retracement and reestablishment of the boundaries and the subdivisional lines of the township, designed to restore the corners in their true original locations according to the best available evidence. The lottings and areas are as shown on the plat approved May 5, 1883.

History of previous surveys is set forth in the field note record.

The survey was executed by Carl W. Enix, Cadastral Surveyor, August 22 to September 11, 1963, pursuant to Special Instructions for Group No. 288, Wyoming, dated August 9, 1963.

True Meridian

Magnetic Declination 16° E

0 5 10 20 40 80
SCALE IN CHAINS

Area Resurveyed 23054.49 Acres

UNITED STATES DEPARTMENT OF THE INTERIOR
BUREAU OF LAND MANAGEMENT
Washington, D. C. December 4, 1964

This plat is strictly conformable to the approved field notes, and the survey, having been correctly executed in accordance with the requirements of law and the regulations of this Bureau, is hereby accepted.

For the Director

E. E. Remington

Chief, Division of Engineering

W.H.B.

Filed with Land Office Jan. 7, 1965

1356-A

26-94

1857

TOWNSHIP No. 26 NORTH, RANGE No. 94 WEST of the 6th Principal MERIDIAN.

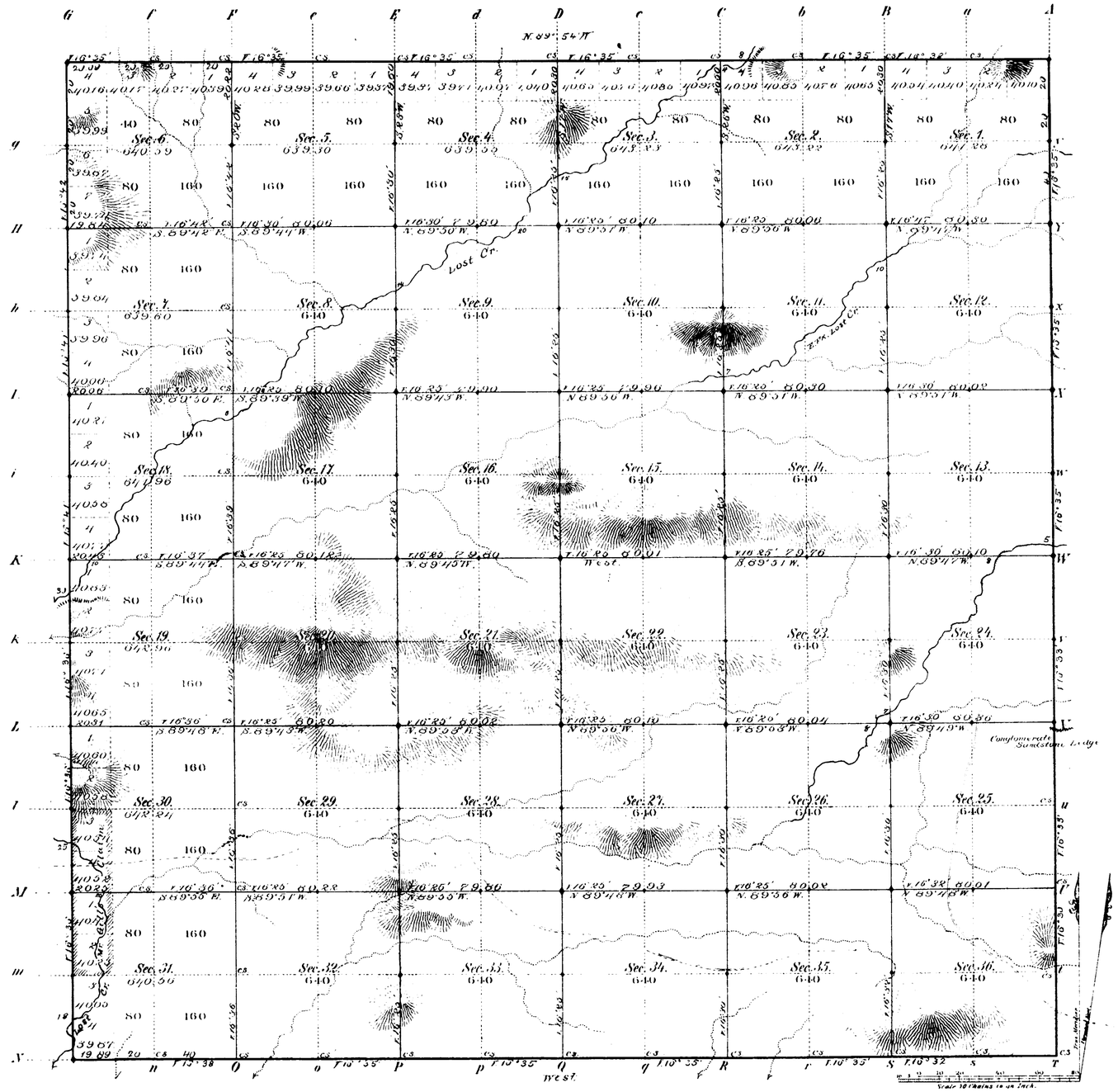

Total number of Acres 23054.49

Surveys Designated	By Whom Surveyed	Date of Contract	Amount of Surveys Mls	Chs	Lks	When Surveyed	Magnetic Declination
Township lines	Edw. S. Wood	May 31, 1882	23	79	98	Aug. 19, 24, 25, 1882	16°37' East
Subdivisions	W. C. Sampson	July 11 1882	60	2	96	Dec 8 13 1882	16°30 "
Connections							

The above Map of Township No. 26 North Range No. 94 West of the Sixth Principal Meridian Wyoming Territory is strictly conformable to the field notes of the survey thereof on file in this Office, which have been examined and approved

Surveyor General's Office,
Cheyenne Wyoming
May 5th 1883

Edw. C. David
Sur. Genl.

A. Gast & Co. St. Louis

1356

26 - 94

(19)

1914

EXTERIOR LINES.

Scale 3 miles to 1 inch. Magnetic Variation East.

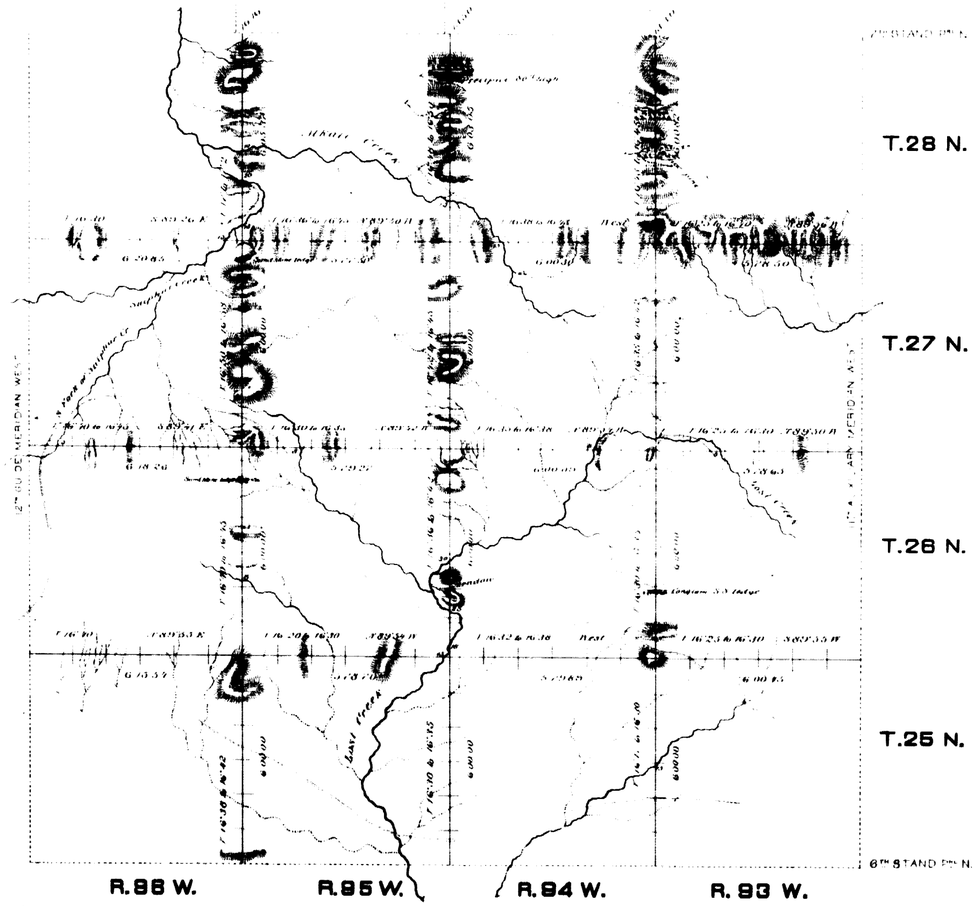

Surveys Designated	By Whom Surveyed	Date of Contract	Amount of Surveys Miles	Chs	Lks	When Surveyed
Exterior Lines	Frank S. Hoyt	May 31, 1882	144	37	29	Aug 16-22 & Aug 24 Sept 5, 1882
Corrections	" " "	" " "		42	98	" " "

I hereby certify that the above diagram of the exterior lines of Townships No 25, 26, 27 and 28 North, Ranges No 93, 94, 95, and 96 West of the Sixth Principal Meridian Wyoming Territory is strictly conformable to the field notes of the survey on file in this office which have been examined and approved.

Surveyor General's Office
Cheyenne Wyo.
April 14th 1883

Edw. A. David
Surveyor General

1409