Ac. 6974

ORIGINAL

TOWNSHIP 26 NORTH, RANGE 95 WEST, OF THE SIXTH PRINCIPAL MERIDIAN, WYOMING.

DEPENDENT RESURVEY

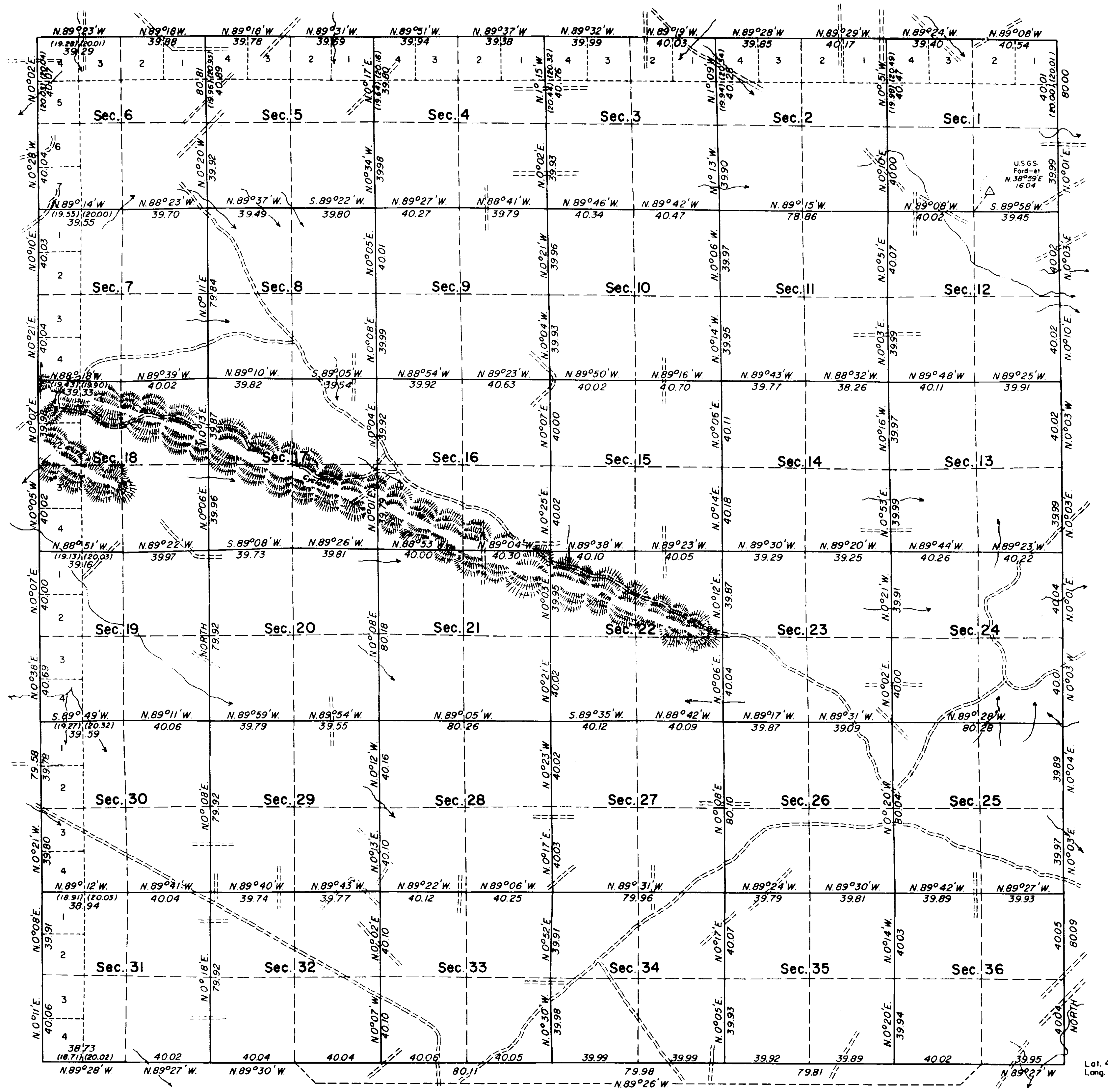

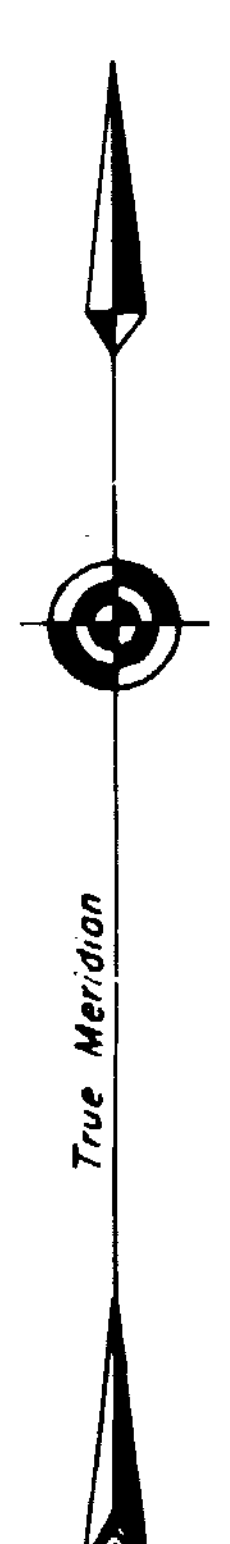

Magnetic Declination
$15\frac{1}{4}$°E

0 5 10 20 40 80
SCALE IN CHAINS
Area Resurveyed 23018.47 Acres

This plat represents a retracement and re-establishment of the north and west boundaries and the subdivisional lines designed to restore the corners in their true original locations according to the best available evidence. The lottings and areas are as shown on the plat approved May 5, 1883.

History of previous surveys is set forth in the field note record.

The survey was executed by Clifford A. Robinson, Supervisory Surveying Technician, October 2 to October 21, 1963, pursuant to Special Instructions for Group No. 288, Wyoming, dated August 9, 1963.

UNITED STATES DEPARTMENT OF THE INTERIOR
BUREAU OF LAND MANAGEMENT
Washington, D. C. December 4, 1964

This plat is strictly conformable to the approved field notes, and the survey, having been correctly executed in accordance with the requirements of law and the regulations of this Bureau, is hereby accepted.

For the Director

[signature]

Chief, Division of Engineering

W.H.B

Filed with Land Office Jan. 7, 1965.

1365-A

26-95

(19)

accession no. 1867

86

TOWNSHIP No 26 NORTH. RANGE No 95 WEST of the 6th Principal MERIDIAN.

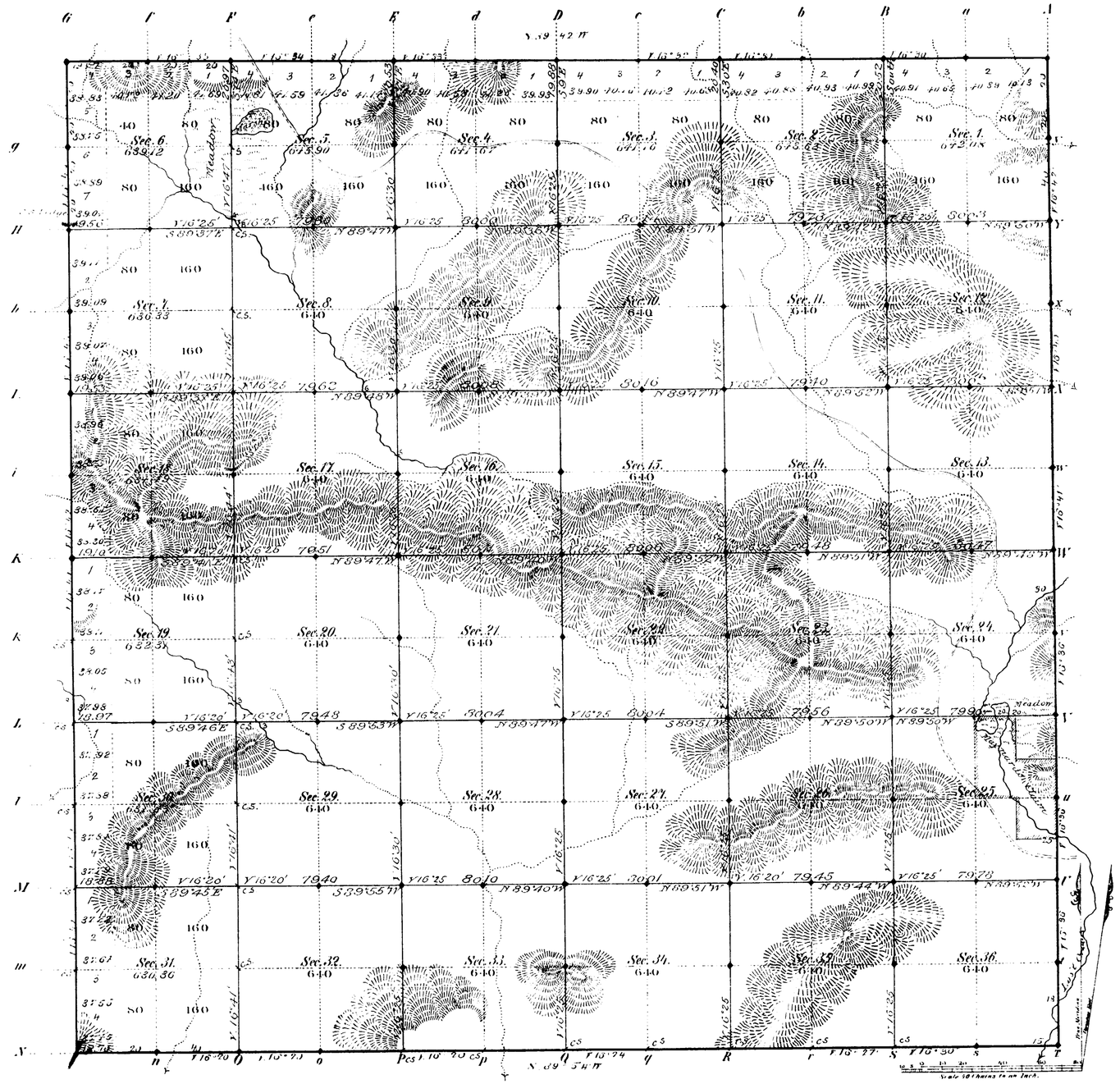

Total number of Acres. 23018.17

Surveys Designated	By Whom Surveyed	Date of Contract	Amount of Surveys M's	Ch's	Lk's	When Surveyed	Magnetic Declination
Township lines	Frank S. Bond	May 31 1882	23	77	27	Aug 25, 29, 30 1882	16° 32' E 1885
Subdivisions	W.C. Simpson	July 11, 1882	30	74	54	Dec 1 7, 1882	16° 25'
Connections							

The above Map of Township No 26 North Range No 95 West of the Sixth Principal Meridian Wyoming Territory is strictly conformable to the field notes of the survey thereof on file in this Office, which have been examined and approved

Surveyor Generals Office,
Cheyenne Wyoming
May 5th 1883

Edw. C. David
Surv. Gen'l

A. Gast & Co. St. Louis Mo.

1365

26-95

(19)

1914

EXTERIOR LINES.

SCALE 3 MILES TO 1 INCH. MAGNETIC VARIATION EAST.

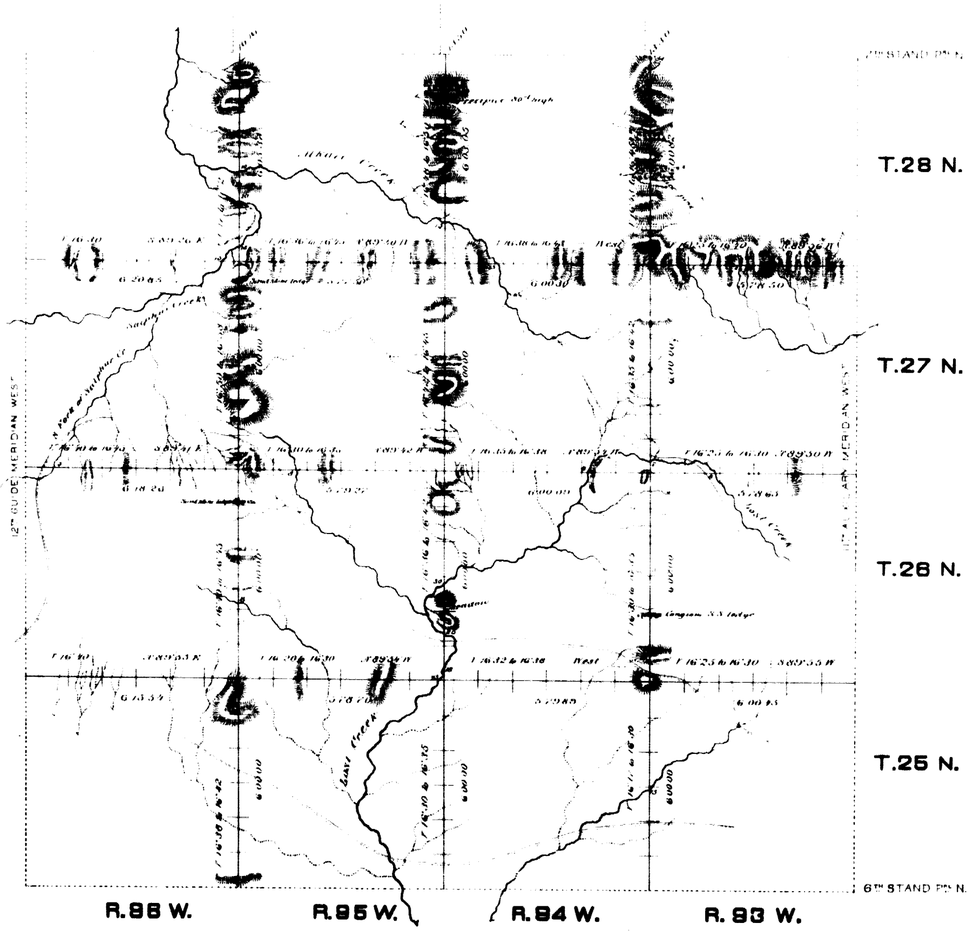

Surveys Designated	By Whom Surveyed	Date of Contract	Amount of Surveys Mls	Chs	Lks	When Surveyed
Exterior Lines	Frank S. Moore	May 31. 1882	108	37	29	Aug 16-22 & Aug 24 Sept 5, 1882
Connections	" " "	" " "		42	90	" " "

I hereby certify that the above diagram of the exterior lines of Townships No 25, 26, 27 and 28 North, Ranges No 93, 94, 95, and 96 West of the Sixth Principal Meridian Wyoming Territory is strictly conformable to the field notes of the survey on file in this office, which have been examined and approved.

Surveyor General's Office
Cheyenne Wyo.
April 1st 1883

Edw. C. David
Surveyor General.

1409