U.S. Department of Agriculture Forest Service Form 88 A Revised 1918

5337

Survey accepted Jan. 31, 1922
General Land Office

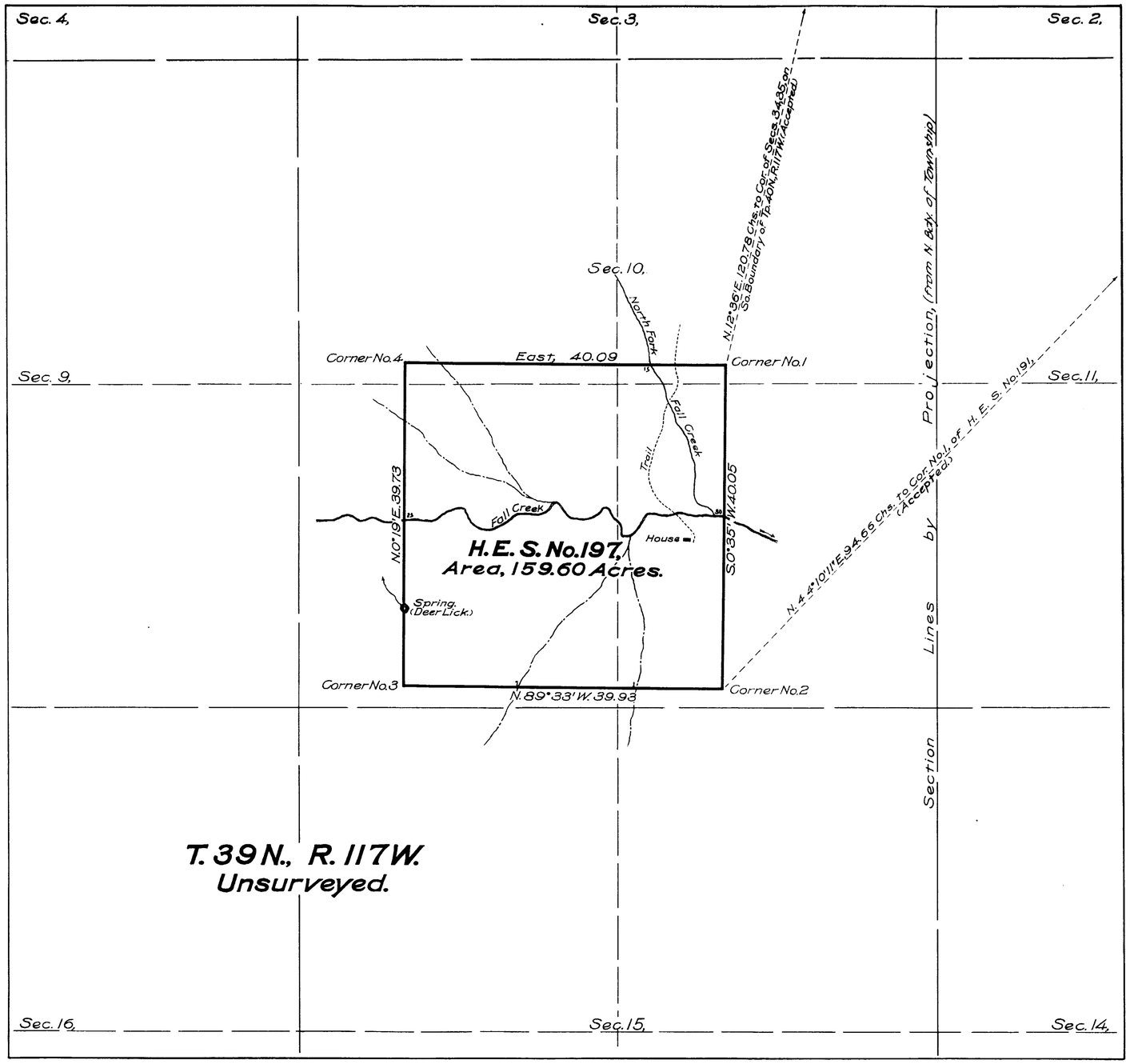

Plat of

HOMESTEAD ENTRY SURVEY

No. 197

in the

TETON NATIONAL FOREST

in

Section 10, Unsurveyed

T. 39 N., R. 117 W.

of the

6TH PRINCIPAL MERIDIAN.

WYOMING.

This plat of Homestead Entry Survey No. 197 State of Wyoming is strictly conformable to the field notes thereof on file in this office, which have been examined and approved.

U.S. Surveyor General's Office
Cheyenne, Wyoming December 23, 1921

Clyde W. Atherly.
U.S. Surveyor General

SCALE: 10 chains to 1 inch

Surveys Designated	By whom Surveyed	Inst., Cont., Group No.	Inst., Cont., Group Date	When Surveyed Begun	When Surveyed Completed	Date of Approval
H. E. S. No. 197	Marshall S. Wright,	197	February 7, 1917	August 12, 1920	August 14, 1920	December 23, 1921
	Sur.-U.S. Forest Service					

Areas in Acres		
H.E. Survey No. 197		Conflicts
In Section		
In Section		
In Section		
In Section		
Total	159.60	

Act of June 11, 1906 Act of May 30, 1920

List No. 4-1984 Dated May 13, 1916

Latitude 43°21'29"N.
Longitude 110°51'40"W.
Mean Mag. Decl. 18°45'E.

Observations at Corner No. 1

197

Frank Frankton
Feb. 27, 1922

Form 65 d
Revised 1916.

5331

ORIGINAL

Survey Accepted, Feb. 23, 1921
General Land Office.

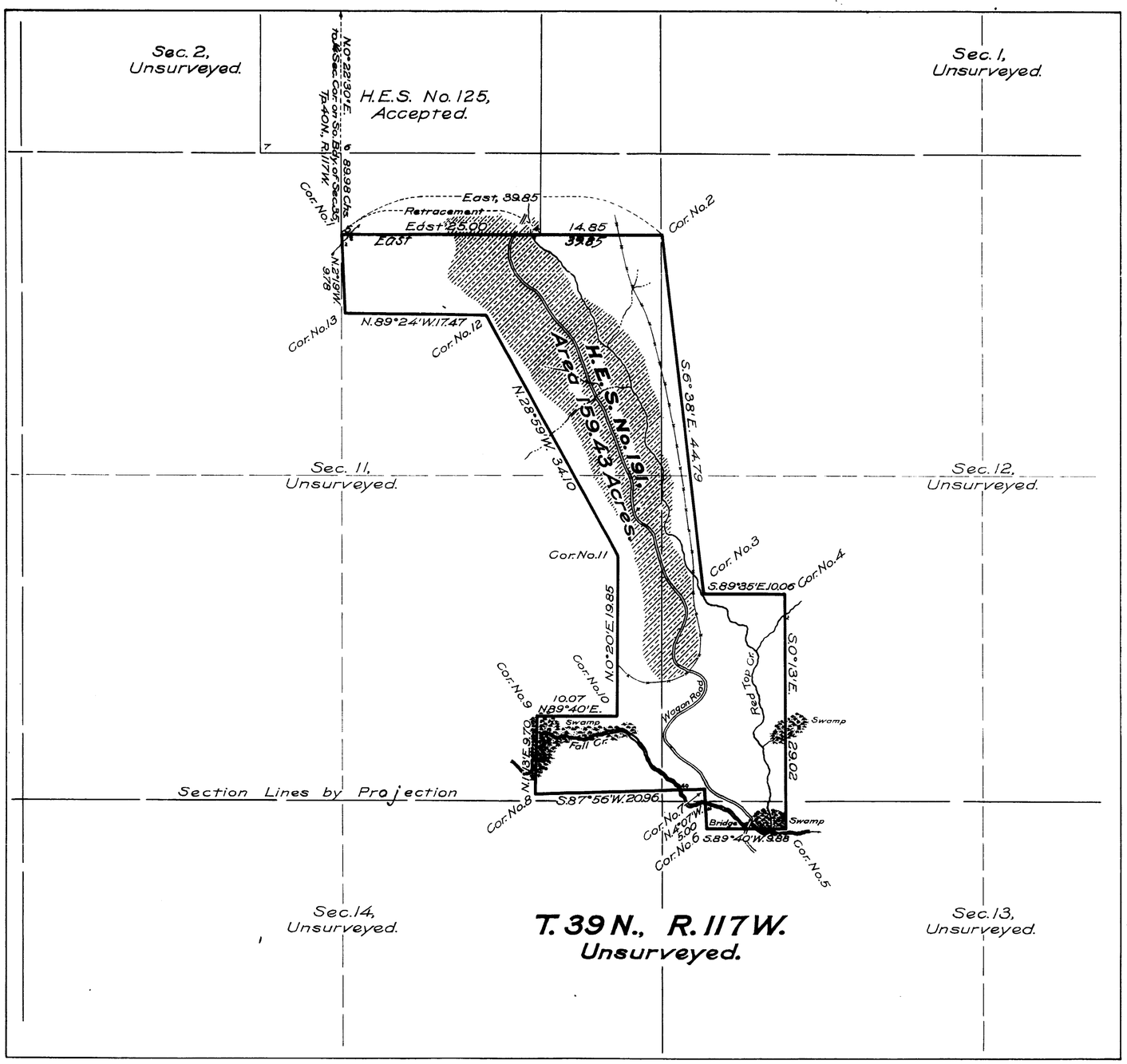

Plat of

HOMESTEAD ENTRY SURVEY

No. 191,

in the

TETON NATIONAL FOREST

in

Sections 11, 12, 13, Unsurveyed,

T. 39 N., R. 117 W.

of the

6TH PRINCIPAL MERIDIAN.

WYOMING.

This plat of Homestead Entry Survey No. 191 State of Wyoming is strictly conformable to the field notes thereof on file in this office, which have been examined and approved.

U.S. Surveyor Generals Office
Cheyenne Wyoming January 5, 1921

Charles L. Decker
U.S. Surveyor General

SCALE: 10 chains to 1 inch

Surveys Designated	By whom Surveyed	Inst., Cont. Group		When Surveyed		Date of Approval
		No.	Date	Begun	Completed	
Tp. 40N., R. 117W.	Newell J. Burnham	288	June 25, 1902	July 3, 1902	Aug. 7, 1902	April 2, 1903
H. E. S. No. 125	R. D. Garver,	125	April 14, 1915	September 20, 1915	September 23, 1915	November 16, 1916
	U.S. Forest Examiner.					
H. E. S. No. 191	Marshall S. Wright,	191	February 7, 1917	August 8, 1920	August 9, 1920	January 5, 1921
	Sur.-U.S. Forest Service.					

	Areas in Acres	
H.E. Survey No. 191		Conflicts
In Section		
In Section		
In Section		
In Section		
Total	159.43	

Act of June 11, 1906 — Act of May 31, 1920

List No. 4-1615 — Dated December 21, 1914

Latitude 43°22'N.
Longitude 110°49'15"W.
Mean Mag. Decl. 18°36 E.

Observations at Corner No. 12

191

Drawn by Evanston
June 18, 1921

5276

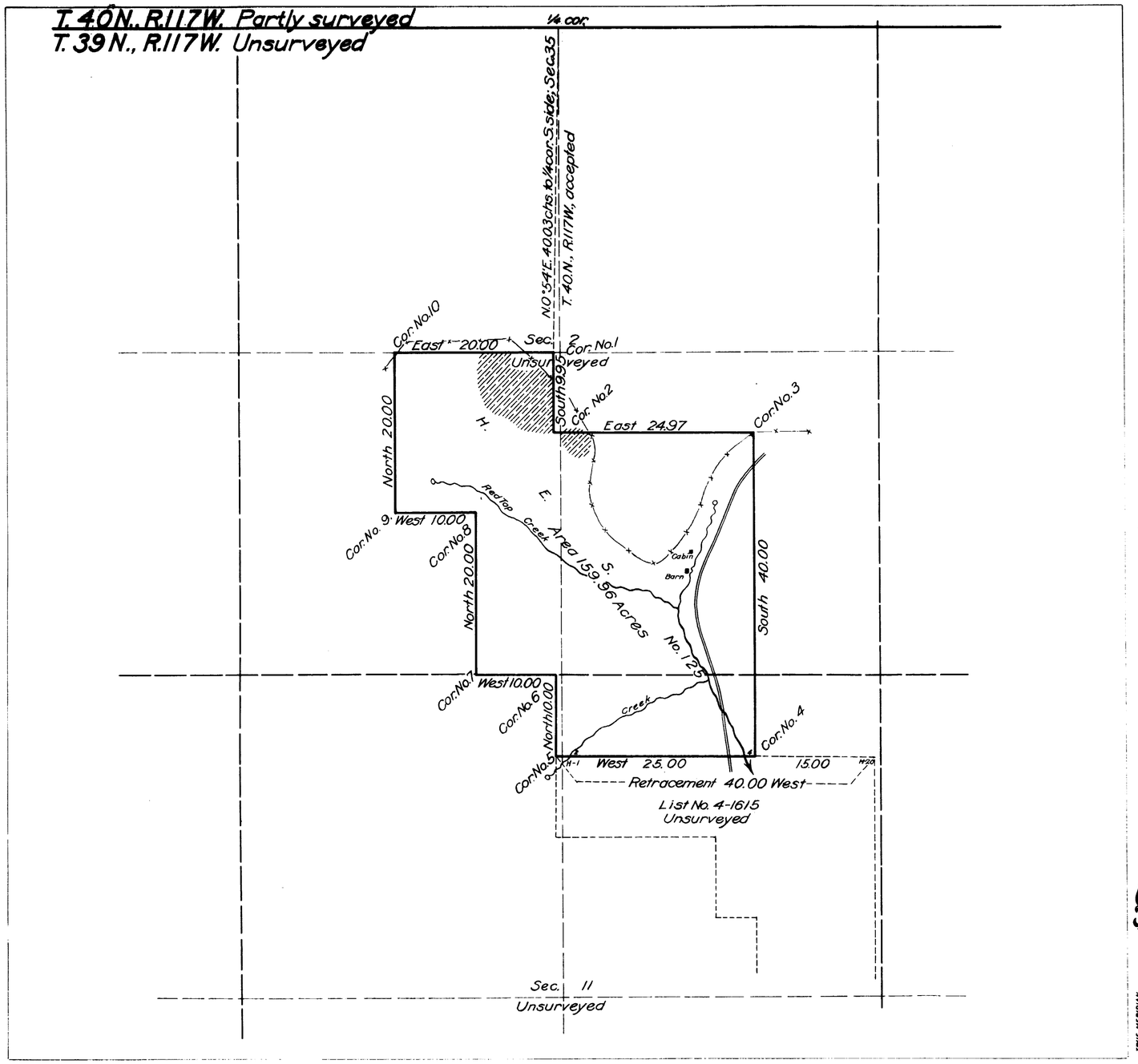

Plat of

HOMESTEAD ENTRY SURVEY

No. 125

in the

TETON NATIONAL FOREST

in

Section 2, unsurveyed, T. 39 N., R. 117 W.
Section 11, unsurveyed, T. 39 N., R. 117 W.

of the

6TH PRINCIPAL MERIDIAN

WYOMING

This plat of Homestead Entry Survey No. 125 State of Wyoming is strictly conformable to the field notes thereof on file in this office, which have been examined and approved.

U.S. Surveyor General's Office

Cheyenne, Wyoming,

November 16, 1916

Charles L. Decker
U.S. Surveyor General

SCALE 10 chains to 1 inch

Surveys Designated	By whom Surveyed	Inst. Cont. Group No.	Date	When Surveyed Begun	Completed	Date of Approval
N. Township Line	Newell J. Burnham	288	June 25, 1902	July 8, 1902	July 9, 1902	April 2, 1903
H.E.S. No. 125	R. D. Garver, Forest Examiner	125	April 14, 1915	Sept 20, 1915	Sept 23, 1915	Nov. 16, 1916

	Areas in Acres	
H.E. Survey No. 125		Conflicts
In Section		
In Section		
In Section		
In Section		
Total	159.96	

Act of June 11, 1906 Act of Mar. 4, 1915

List No. 4-1616 Dated Dec. 21, 1914

Latitude 43°22'30"N.
Longitude 110°49'30"W.
Mean Mag. Decl 18°46'E.

Observations at Corner No. 2

125

ENT. NO -------- NOTES
PAT. NO. -------- V. --------
C. S. NO. -------- P. --------

Acc. by Comm. Nov. 26, 1917
Trans to Evanston Feb. 23, 1918

35
Indexed

4809

TOWNSHIP EXTERIORS

Scale: 1 inch ≈ 160 chains.

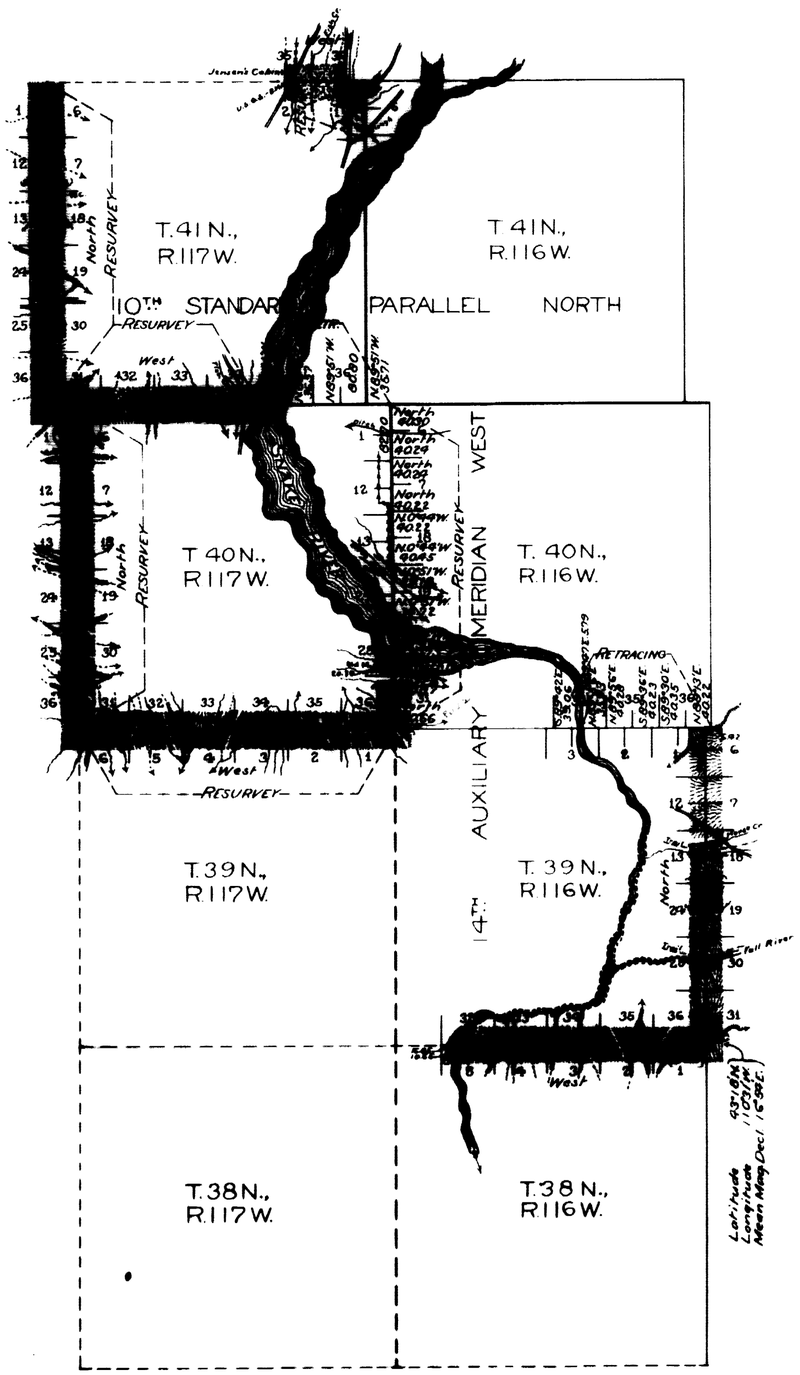

Table of Mileage

Surveys Designated	Amount Mls.	Chs.	Lks.	When Surveyed
Standard Lines Retraced	2	36	51	July 12, 1902
" " Resurveyed	11	5	15	" 3-17, "
Township " Retraced	3	1	86	" 1, "
" " Resurveyed	18	3	35	" 8-16, "
" " Surveyed	12	31	7	June 16-July 17, "
Connections		6	48	July 3-14, "

This Plat
of the
South and East boundaries of T. 39 N., R. 116 W.; and
a part of the North boundary of T. 41 N., R. 117 W.; the
Retracing of
The 10th Standard Parallel North through a part of
Rgs. 116 and 117 W.; and a part of the South boundary
of T. 40 N., R. 116 W.; the
Resurvey of
The 14th Auxiliary Meridian West through T. 40 N., and
a part of T. 41 N.; a part of the 10th Standard Parallel
North through R. 117 W.; the North boundary of
T. 39 N., R. 117 W.; the West boundary of T. 40 N., R. 117 W.;
and the West boundary of T. 41 N., R. 117 W. of the
6th Principal Meridian,
Wyoming,
is strictly conformable to the field notes of the survey thereof
by
Newell J. Burnham, U.S.D.S.,
under his
Contract No. 288,
dated June 25, 1901,
which have been examined, approved and filed in this office.

U.S. Surv. Genl's Office,
Cheyenne, Wyoming,
April 2, 1903

Alpheus P. Hanson
U.S. Surv. Genl.

2876

F.H.A.

Surveys accepted by the Hon. Commissioner in his letter "E", dated Aug. 27, 1903

37

Indexed

70

4857

TOWNSHIP EXTERIORS

Scale: 1 inch to 160 chains.

Table of Mileage

Surveys Designated	Amount	When Surveyed
	Mls Chs Lks	
Township Lines Surveyed	4 38 82	August 12 24 1907
" " Retraced	1 39 18	" 5 6 "

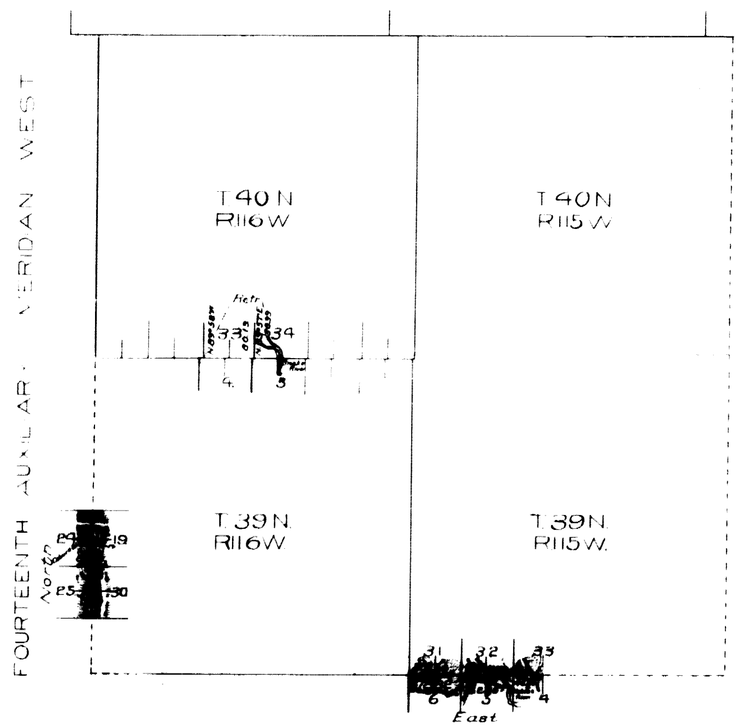

This Plat
of the
Fourteenth Auxiliary Meridian West
through a part of T 39 N, R 116 W,
a part of the South Boundary of T 39
N R 115 W and the
Retracement of
a part of the South Boundary of T
40 N, R 116 W. of the Sixth Principal
Meridian
Wyoming
is strictly conformable to the field
notes of the survey thereof
by
Adrian J Parshall U.S.D.S.
under his
Contract No 324
dated April 2, 1907
which have been examined, approved
and filed in this office
U.S. Surv. Gen'ls Office
Cheyenne, Wyoming
February 14, 1908

Alphen. P. Hanson
U.S. Surv. Gen'l

2909

Accepted by the Hon. Commissioner in his letter
E. Bolstein C 1908