4449-258A

Click Here for Field Notes

ORIGINAL

TOWNSHIP 40 NORTH, RANGE 111 WEST, OF THE SIXTH PRINCIPAL MERIDIAN, WYOMING.

DEPENDENT RESURVEY AND SUBDIVISION OF SECTIONS

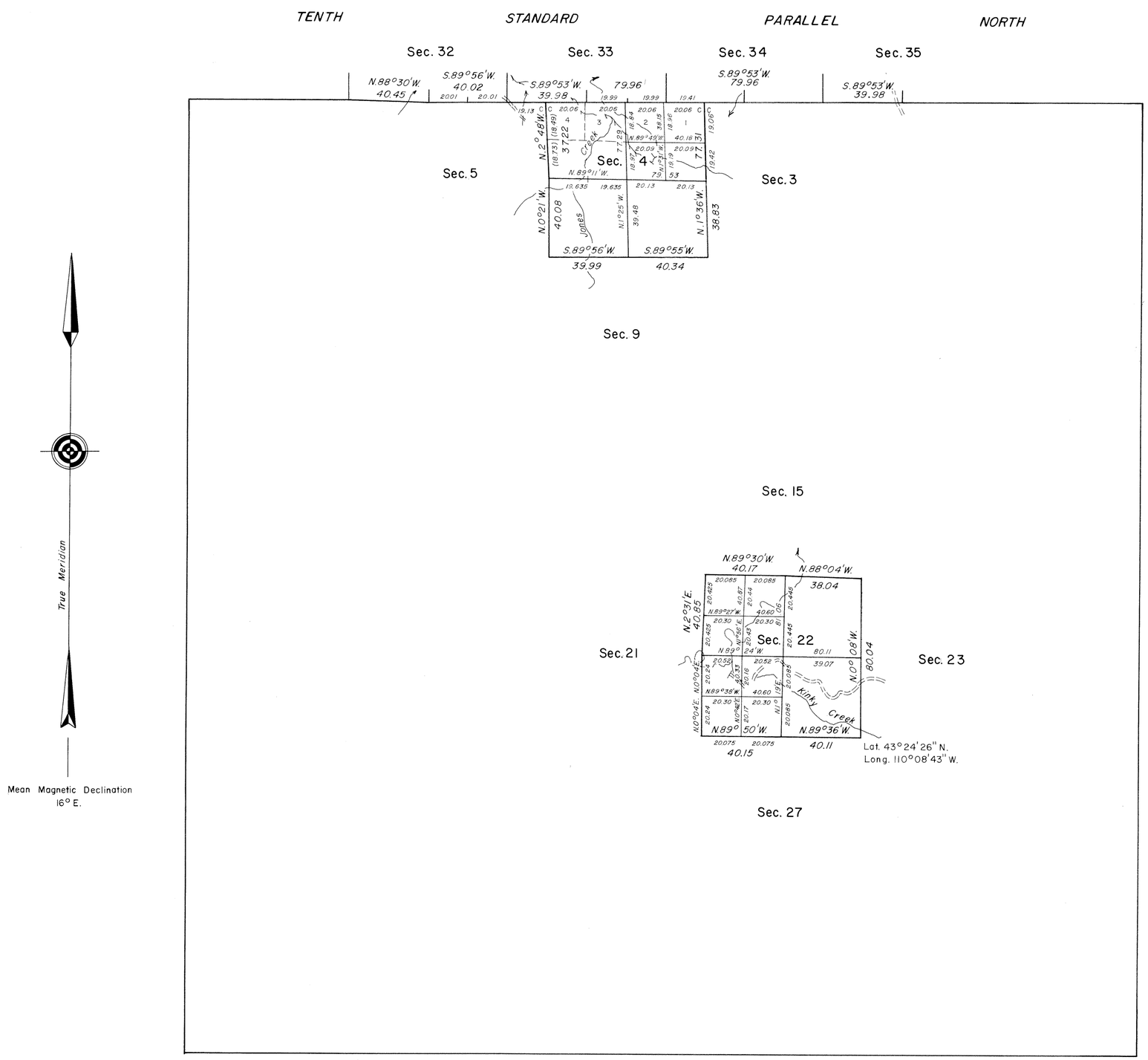

A history of surveys is contained in the field notes.

A portion of the Tenth Standard Parallel North, through R. 111 W., was dependently resurveyed by Jerry L. Messick during the resurvey of a portion of T. 41 N., R. 111 W., exectued concurrently under this same group.

This plat represents the dependent resurvey of a portion of the subdivisional lines designed to restore the corners in their true original locations according to the best available evidence, and the subdivision of sections 4 and 22, T. 40 N., R. 111 W., Sixth Principal Meridian, Wyoming.

The lottings and areas are as shown on the plat approved January 24, 1893.

Survey executed by Jerry L. Messick, Cadastral Surveyor, under the supervision of Richard L. Oakes, Chief, Branch of Cadastral Survey, beginning August 8, 1977, and completed September 9, 1977, pursuant to Special Instructions dated April 14, 1977, for Group No. 396, Wyoming.

UNITED STATES DEPARTMENT OF THE INTERIOR
BUREAU OF LAND MANAGEMENT
Denver, Colorado August 12, 1981

This plat is strictly conformable to the approved field notes, and the survey, having been correctly executed in accordance with the requirements of law and the regulations of this Bureau, is hereby accepted.

For the Director

Gary S. Speight

Acting Chief, Cadastral Survey
Examination and Approval Staff

L.G.B.

31

1449

98

TOWNSHIP No. 40 NORTH, RANGE No. III WEST of the 6TH Principal MERIDIAN.

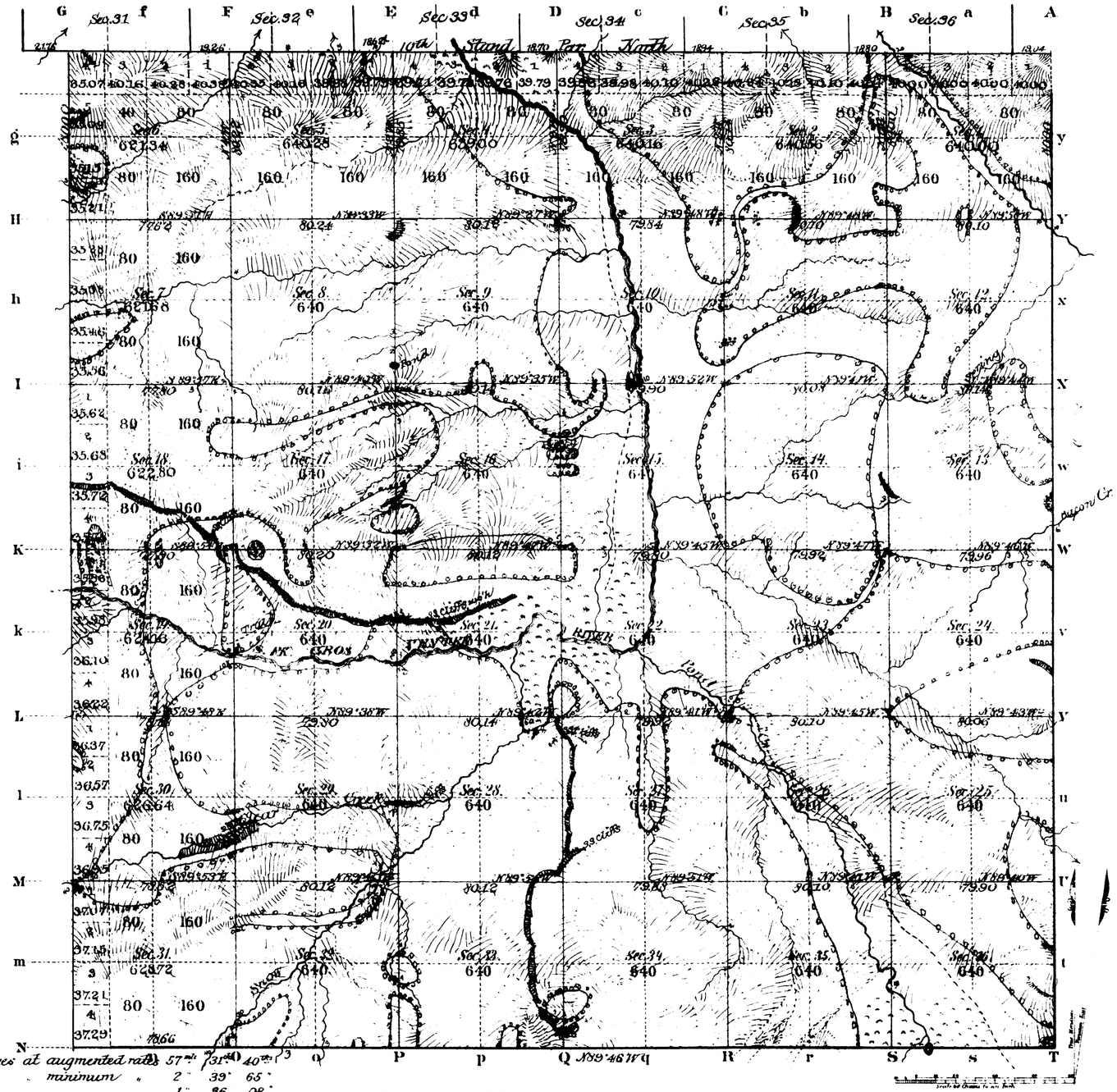

Subdivision lines at augmented rate 57 chs. 31 lks. 40 lks.
" " " minimum " 2 " 39 " 65 "
Connection " " " " 1 " 36 08 "

Total number of Acres 22,945.34

Surveys Designated	By Whom Surveyed	Date of Contract	Amount of Surveys Mls.	Chs.	Lks.	When Surveyed	Magnetic Declination
Township lines							
Subdivisions	Carpenter & Warner	June 23, 1892	59	71	05	Aug. 9-18, 1892	17° 42' East
Connections			1	36	08	" " " "	" " "

The above Map of Township No. 40 North, Range No. III West of the Sixth Principal Meridian Wyoming is strictly conformable to the field notes of the survey thereof on file in this Office, which have been examined and approved

Surveyor General's Office
Cheyenne, Wyoming
January 24th 1893

Wm. A. Richards
Surv. Gen.

2582

A. EAST & CO. - ST. LOUIS & N.Y.

40-111

31 Indexed 4501

87

EXTERIOR LINES.

Scale 2 miles - 1 inch. Mag. Var. East.



Township lines at augmented rates 72 chs 54 11 chs
minimum 11 12 64
Meridian augmented 23 58 70
minimum 21 30

Surveys Designated	By Whom Surveyed	Date of Contract	Amount of Surveys Miles	Chs	Lks	When Surveyed	Magnetic Declination	
Township lines	Carpenter & Warner	Jan 23 1892	83	66	75	July 6 Aug 11, 1892	17°12' 18°21'	East
Connections	" " "	" " "	1	15	20	" " "	" " "	"
14th Guide. Mer. W.	" " "	" " "	12	00	00	July 6, 7, 1892	17°30' 18°40'	East
13th Guide	" " "	" " "	12	00	00	June 28, 29, 1892	17°15' 18°46'	East

I hereby certify that the above diagram of the Exterior lines of Townships 39 and 40 North, Ranges 109, 110, 111 and 112 West of the 6th Principal Meridian, Wyoming, is strictly conformable to the field notes of survey thereof on file in this office, which have been examined and approved.

U.S. Surveyor General's Office,
Cheyenne, Wyoming, January 24th 1893

Wm. A. Richards
U.S. Surveyor General

2602