8317 **Click Here for Field Notes** ORIGINAL

TOWNSHIP 40 NORTH, RANGE 117 WEST, OF THE SIXTH PRINCIPAL MERIDIAN, WYOMING.

DEPENDENT RESURVEY AND SURVEY OF RIPARIAN LANDS

ENLARGED DIAGRAM "A"

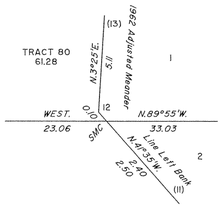

(Not To Scale)

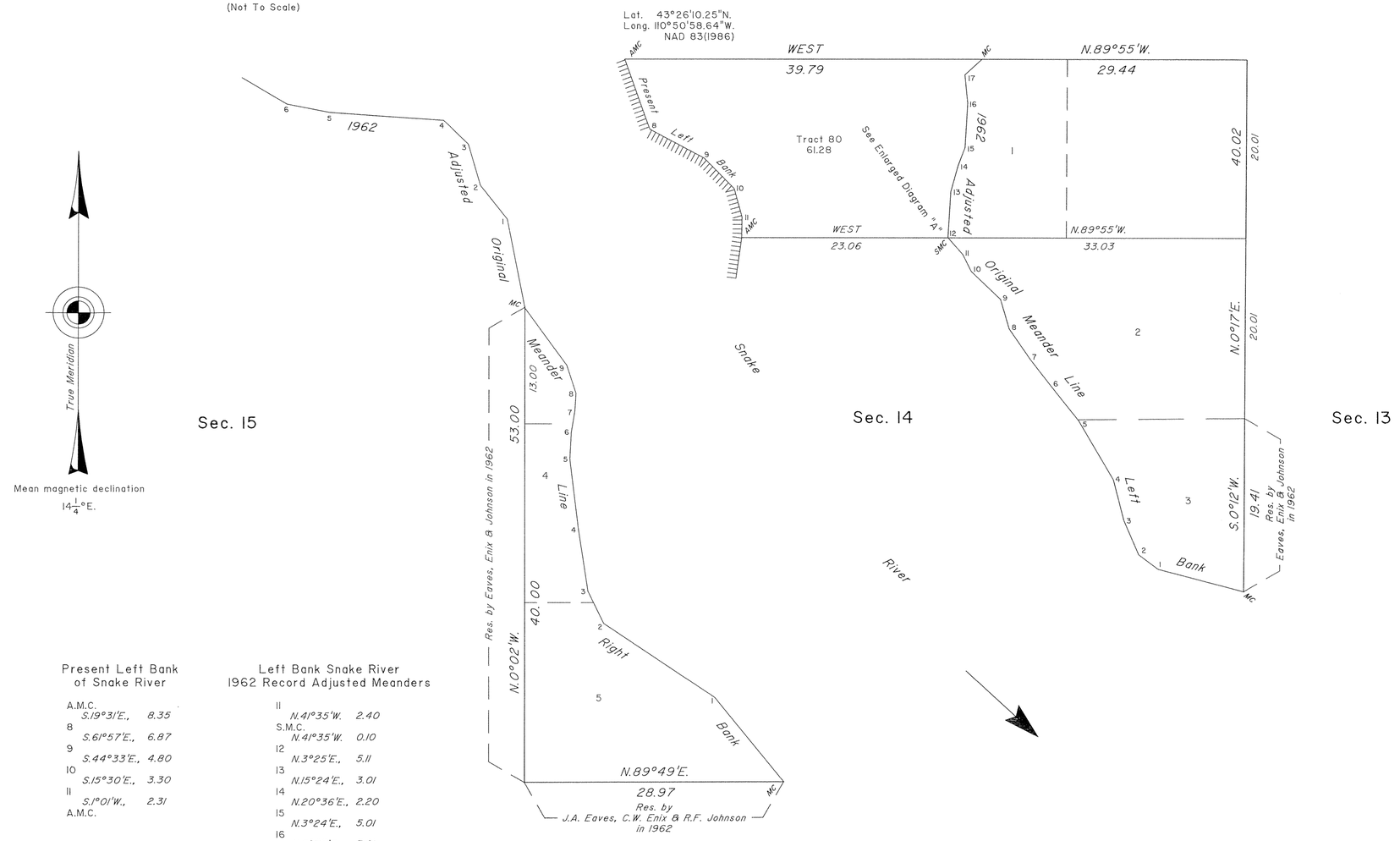

Present Left Bank of Snake River

A.M.C.
S.19°31'E., 8.35
8
S.61°57'E., 6.87
9
S.44°33'E., 4.80
10
S.15°30'E., 3.30
11
S.1°01'W., 2.31
A.M.C.

Left Bank Snake River 1962 Record Adjusted Meanders

11
N.41°35'W. 2.40
S.M.C.
N.41°35'W. 0.10
12
N.3°25'E., 5.11
13
N.15°24'E., 3.01
14
N.20°36'E., 2.20
15
N.3°24'E., 5.01
16
N.5°35'E. 3.21
17
N.47°32'E., 2.52
M.C.

A history of surveys is contained in the field notes.

This plat, in 2 sheets, represents the dependent resurvey of a portion of the Fourteenth Auxiliary Meridian West, through T. 40 N., between Rs. 116 and 117 W., and a portion of the subdivisional lines designed to restore the corners in their true original locations according to the best available evidence, the subdivision of sections 14 and 25, the survey of portions of the present right bank of the Snake River, the riparian partition lines, and the metes and bounds survey of Lot 15, section 25, T. 40 N., R. 117 W., Sixth Principal Meridian, Wyoming.

Except as indicated hereon, the lottings and areas are as shown on the plat approved April 2, 1903.

Survey executed by Lynn A. Forbes, Cadastral Surveyor, beginning May 3, 1998, and completed June 9, 2000, pursuant to Special Instructions dated April 2, 1998, Supplemental Special Instructions dated August 24, 1998, Supplemental Special Instructions dated September 25, 1998, and Amended Special Instructions dated April 28, 2000, for Group No. 652, Wyoming.

UNITED STATES DEPARTMENT OF THE INTERIOR
BUREAU OF LAND MANAGEMENT

Cheyenne, Wyoming September 28, 2001

This plat is strictly conformable to the approved field notes, and the survey, having been correctly executed in accordance with the requirements of law and the regulations of this Bureau, is hereby accepted.

For the Director

John P. Lee

Chief Cadastral Surveyor for Wyoming

10 5 0 20 40 60 80
Scale in Chains

W.H.B.

2880 F

OFFICIALLY FILED: March 15, 2002

SHEET 2 OF 2

TOWNSHIP 40 NORTH, RANGE 117 WEST, OF THE SIXTH PRINCIPAL MERIDIAN, WYOMING.

DEPENDENT RESURVEY AND SURVEY OF RIPARIAN LANDS

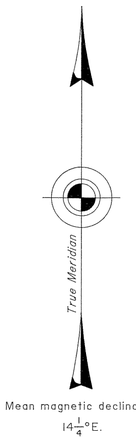

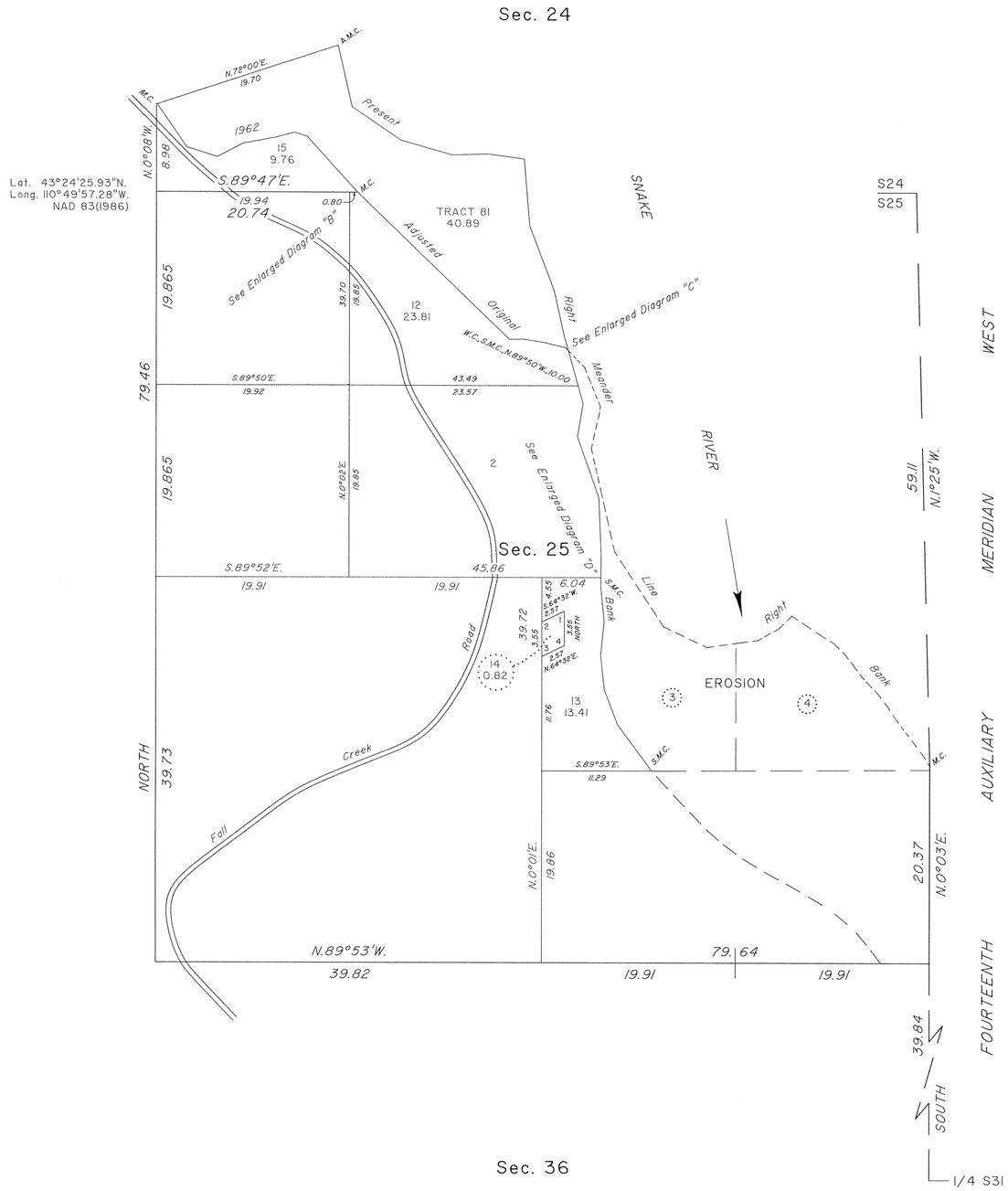

ENLARGED DIAGRAM "B"

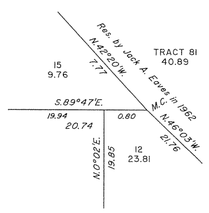

(Not To Scale)

ENLARGED DIAGRAM "C"

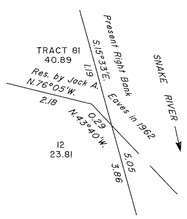

(Not To Scale)

ENLARGED DIAGRAM "D"

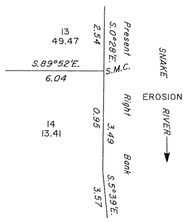

(Not To Scale)

Present Right Bank Snake River

A.M.C.

S.12°50'E., 6.53
S.55°42'E. 6.11
S.74°11'E., 5.48
S.88°26'E., 3.66
S.81°59'E., 3.82
S.4°50'E., 6.90
S.20°48'E., 7.19
S.12°27'E., 4.97
S.15°33'E., 1.19

1962 Meander Line

S.15°33'E., 3.86

S.M.C.

S.15°33'E., 1.94
S.9°36'W., 3.49
S.19°13'E., 6.68
S.2°35'E., 5.70
S.0°28'E., 2.54

S.M.C.

S.0°28'E., 0.95
S.5°39'E., 3.57
S.6°04'W., 3.46
S.6°17'E., 3.57
S.20°42'E., 3.84
S.36°12'E., 5.95

S.M.C.

Right Bank Snake River
1962 Record Meanders

N.43°40'W., 0.29
N.76°05'W. 2.18
N.80°36'W., 2.28
S.89°35'W., 1.49
N.46°03'W., 21.76

M.C.

N.42°20'W., 7.77
N.71°46'W., 1.40
S.75°03'W., 2.00
S.79°45'W., 3.40
S.62°32'W., 3.01
N.72°33'W., 3.31
N.34°35'W., 5.40

M.C.

Reference should be made to sheet No. 1 for survey information.

UNITED STATES DEPARTMENT OF THE INTERIOR
BUREAU OF LAND MANAGEMENT

Cheyenne, Wyoming September 28, 2001

This plat is strictly conformable to the approved field notes, and the survey, having been correctly executed in accordance with the requirements of law and the regulations of this Bureau, is hereby accepted.

For the Director

John P. Lee

Chief Cadastral Surveyor for Wyoming

10 5 0 20 40 60 80
Scale in Chains

W.H.B.

OFFICIALLY FILED: March 15, 2002

7816 Click Here for Field Notes

ORIGINAL

TOWNSHIP 40 NORTH, RANGE 117 WEST, OF THE SIXTH PRINCIPAL MERIDIAN, WYOMING.

CORRECTIVE DEPENDENT RESURVEY

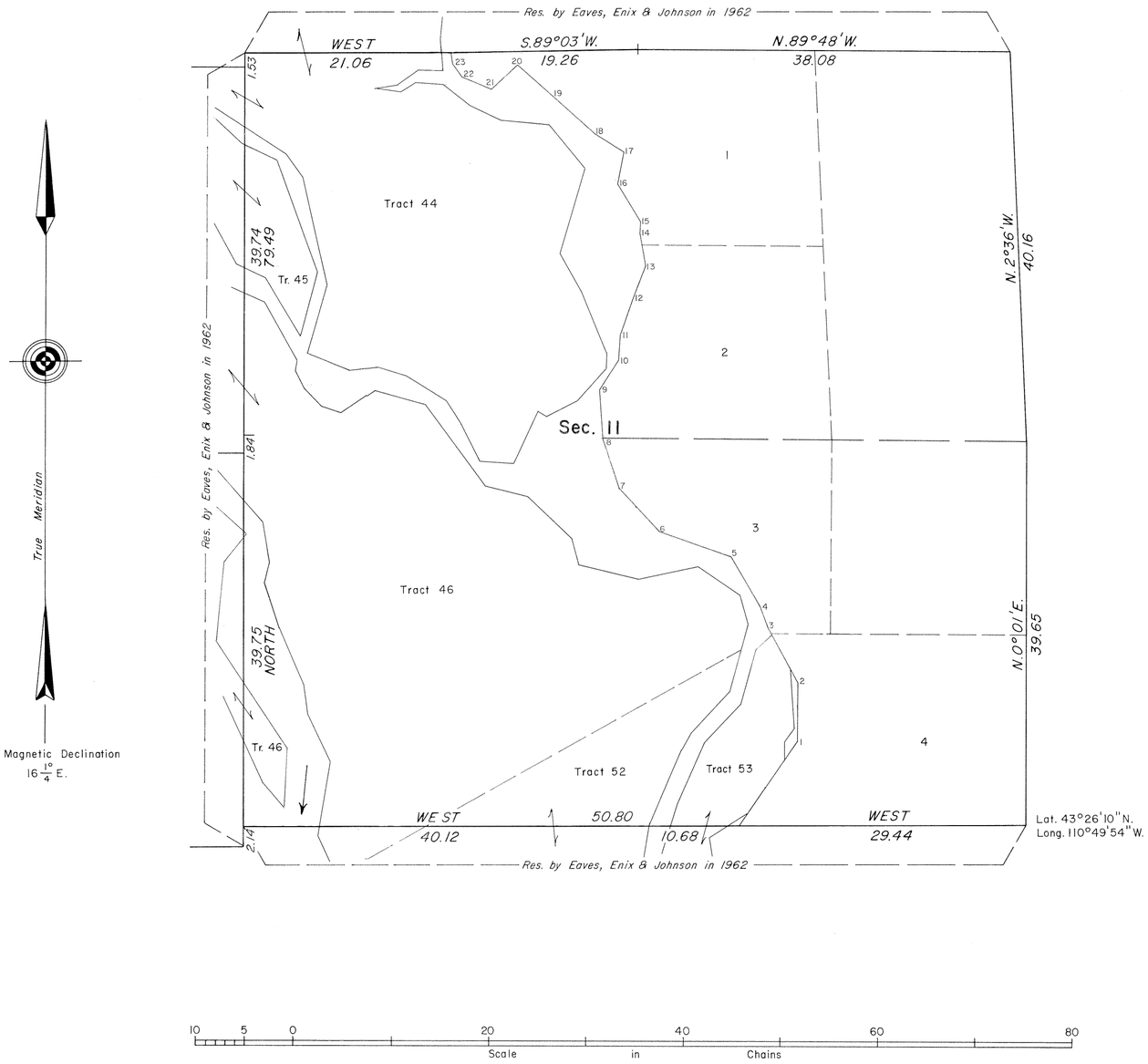

A history of surveys is contained in the field notes.

This plat represents the corrective dependent resurvey of the section line between sections 11 and 12, designed to restore the corners in their true original locations according to the best available evidence, T. 40 N., R. 117 W., Sixth Principal Meridian, Wyoming.

Except as indicated hereon, lottings and areas are as shown on the plat approved April 2, 1903 and the plats accepted December 16, 1963 and August 21, 1987.

Survey executed by Jerry L. Messick, Cadastral Surveyor, August 15, 1977, pursuant to Special Instructions dated April 4, 1962, and Supplemental Special Instructions dated May 29, 1962 and August 12, 1977, for Group No. 275, Wyoming.

UNITED STATES DEPARTMENT OF THE INTERIOR
BUREAU OF LAND MANAGEMENT

Cheyenne, Wyoming August 21, 1987

This plat is strictly conformable to the approved field notes, and the survey, having been correctly executed in accordance with the requirements of law and the regulations of this Bureau, is hereby accepted.

For the Director

Richard L. Parker

Chief Cadastral Surveyor for Wyoming

W.H.B.

2880 E

ORIGINAL

TOWNSHIP 40 NORTH, RANGE 117 WEST, OF THE SIXTH PRINCIPAL MERIDIAN, WYOMING.

SURVEY OF RIPARIAN LANDS

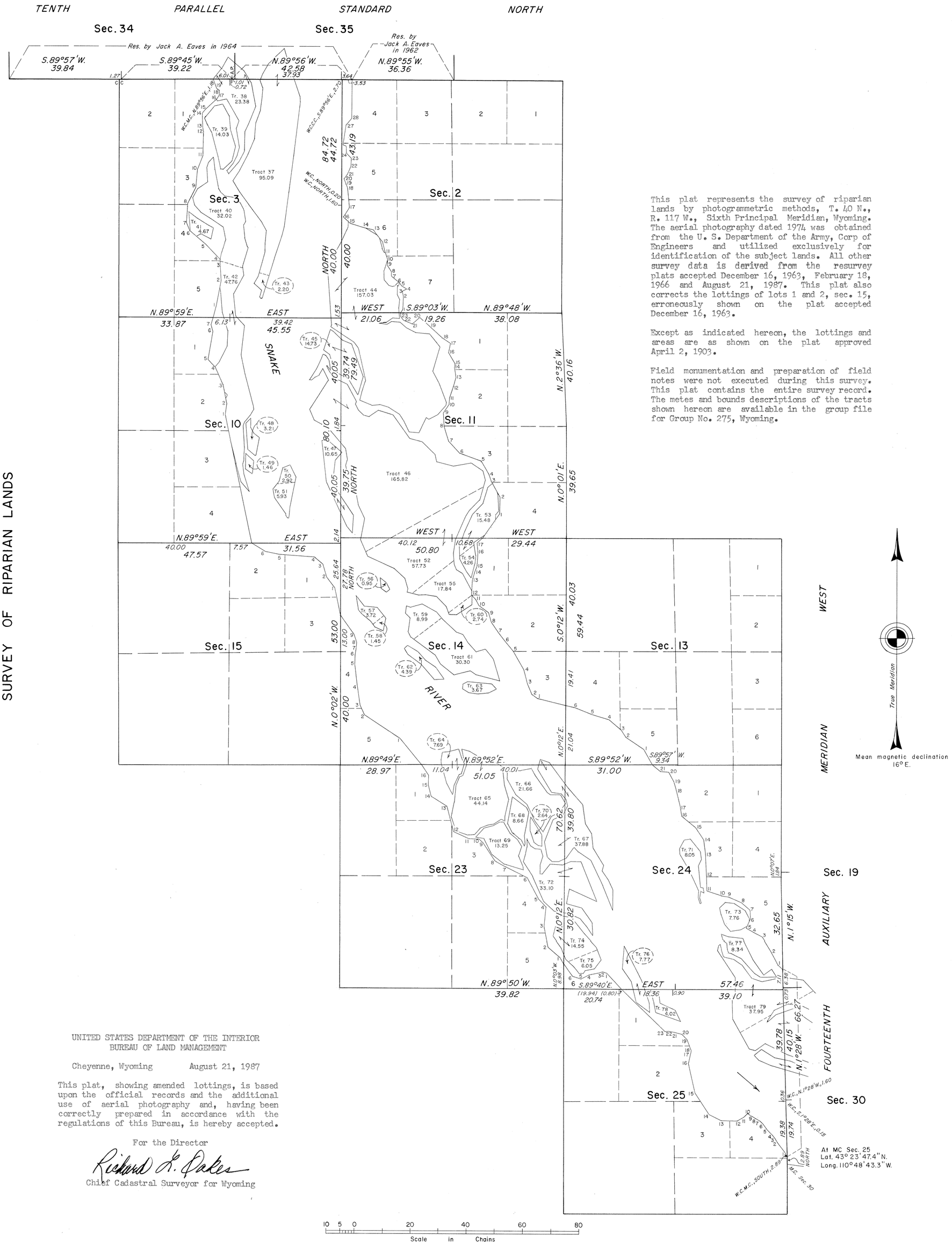

This plat represents the survey of riparian lands by photogrammetric methods, T. 40 N., R. 117 W., Sixth Principal Meridian, Wyoming. The aerial photography dated 1974 was obtained from the U. S. Department of the Army, Corp of Engineers and utilized exclusively for identification of the subject lands. All other survey data is derived from the resurvey plats accepted December 16, 1963, February 18, 1966 and August 21, 1987. This plat also corrects the lottings of lots 1 and 2, sec. 15, erroneously shown on the plat accepted December 16, 1963.

Except as indicated hereon, the lottings and areas are as shown on the plat approved April 2, 1903.

Field monumentation and preparation of field notes were not executed during this survey. This plat contains the entire survey record. The metes and bounds descriptions of the tracts shown hereon are available in the group file for Group No. 275, Wyoming.

UNITED STATES DEPARTMENT OF THE INTERIOR
BUREAU OF LAND MANAGEMENT

Cheyenne, Wyoming August 21, 1987

This plat, showing amended lottings, is based upon the official records and the additional use of aerial photography and, having been correctly prepared in accordance with the regulations of this Bureau, is hereby accepted.

For the Director

Richard L. Oakes

Chief Cadastral Surveyor for Wyoming

7814

W.H.B.

2880 D

7129

ORIGINAL

TOWNSHIP 40 NORTH, RANGE 117 WEST OF THE SIXTH PRINCIPAL MERIDIAN, WYOMING

DEPENDENT RESURVEY

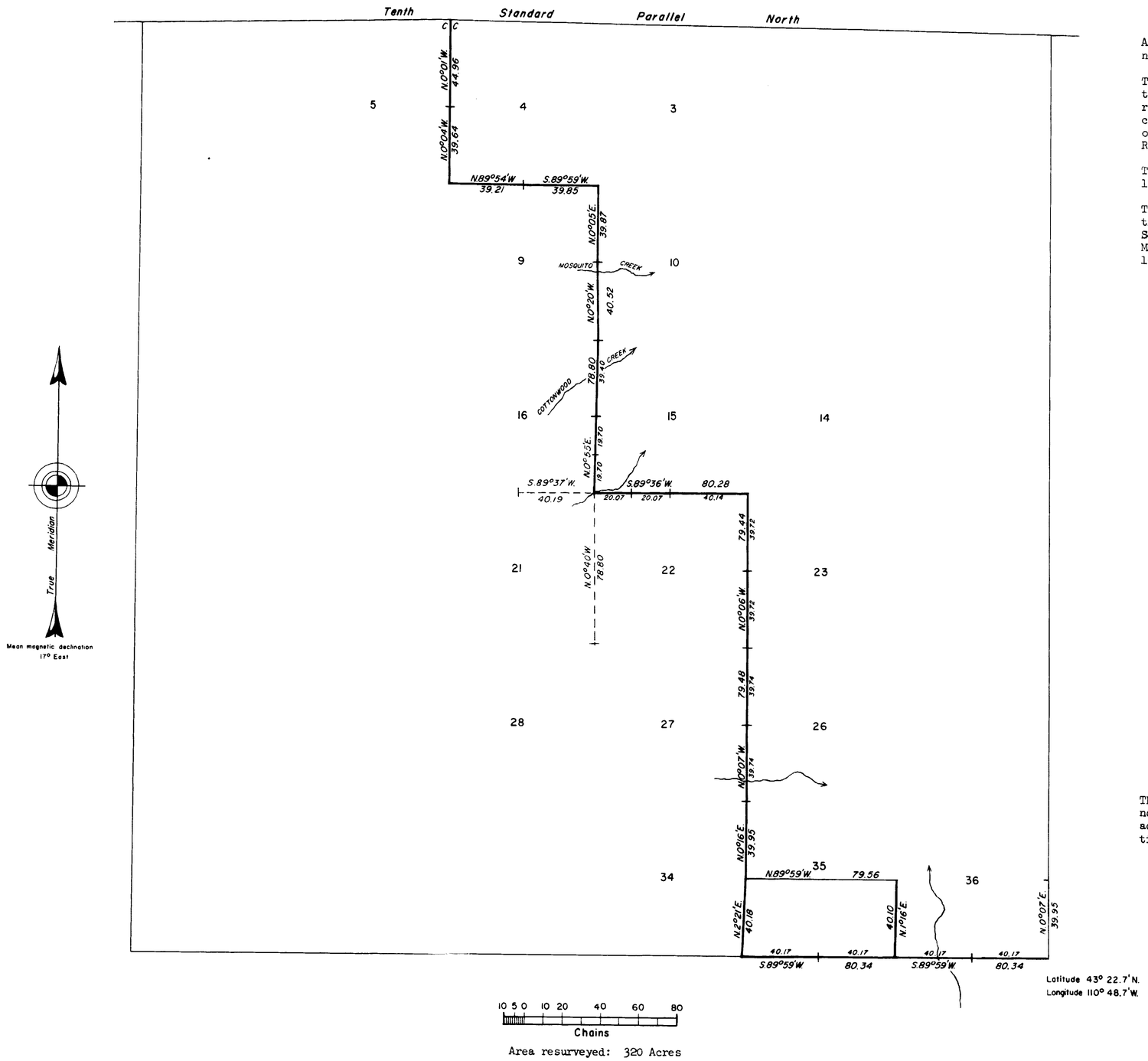

Latitude 43° 22.7' N.
Longitude 110° 48.7' W.

Area resurveyed: 320 Acres

A history of previous surveys is contained in the field note record.

This plat represents a dependent resurvey of portions of the south boundary and subdivisional lines, designed to restore the corners in their true original locations according to the best available evidence, and, the survey of a portion of the subdivision of section 35, T. 40 N., R. 117 W., Sixth Principal Meridian, Wyoming.

The areas are as shown on the plat approved April 2, 1903.

These surveys were executed by Leonard W. Murphy, Cadastral Surveyor, beginning July 25, 1966, and completed September 6, 1966, pursuant to Special Instructions dated May 6, 1966, and Amended Special Instructions dated May 16, 1966, for Group No. 301-2, Wyoming.

UNITED STATES DEPARTMENT OF THE INTERIOR
BUREAU OF LAND MANAGEMENT
Washington, D. C. March 17, 1971

This plat is strictly conformable to the approved field notes, and the survey, having been correctly executed in accordance with the requirements of law and the regulations of this Bureau, is hereby accepted.

For the Director

Clark L. Simon

Chief, Division of Cadastral Survey

C.M.H.

D.A.C.

2880-C

40-117

6993

ORIGINAL

TOWNSHIP 40 NORTH, RANGE 117 WEST OF THE SIXTH PRINCIPAL MERIDIAN, WYOMING.

DEPENDENT RESURVEY

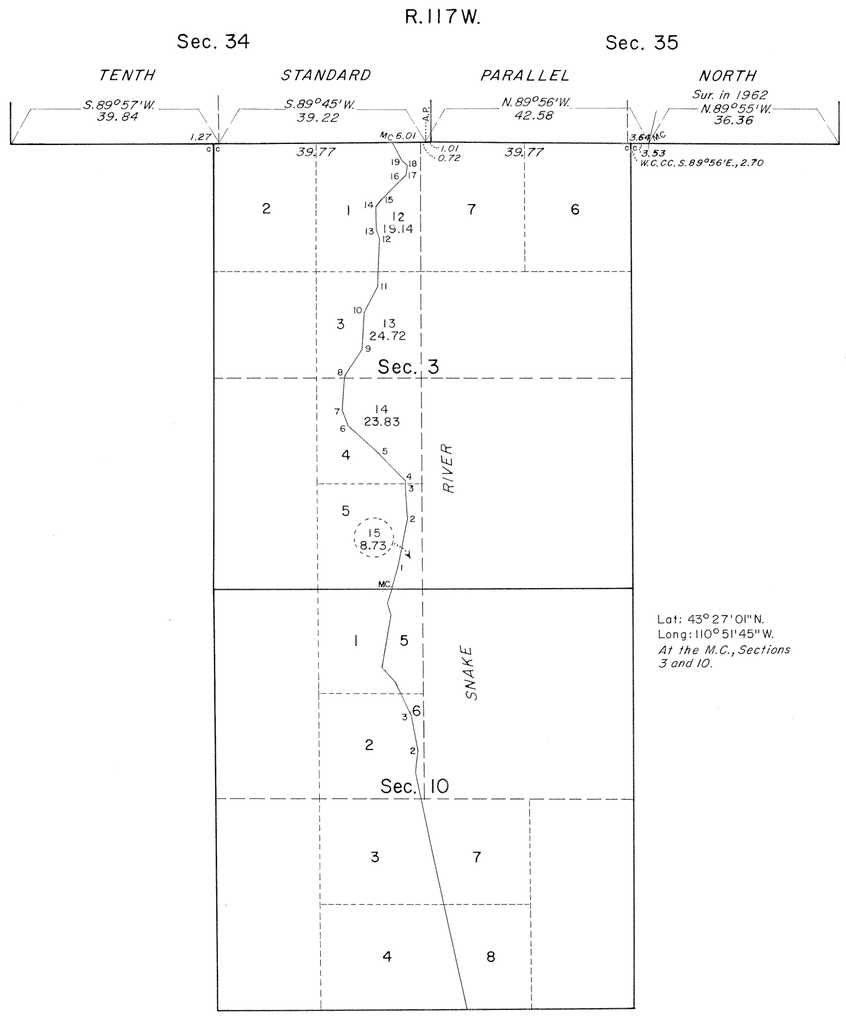

Lat: 43°27'01"N.
Long: 110°51'45"W.
At the M.C., Sections 3 and 10.

From the M.C. of Secs. 3 and 10:

N.14°17'E.	4.42
N.10°31'E.	9.04
N.3°23'W.	6.54
N.1°56'W.	1.01
N.43°33'W.	7.07
N.49°01'W.	8.08
N.22°01'W.	3.03
N.2°50'E.	6.53
N.27°30'E.	6.01
N.5°04'E.	7.04
N.29°59'E.	5.81
N.1°21'E.	8.45
N.9°35'W.	2.01
N.1°53'W.	4.63
N.39°44'E.	1.69
N.47°44'E.	5.29
N.34°24'E.	1.60
N.2°08'E.	1.91
N.55°41'W.	1.01
N.20°19'W.	3.48

To the M.C. of secs. 3 and 34

From Angle point No. 2, sec. 10:
N.11°21'W. 6.68
To Angle point No. 3, sec. 10

Magnetic Declination
16°E.

0 5 10 20 40 80
SCALE IN CHAINS

Adjusted original meander, right bank of the Snake River.

This plat represents a retracement and reestablishment of the Tenth Standard Parallel North, along the south boundary of sections 34 and 35, T. 41 N., R. 117 W., and the adjusted meanders of the right bank of the Snake River through section 3, and a portion of section 10, T. 40 N., R. 117 W., of the Sixth Principal Meridian, Wyoming, designed to restore the corners in their true original locations according to the best available evidence. Excepting as new or modified subdivisions are shown hereon, the lottings and areas are as shown on the plats approved April 2, 1903, and October 27, 1909, and plat accepted December 16, 1963.

The history of prior surveys is contained in the field note record.

This resurvey was executed by Jack A. Eaves, Supervisory Cadastral Surveyor, beginning November 12, 1964, and completed November 17, 1964, pursuant to Supplemental Special Instructions for Group No. 275, Wyoming, dated November 10, 1964.

SUSPENDED June 20, 1978, File 9609 (420)
SUSPENSION REPEALED August 21, 1987, File 9600 (942)
Lottings and areas of all riparian lands shown hereon are cancelled.

CANCELED: March 2, 2000, File 9600 (957)
This extenion survey of omitted lands lying between the original meanders shown hereon are canceled.

UNITED STATES DEPARTMENT OF THE INTERIOR
BUREAU OF LAND MANAGEMENT
Washington, D. C. February 18, 1966

This plat is strictly conformable to the approved field notes, and the survey, having been correctly executed in accordance with the requirements of law and the regulations of this Bureau, is hereby accepted.

For the Director

Chief, Division of Engineering

2880-B

40-117

ORIGINAL

40-117

TOWNSHIP 40 NORTH, RANGE 117 WEST OF THE SIXTH PRINCIPAL MERIDIAN, WYOMING.

SURVEY OF OMITTED LANDS

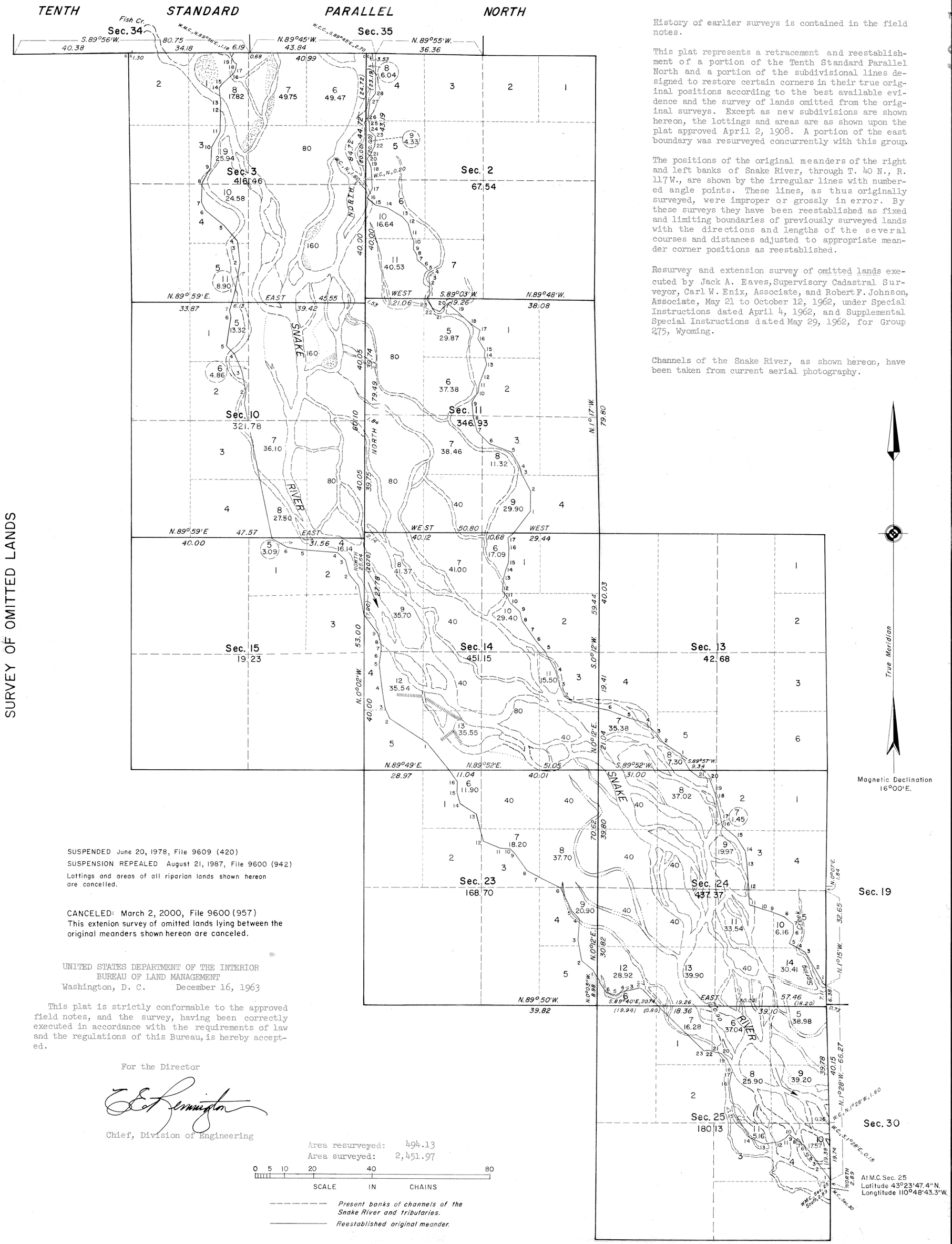

History of earlier surveys is contained in the field notes.

This plat represents a retracement and reestablishment of a portion of the Tenth Standard Parallel North and a portion of the subdivisional lines designed to restore certain corners in their true original positions according to the best available evidence and the survey of lands omitted from the original surveys. Except as new subdivisions are shown hereon, the lottings and areas are as shown upon the plat approved April 2, 1908. A portion of the east boundary was resurveyed concurrently with this group.

The positions of the original meanders of the right and left banks of Snake River, through T. 40 N., R. 117 W., are shown by the irregular lines with numbered angle points. These lines, as thus originally surveyed, were improper or grossly in error. By these surveys they have been reestablished as fixed and limiting boundaries of previously surveyed lands with the directions and lengths of the several courses and distances adjusted to appropriate meander corner positions as reestablished.

Resurvey and extension survey of omitted lands executed by Jack A. Eaves, Supervisory Cadastral Surveyor, Carl W. Enix, Associate, and Robert F. Johnson, Associate, May 21 to October 12, 1962, under Special Instructions dated April 4, 1962, and Supplemental Special Instructions dated May 29, 1962, for Group 275, Wyoming.

Channels of the Snake River, as shown hereon, have been taken from current aerial photography.

Filed with Land Office Jan. 24, 1964

SUSPENDED June 20, 1978, File 9609 (420)
SUSPENSION REPEALED August 21, 1987, File 9600 (942)
Lottings and areas of all riparian lands shown hereon are cancelled.

CANCELED: March 2, 2000, File 9600 (957)
This extenion survey of omitted lands lying between the original meanders shown hereon are canceled.

UNITED STATES DEPARTMENT OF THE INTERIOR
BUREAU OF LAND MANAGEMENT
Washington, D. C. December 16, 1963

This plat is strictly conformable to the approved field notes, and the survey, having been correctly executed in accordance with the requirements of law and the regulations of this Bureau, is hereby accepted.

For the Director

Chief, Division of Engineering

Area resurveyed: 494.13
Area surveyed: 2,451.97

SCALE IN CHAINS 0 5 10 20 40 80

Present banks of channels of the Snake River and tributaries.

Reestablished original meander.

At M.C. Sec. 25
Latitude 43°23'47.4" N.
Longitude 110°48'43.3" W.

2880-A

Ac. 6939

Form 85 A
Revised 1916.

5340

ORIGINAL

Survey accepted July 31, 1919
G.L.O.

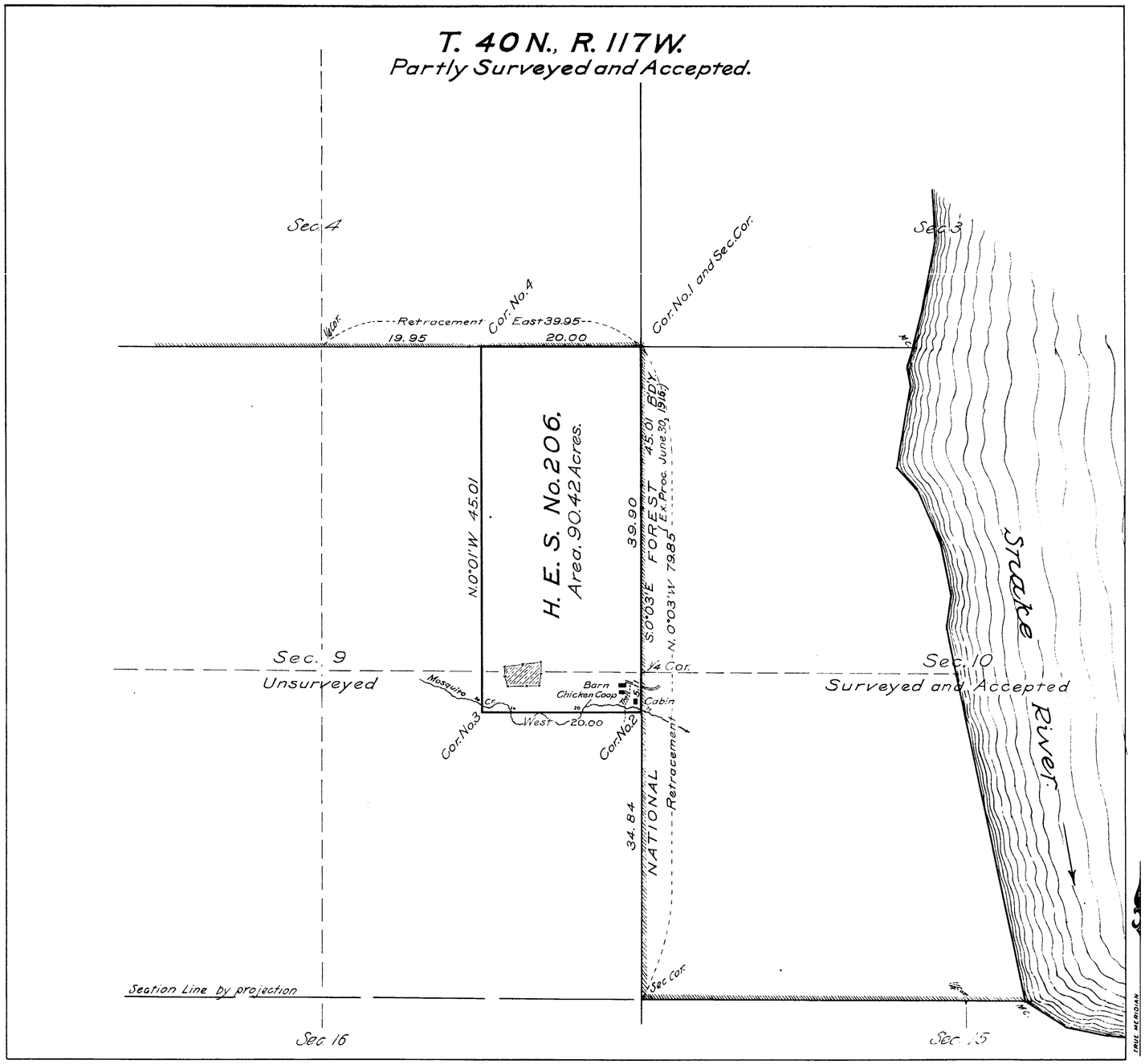

Plat of

HOMESTEAD ENTRY SURVEY

No. 206

in the

TETON NATIONAL FOREST

in

Section 9, unsurveyed T. 40 N., R. 117 W.

of the

6TH PRINCIPAL MERIDIAN

WYOMING

This plat of Homestead Entry Survey No. 206 State of Wyoming is strictly conformable to the field notes thereof on file in this office, which have been examined and approved.

U.S. Surveyor General's Office
Cheyenne Wyoming July 18, 1918

Charles L. Decker
U.S. Surveyor General

SCALE 10 chains to 1 inch

Surveys Designated	By whom Surveyed	Inst., Cont., Group No.	Inst., Cont., Group Date	When Surveyed Begun	When Surveyed Completed	Date of Approval
Subdiv. T. 40 N., R. 117 W.	Newell J. Burnham	288	June 25, 1902	July 18, 1902	Aug. 2, 1902	April 2, 1903
H.E.S. No. 206	R.D. Garver, Forest Examiner	206	April 13, 1917	Sept. 4, 1917	Sept. 6, 1917	July 18, 1918

Areas in Acres		
H.E. Survey No. 206		Conflicts
In Section		
In Section		
In Section		
In Section		
Total	90.42	

Act of June 11, 1906 Act of March 4 1917

List No. 4-2092 Dated March 10 1917

Latitude 43° 27' N
Longitude 110° 39' W
Mean Mag. Decl. 19° 15' E.

Observations at Corner No. 1

206

06967
6/26/24
940706

Trans to Lander
Apr. 16, 1920

35

38

4819

Fractional Township No. 40 North, Range No. 117 West of the 6th Principal Meridian



Meanders of

Posts	Courses	Ch.s Lk.s	Posts	Courses	Ch.s Lk.s	Posts	Courses	Ch.s Lk.s

Latitude 43°23' N.
Longitude 110°36' W.
Mean Mag. Decl. 17°00' E.

Public Land 15449.31 Acres: Water Surface 2449.04 Acres Total number of Acres 17898.35

Surveys Designated	By Whom Surveyed	Date of Contract No.	Amount of Surveys M.	Ch.s	Lk.s	When Surveyed
Resurvey Township Lines	Newell J. Burnham	288. June 25, 1902	22	06	05	July 3-14. 1902
Subdivisions	"	"	43	78	91	" 18-Aug. 2 "
Connections	"	"		2	67	" 22-30. "
Ret. North Bdry	"	"	2	36	51	" 12. "
Meanders	"	"	11	45	73	August 4-5, "
Township Lines	William O. Owen	250. Sept. 2. 1892.	23	77	46	September 28, 1892 July 12. 1893

The above Map of Fractional Township No. 40 North of Range No. 117 West of the 6th Principal Meridian, Wyoming is strictly conformable to the field notes of the survey thereof on file in this Office, which have been examined and approved.

Surveyor General's Office. Nephew P. Hanson
Cheyenne, Wyoming, April 2, 1903. Sur.r Gen.l

2880

IBM Computer
F.A.C. Topsy and Lettering.

THE NORRIS PETERS CO. LITHO. WASHINGTON, D.C.

Triplicate plat forwarded Sept. 1, 1903
Survey accepted by the Hon. Commissioner in his letter "E", dated Aug. 27, 1903

40-117

35
Index 48

34

4809

TOWNSHIP EXTERIORS

Scale: 1 inch ≈ 160 chains.

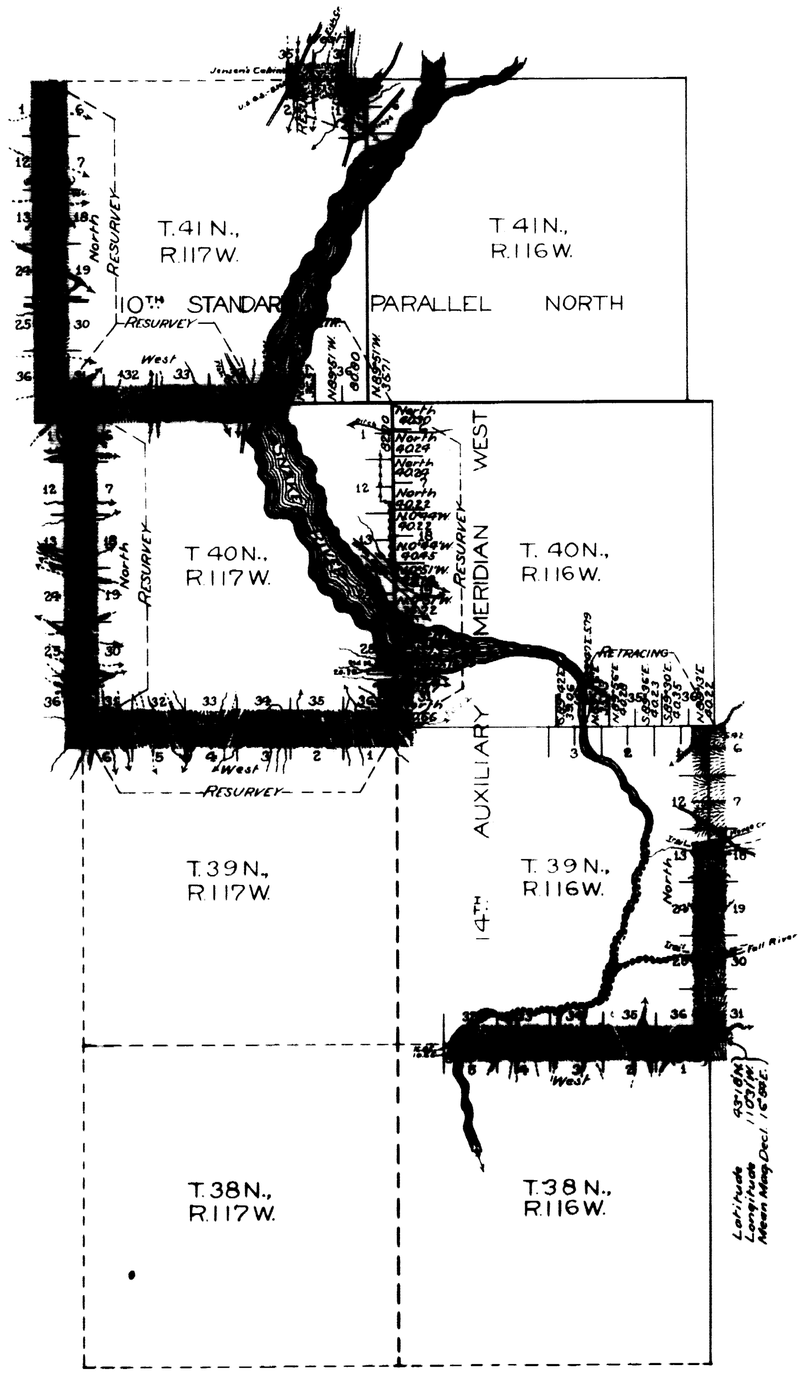

Table of Mileage

Surveys Designated	Amount Mls.	Amount Chs.	Amount Lks.	When Surveyed
Standard Lines Retraced	2	36	51	July 12, 1902
" " Resurveyed	11	5	15	" 3-17, "
Township " Retraced	3	1	86	" / / "
" " Resurveyed	18	3	35	" 8 16, "
" " Surveyed	12	31	7	June 16-July 17, "
Connections		6	48	July 3-19, "

This Plat
of the
South and East boundaries of T. 39 N., R. 116 W.; and
a part of the North boundary of T. 41 N., R. 117 W.; the
Retracing of
The 10th Standard Parallel North through a part of
Rgs. 116 and 117 W.; and a part of the South boundary
of T. 40 N., R. 116 W.; the
Resurvey of
The 14th Auxiliary Meridian West through T. 40 N., and
a part of T. 41 N.; a part of the 10th Standard Parallel
North through R. 117 W.; the North boundary of
T. 39 N., R. 117 W.; the West boundary of T. 40 N., R. 117 W.;
and the West boundary of T. 41 N., R. 117 W. of the
6th Principal Meridian,
Wyoming,
is strictly conformable to the field notes of the survey thereof
by
Newell J. Burnham, U.S.D.S.,
under his
Contract No. 288,
dated June 25, 1901,
which have been examined, approved and filed in this office
U.S. Surv. Gen'l's Office,
Cheyenne, Wyoming,
April 2, 1903

Stephen P. Hanscom
U.S. Surv. Gen'l.

2876

Surveys accepted by the Hon. Commissioner in his letter "E", dated Aug. 27, 1903

Indexed

4587

32

55

EXTERIOR LINES.

Scale 2 miles to 1 inch. Magnetic Variation East.



Standard lines at intermediate rates		5m	21s	60th
" "	minimum	0	00	00
Meridian "	intermediate	1	29	53
" "	minimum	4	50	47
Township "	intermediate	64	12	62
" "	minimum	24	39	03

Survey Designated	By Whom Surveyed	Date of Contract	Amount of Surveys			When Surveyed	Magnetic Declination
			Mi	Ch	Lk		
10th Stand. Parl. N.	Wm O. Owen	Sept. 2, 1892	5	21	60	Sept. 29-30, 1892.	18° 26' East
14th Guide Mer. W.	" " "	" " "	6	00	00	May 17, 1893.	18° 06' "
Township Lines	" " "	" " "	88	11	65	May 18-July 17, '93.	18° 00' 18' 24" "

I hereby certify that the above diagram of the Exterior lines of Townships 40 North, Range 116 West, Townships 43, 44 and 46 North, Range 115 West, Townships 40 and 41 North, Range 117 West, Township 45 North, Range 114 West the 10th Standard Parallel North, the 14th Auxiliary Meridian, west of the Principal Meridian, Wyoming, is strictly conformable to the field notes of survey thereof on file in this office, which have been examined and approved.

Surveyor Generals Office
Cheyenne Wyo. *Aug. 16, 1894.*

Perry Bickford
U.S. Surveyor General.

2680