8319

Click Here for Field Notes

ORIGINAL

TOWNSHIP 41 NORTH, RANGE 116 WEST, OF THE SIXTH PRINCIPAL MERIDIAN, WYOMING.

DEPENDENT RESURVEY, SUBDIVISION OF SECTION 6, AND SURVEY OF RIPARIAN LANDS

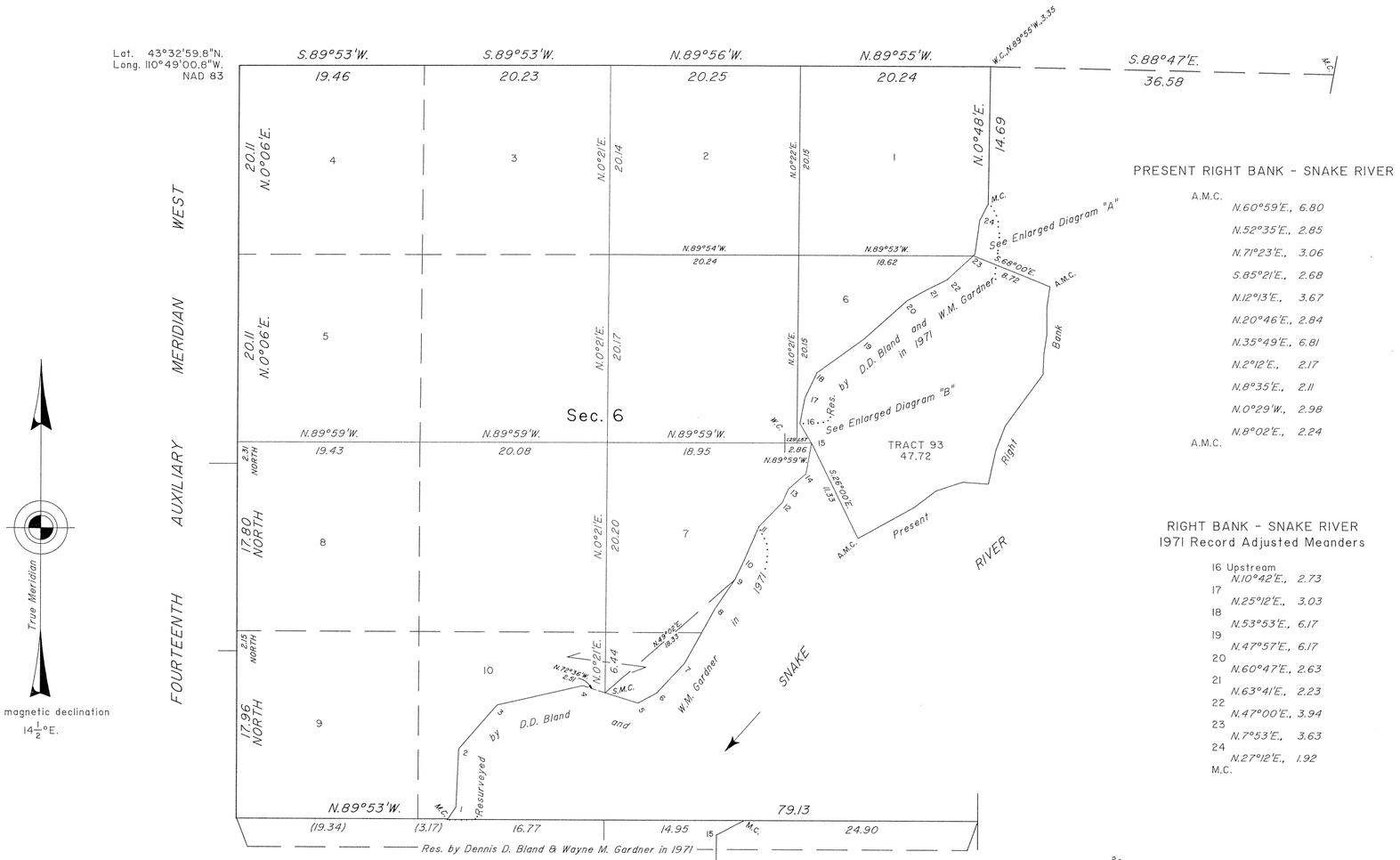

PRESENT RIGHT BANK - SNAKE RIVER

A.M.C.
N.60°59'E., 6.80
N.52°35'E., 2.85
N.71°23'E., 3.06
S.85°21'E., 2.68
N.12°13'E., 3.67
N.20°46'E., 2.84
N.35°49'E., 6.81
N.2°12'E., 2.17
N.8°35'E., 2.11
N.0°29'W., 2.98
N.8°02'E., 2.24
A.M.C.

RIGHT BANK - SNAKE RIVER
1971 Record Adjusted Meanders

16 Upstream
N.10°42'E., 2.73
17
N.25°12'E., 3.03
18
N.53°53'E., 6.17
19
N.47°57'E., 6.17
20
N.60°47'E., 2.63
21
N.63°41'E., 2.23
22
N.47°00'E., 3.94
23
N.7°53'E., 3.63
24
N.27°12'E., 1.92
M.C.

A history of surveys is contained in the field notes.

This plat, in 2 sheets, represents the dependent resurvey of a portion of the Fourteenth Auxiliary Meridian West, through T. 41 N., between Rs. 116 and 117 W., portions of the north boundary and subdivisional lines, and a portion of the adjusted meander line of the right bank of the Snake River, designed to restore the corners in their true original locations according to the best available evidence, the subdivision of section 6, the survey of the riparian partition lines, and a portion of the present right and left banks of the Snake River, T. 41 N., R. 116 W., Sixth Principal Meridian, Wyoming.

Except as indicated hereon, the lottings and areas are as shown on the plat approved June 30, 1893, and the plat accepted November 9, 1973.

Survey executed by Lynn A. Forbes, Cadastral Surveyor, beginning April 30, 1998, and completed May 20, 1998, pursuant to Special Instructions dated April 3, 1998, for Group No. 652, Wyoming.

ENLARGED DIAGRAM "B"

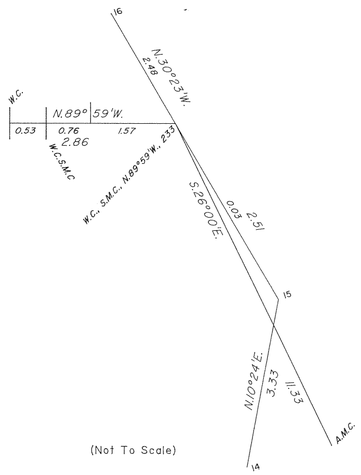

(Not To Scale)

PRESENT RIGHT BANK - SNAKE RIVER

4
S.72°36'E., 2.51
S.M.C.
11
N.44°04'E., 3.64
12
N.23°42'E., 1.52
13
N.48°29'E., 2.53
14
N.10°24'E., 3.33
15
N.30°23'W., 0.03
S.M.C.
N.30°23'W., 2.48
16

ENLARGED DIAGRAM "A"

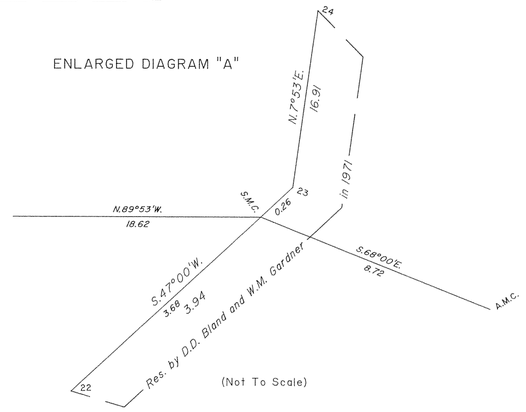

(Not To Scale)

10 5 0 20 40 60 80
Scale in Chains

UNITED STATES DEPARTMENT OF THE INTERIOR
BUREAU OF LAND MANAGEMENT

Cheyenne, Wyoming September 28, 2001

This plat is strictly conformable to the approved field notes, and the survey, having been correctly executed in accordance with the requirements of law and the regulations of this Bureau, is hereby accepted.

For the Director

John P. Lee

Chief Cadastral Surveyor for Wyoming

W.H.B.

JZM

2629 F

OFFICIALLY FILED: March 15, 2002

TOWNSHIP 41 NORTH, RANGE 116 WEST, OF THE SIXTH PRINCIPAL MERIDIAN, WYOMING.

SURVEY OF PRESENT LEFT BANK SNAKE RIVER

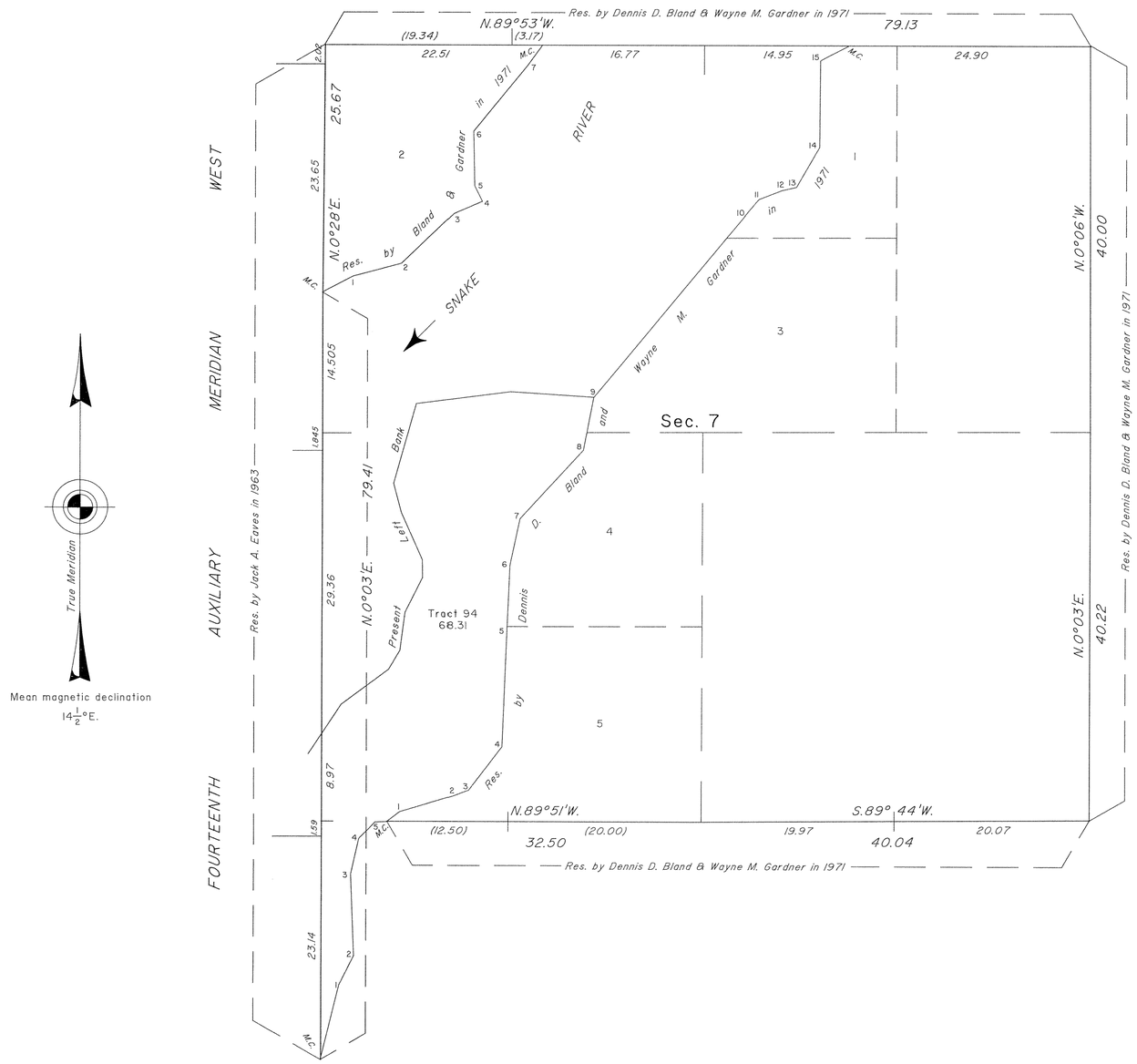

LEFT BANK - SNAKE RIVER
1971 Record Adjusted Meander

M.C. Secs. 13 & 18 Upstream	
A.P. 1	N.14°00'E., 7.90
A.P. 2	N.26°45'E., 3.40
A.P. 3	N.2°16'W., 8.49
A.P. 4	N.12°44'E., 3.80
A.P. 5	N.44°14'E., 2.40
M.C. Secs. 7 & 18	N.87°35'E., 1.20
A.P. 1	N.52°57'W., 1.70
A.P. 2	N.73°15'W., 5.70
A.P. 3	N.69°27'E., 1.70
A.P. 4	N.37°36'E., 5.70
A.P. 5	N.2°19'E., 11.92
A.P. 6	N.2°39'E., 6.80
A.P. 7	N.11°59'E., 4.91
A.P. 8	N.42°36'E., 9.71
A.P. 9	N.10°59'E., 5.61

PRESENT LEFT BANK - SNAKE RIVER

A.P. 9	N.86°14'W., 8.59
	S.82°47'W., 9.86
	S.15°47'W., 8.64
	S.14°55'E., 3.18
	S.24°07'E., 5.36
	S.0°47'E., 1.82
	S.26°50'W., 4.01
	S.7°33'W., 3.97
	S.30°51'W., 2.27
	S.53°45'W., 6.08
W Bdy., Sec. 7.	S.33°54'W., 3.70

Reference should be made to Sheet No. 1 for survey information.

UNITED STATES DEPARTMENT OF THE INTERIOR
BUREAU OF LAND MANAGEMENT

Cheyenne, Wyoming September 28, 2001

This plat is strictly conformable to the approved field notes, and the survey, having been correctly executed in accordance with the requirements of law and the regulations of this Bureau, is hereby accepted.

For the Director

John P. Lee

Chief Cadastral Surveyor for Wyoming

W.H.B.

7811

ORIGINAL

W.H.B.

TOWNSHIP 41 NORTH, RANGE 116 WEST, OF THE SIXTH PRINCIPAL MERIDIAN, WYOMING.

SURVEY OF RIPARIAN LANDS

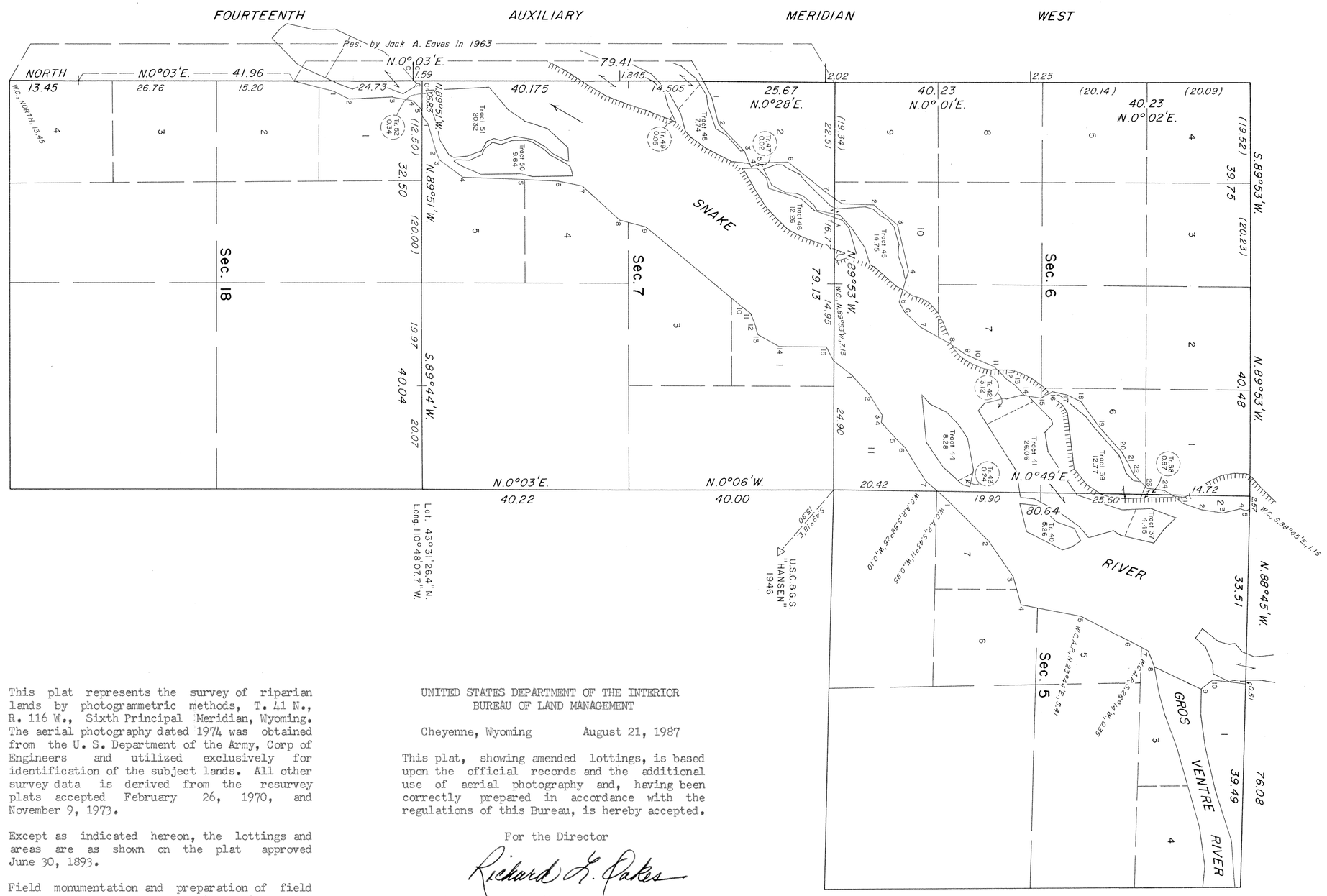

This plat represents the survey of riparian lands by photogrammetric methods, T. 41 N., R. 116 W., Sixth Principal Meridian, Wyoming. The aerial photography dated 1974 was obtained from the U. S. Department of the Army, Corp of Engineers and utilized exclusively for identification of the subject lands. All other survey data is derived from the resurvey plats accepted February 26, 1970, and November 9, 1973.

Except as indicated hereon, the lottings and areas are as shown on the plat approved June 30, 1893.

Field monumentation and preparation of field notes were not executed during this survey. This plat contains the entire survey record. The metes and bounds descriptions of the tracts shown hereon are available in the group file for Group No. 275, Wyoming.

UNITED STATES DEPARTMENT OF THE INTERIOR
BUREAU OF LAND MANAGEMENT

Cheyenne, Wyoming August 21, 1987

This plat, showing amended lottings, is based upon the official records and the additional use of aerial photography and, having been correctly prepared in accordance with the regulations of this Bureau, is hereby accepted.

For the Director

Richard L. Pakes

Chief Cadastral Surveyor for Wyoming

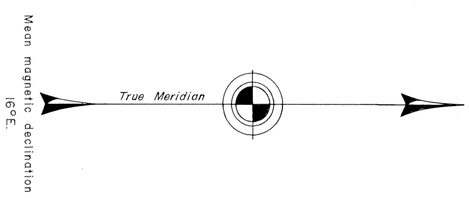

2629 E

7236

ORIGINAL

Ja(wo)
W.H.B.

TOWNSHIP 41 NORTH, RANGE 116 WEST OF THE SIXTH PRINCIPAL MERIDIAN, WYOMING.

SURVEY OF OMITTED LANDS

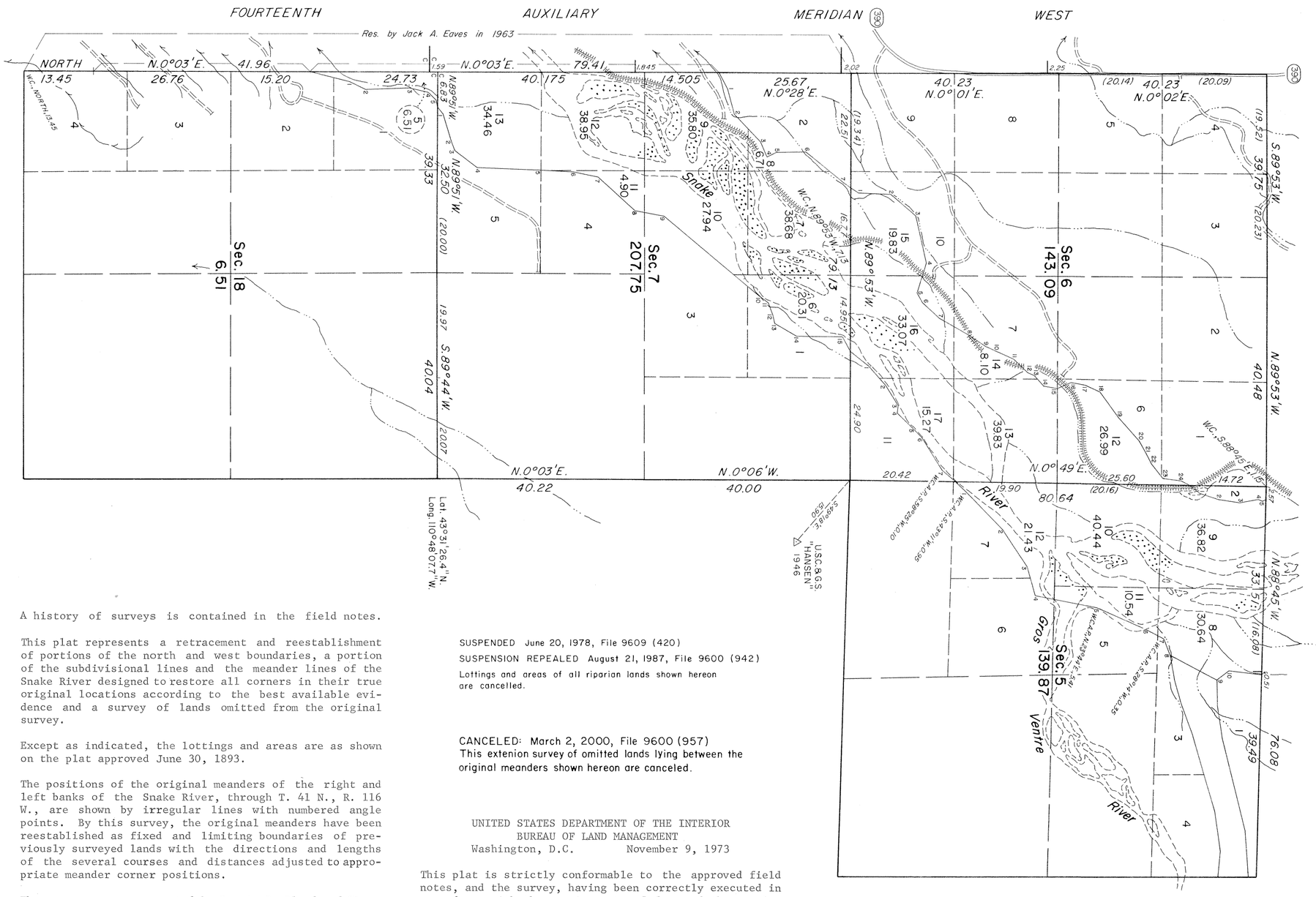



Area Resurveyed 922.13 Acres
Area Surveyed 497.22 Acres

Present bank of channels of the Snake River and tributaries.

Reestablished original meander.

A history of surveys is contained in the field notes.

This plat represents a retracement and reestablishment of portions of the north and west boundaries, a portion of the subdivisional lines and the meander lines of the Snake River designed to restore all corners in their true original locations according to the best available evidence and a survey of lands omitted from the original survey.

Except as indicated, the lottings and areas are as shown on the plat approved June 30, 1893.

The positions of the original meanders of the right and left banks of the Snake River, through T. 41 N., R. 116 W., are shown by irregular lines with numbered angle points. By this survey, the original meanders have been reestablished as fixed and limiting boundaries of previously surveyed lands with the directions and lengths of the several courses and distances adjusted to appropriate meander corner positions.

These surveys were executed by Dennis D. Bland and Wayne M. Gardner, Supervisory Cadastral Surveyors, beginning September 1, 1971 and completed October 13, 1971, under Special Instructions dated April 4, 1962, Supplemental Instructions dated September 1, 1971, and Amended Supplemental Instructions dated November 26, 1971 for Group No. 275, Wyoming.

Channels of the Snake River, as shown hereon, have been taken from field note information, aerial photography and current U.S. Geological Survey topographic maps.

SUSPENDED June 20, 1978, File 9609 (420)
SUSPENSION REPEALED August 21, 1987, File 9600 (942)
Lottings and areas of all riparian lands shown hereon are cancelled.

CANCELED: March 2, 2000, File 9600 (957)
This extenion survey of omitted lands lying between the original meanders shown hereon are canceled.

UNITED STATES DEPARTMENT OF THE INTERIOR
BUREAU OF LAND MANAGEMENT
Washington, D.C. November 9, 1973

This plat is strictly conformable to the approved field notes, and the survey, having been correctly executed in accordance with the requirements of law and the regulations of this Bureau, is hereby accepted.

For the Director

Clark L. Gumm

Chief, Division of Cadastral Survey

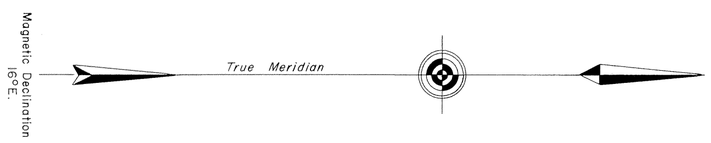

2629D

41-116

7029

ORIGINAL

TOWNSHIP 41 NORTH, RANGE 116 WEST OF THE SIXTH PRINCIPAL MERIDIAN, WYOMING.

DEPENDENT RESURVEY AND SUBDIVISION OF SECTION 34

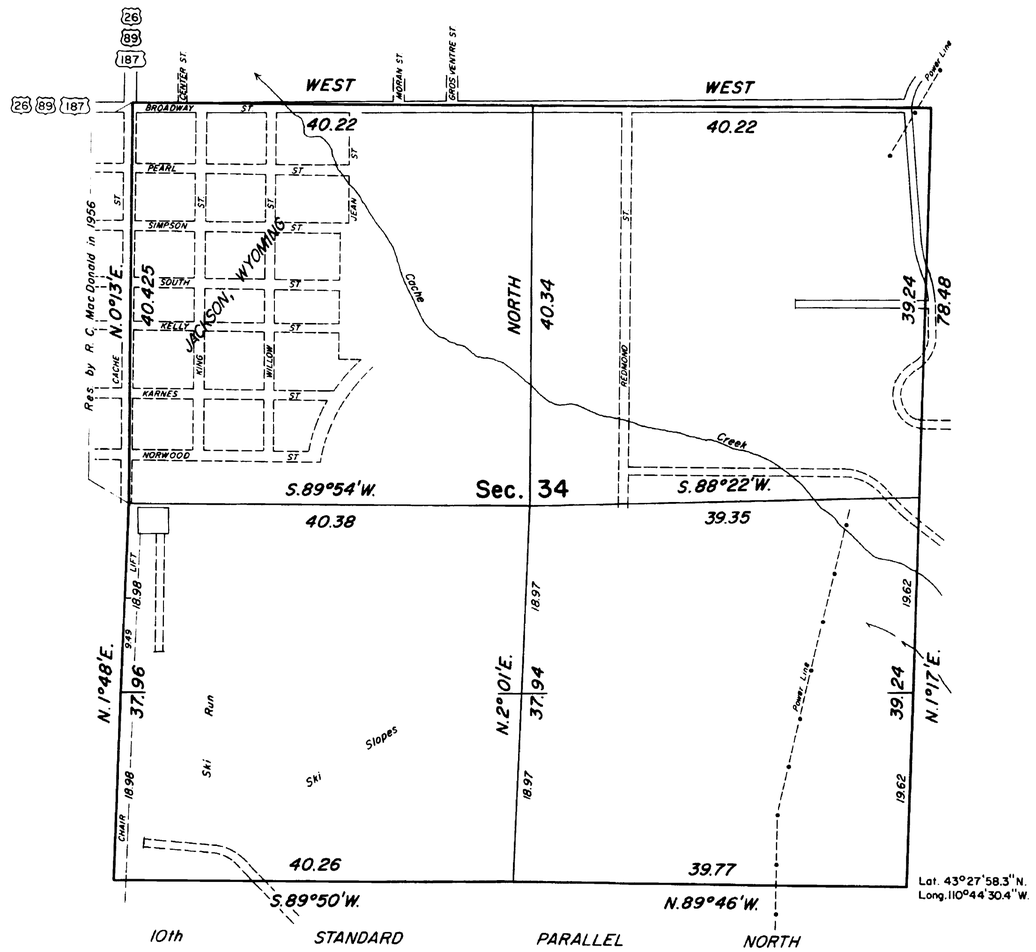

Area Resurveyed 640 Acres.

This plat represents a retracement and reestablishment of a portion of the Tenth Standard Parallel North, through R. 116 W., and a portion of the boundaries of section 34, designed to restore the corners in their true original locations according to the best available evidence, and, survey of the subdivision of section 34. The lottings and areas are as shown on the plat approved June 30, 1893.

The history of prior surveys is contained in the field note record.

Survey executed by Jack A. Eaves, Supervisory Cadastral Surveyor, beginning July 21, 1965, and completed February 24, 1967, pursuant to Special Instructions for Group No. 302, Wyoming, dated June 14, 1965.

UNITED STATES DEPARTMENT OF THE INTERIOR
BUREAU OF LAND MANAGEMENT
Washington, D. C. April 17, 1967

This plat is strictly conformable to the approved field notes, and the survey, having been correctly executed in accordance with the requirements of law and the regulations of this Bureau, is hereby accepted.

For the Director

Clark F. Lemmon

Acting Chief, Division of Engineering

2629 B

41-116

7127

ORIGINAL

TOWNSHIP 41 NORTH, RANGE 116 WEST OF THE SIXTH PRINCIPAL MERIDIAN, WYOMING

DEPENDENT RESURVEY

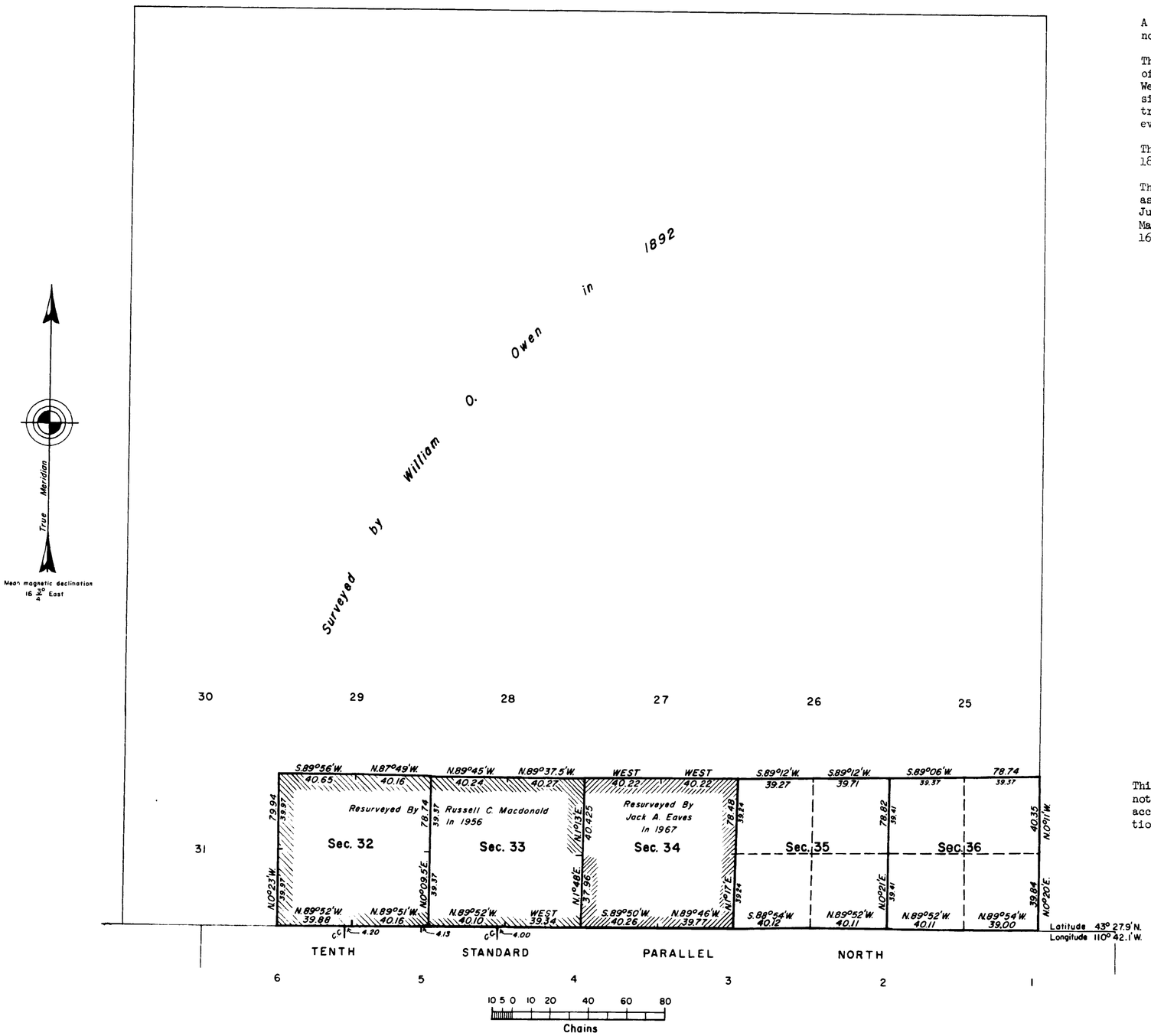

Area resurveyed: 1,280 Acres

A history of previous surveys is contained in the field note record.

This plat represents a dependent resurvey of a portion of the Tenth Standard Parallel North (through Range 116 West), and portions of the east boundary and subdivisional lines, designed to restore the corners in their true original locations according to the best available evidence.

The areas are as shown on the plat approved June 30, 1893.

These resurveys were executed by Leonard W. Murphy, Cadastral Surveyor, beginning July 11, 1966, and completed July 20, 1966, pursuant to Special Instructions dated May 6, 1966, and Amended Special Instructions dated May 16, 1966, for Group No. 301-2, Wyoming.

UNITED STATES DEPARTMENT OF THE INTERIOR
BUREAU OF LAND MANAGEMENT
Washington, D. C. March 17, 1971

This plat is strictly conformable to the approved field notes, and the survey, having been correctly executed in accordance with the requirements of law and the regulations of this Bureau, is hereby accepted.

For the Director

Clark L. Gumm

Chief, Division of Cadastral Survey

C.M.H.

2629 C

41-116

Re. 6739

ORIGINAL

TOWNSHIP 41 NORTH, RANGE 116 WEST OF THE SIXTH PRINCIPAL MERIDIAN, WYOMING

DEPENDENT RESURVEY AND SURVEY

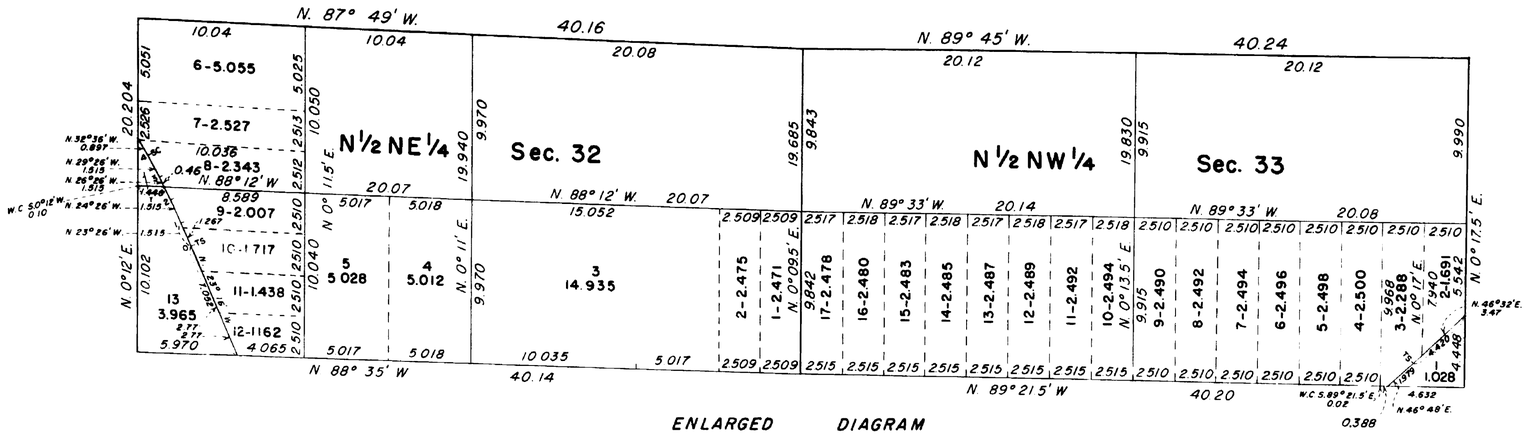

0 1 2 3 6 12
Scale in Chains

This plat represents a resurvey of the boundaries of sections 32 and 33, T. 41 N., R. 116 W. of the Sixth Principal Meridian, Wyoming, designed to restore the corners in their original locations according to the best available evidence, and a partial subdivision of these sections for small tracts. The lottings and areas are as shown upon the plat of the survey approved June 30, 1893, excepting as shown hereon.

The history of the earlier surveys is set forth in the field note record.

The area is west of Jackson, Wyoming, south of the Grand Teton National Park.

As shown hereon, the survey was executed by Russell C. MacDonald, May 4 to 30, 1956, under Special Instructions dated April 5, 1956, for Group 249, Wyoming.

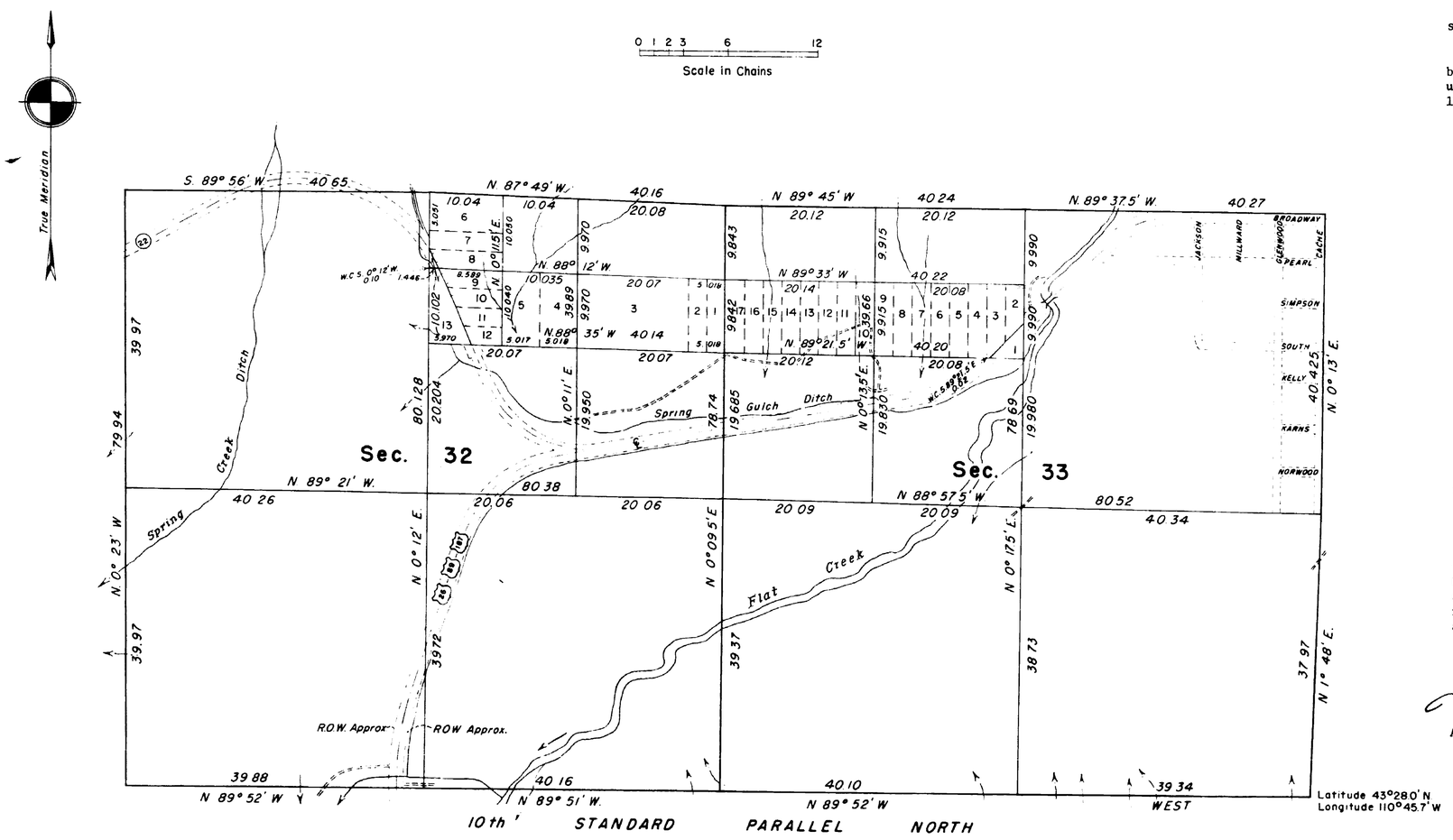

Latitude 43°28.0' N
Longitude 110°45.7' W

0 1 2 3 6 12 24
Scale in Chains

Area resurveyed: 1280 acres

UNITED STATES DEPARTMENT OF THE INTERIOR
BUREAU OF LAND MANAGEMENT
Washington, D. C. December 3, 1957

This plat is strictly conformable to the approved field notes, and the survey, having been correctly executed in accordance with the requirements of law and the regulations of this Bureau, is hereby accepted.

For the Director

Donald O. Clement

Acting Cadastral Engineering Staff Officer

MLL

2629-A

28727 A.H.

41-116

32

accession no. 4530

11

TOWNSHIP No. 41 NORTH, RANGE No. 116 WEST of the 6th Principal MERIDIAN.

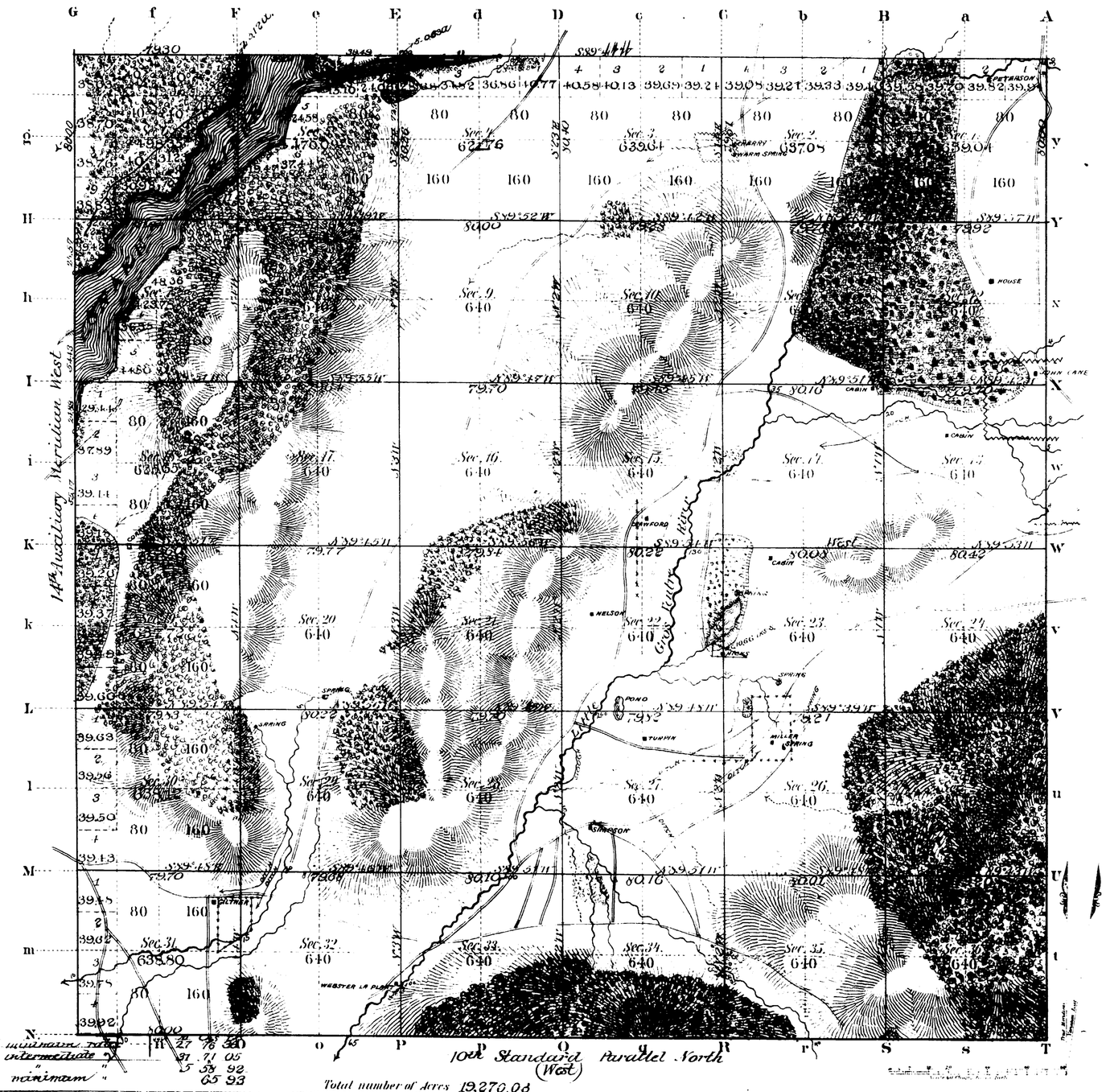

Subs. lines, at minimum rate 27 76 30
" " " intermediate " 37 71 05
Meander " " " " 5 58 92
" " " minimum " 65 93

Total number of Acres 13,270.08

Surveys Designated	By Whom Surveyed	Date of Contract	Amount of Surveys Mi.	Ch.	Lks.	When Surveyed	Magnetic Declination
Township lines							
Subdivisions	Wm. O. Owen	Sept. 2, 1892	59	67	41	Oct. 6-16, 1892	18° 15' East
Meanders	" " "	" " "	6	44	85	" 16-19, "	18° 24' "

The above Map of Township No. 41 North, Range No. 116 West of the Sixth Principal Meridian Wyoming ~~Territory~~ is strictly conformable to the field notes of the survey thereof on file in this Office which have been examined and approved

Surveyor General's Office
Cheyenne, Wyoming
June 30th 1893

Wm. A. Richards
Surv. Gen'l

2629

A. GAST & CO. - ST. LOUIS & N.Y.

41 - 116

EXTERIOR LINES.

Scale 2 miles to 1 inch. Magnetic Variation East.



Standard lines at intermediate rates		37°	44'	51"
	minimum	10	58	51
Meridian	intermediate	9	68	07
	minimum	8	11	93
Township	intermediate	45	25	39
	minimum	20	47	64

Surveys Designated	By Whom Surveyed	Date of Contract	Amount of Surveys Mls.	Chs.	Lks.	When Surveyed	Magnetic Declination
10th Stand. Par'l N.	Wm O. Owen	Sept. 2, 1892	30	00	00	Sept. 20 28, 1892	18°28' East
11th Stand. Par'l N.	" " "	" " "	15	23	32	Oct. 22 24, "	18°15' 18°24' "
14th Guide Mer. W.	" " "	" " "	6	00	00	Oct. 20 21, "	18°12' 18°30' "
14th Auxil. " "	" " "	" " "	12	00	00	Oct. 2 4, "	18°12' "
Township Lines	" " "	" " "	65	73	03	Oct. 6 18, "	18°12' 18°55' "

I hereby certify that the above diagram of the Exterior lines of Townships 41 and 42 North, Ranges 115 and 116 West, Townships 43 North, Ranges 113 and 114 West, the 10th and 11th Standard Parallels North, the 14th Guide and the 14th Auxiliary Meridian, west of the 6th Principal Meridian, Wyoming, is strictly conformable to the field notes of survey thereof on file in this office, which have been examined and approved.

Surveyor General's Office.
Cheyenne, Wyo. June 30th 1893

Wm A. Richards
U.S. Surveyor General

2632

35
Index 28

34

4809

TOWNSHIP EXTERIORS

Scale: 1 inch ≈ 160 chains.

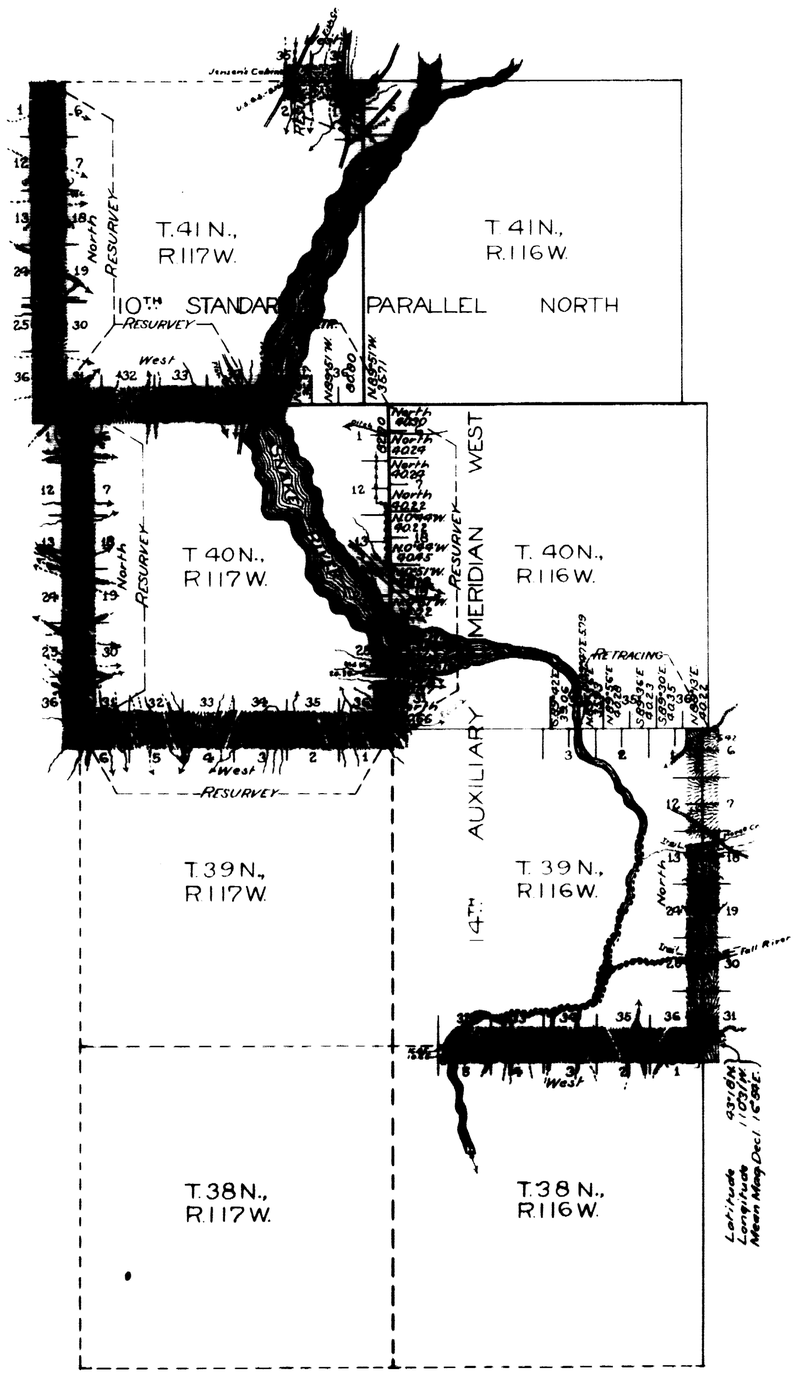

Table of Mileage

Surveys Designated	Amount Mls.	Chs.	Lks.	When Surveyed
Standard Lines Retraced	2	36	51	July 12, 1902
" " Resurveyed	11	5	15	" 3-17, "
Township " Retraced	3	1	86	" 1, "
" " Resurveyed	18	3	35	" 8-16, "
" " Surveyed	12	31	7	June 16-July 17, "
Connections		6	48	July 3-19, "

This Plat
of the
South and East boundaries of T. 39 N., R. 116 W.; and a part of the North boundary of T. 41 N., R. 117 W.; the
Retracing of
The 10th Standard Parallel North through a part of Rgs. 116 and 117 W.; and a part of the South boundary of T. 40 N., R. 116 W.; the
Resurvey of
The 14th Auxiliary Meridian West through T. 40 N. and a part of T. 41 N.; a part of the 10th Standard Parallel North through R. 117 W.; the North boundary of T. 39 N., R. 117 W.; the West boundary of T. 40 N., R. 117 W.; and the West boundary of T. 41 N., R. 117 W. of the 6th Principal Meridian,
Wyoming,
is strictly conformable to the field notes of the survey thereof
by
Newell J. Burnham, U.S.D.S.,
under his
Contract No. 288,
dated June 25, 1901,
which have been examined, approved and filed in this office
U.S. Surv. Gen'l's Office,
Cheyenne, Wyoming,
April 2, 1903

Alpheus P. Hanson
U.S. Surv. Gen'l

2876

F.M.A.

Survey accepted by the Hon. Commissioner in his letter "E", dated Aug. 27, 1903