4522 – 2622A

Click Here for Field Notes

ORIGINAL

TOWNSHIP 42 NORTH, RANGE 111 WEST, OF THE SIXTH PRINCIPAL MERIDIAN, WYOMING.

DEPENDENT RESURVEY AND SUDIVISION OF SECTIONS 29,31 AND 32

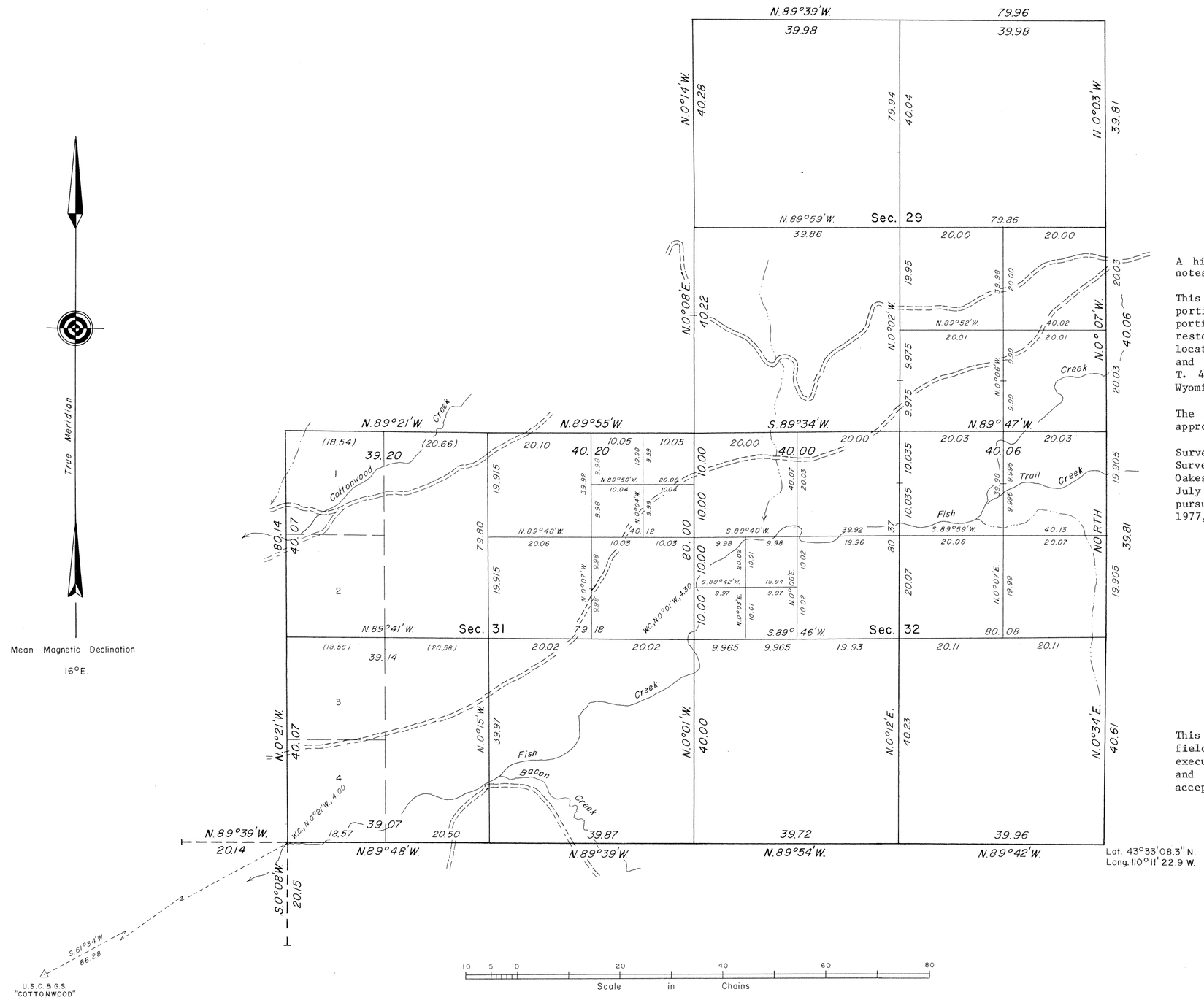

A history of surveys is contained in the field notes.

This plat represents the dependent resurvey of portions of the south and west boundaries, and a portion of the subdivisional lines designed to restore the corners in their true original locations according to the best available evidence, and the subdivision of sections 29, 31 and 32, T. 42 N., R. 111 W., Sixth Principal Meridian, Wyoming.

The lottings and areas are as shown on the plat approved April 25, 1894.

Survey executed by Jerry L. Messick, Cadastral Surveyor, under the supervision of Richard L. Oakes, Chief, Branch of Cadastral Survey, beginning July 7, 1977, and completed July 26, 1977, pursuant to Special Instructions dated April 14, 1977, for Group No. 396, Wyoming.

UNITED STATES DEPARTMENT OF THE INTERIOR
BUREAU OF LAND MANAGEMENT
Denver, Colorado August 12, 1981

This plat is strictly conformable to the approved field notes, and the survey, having been correctly executed in accordance with the requirements of law and the regulations of this Bureau, is hereby accepted.

For the Director

Gary S. Speight

Acting Chief, Cadastral Survey
Examination and Approval Staff

L.G.B.

32

8

TOWNSHIP No. 42 NORTH, RANGE No. 111 WEST of the 6th Principal MERIDIAN.

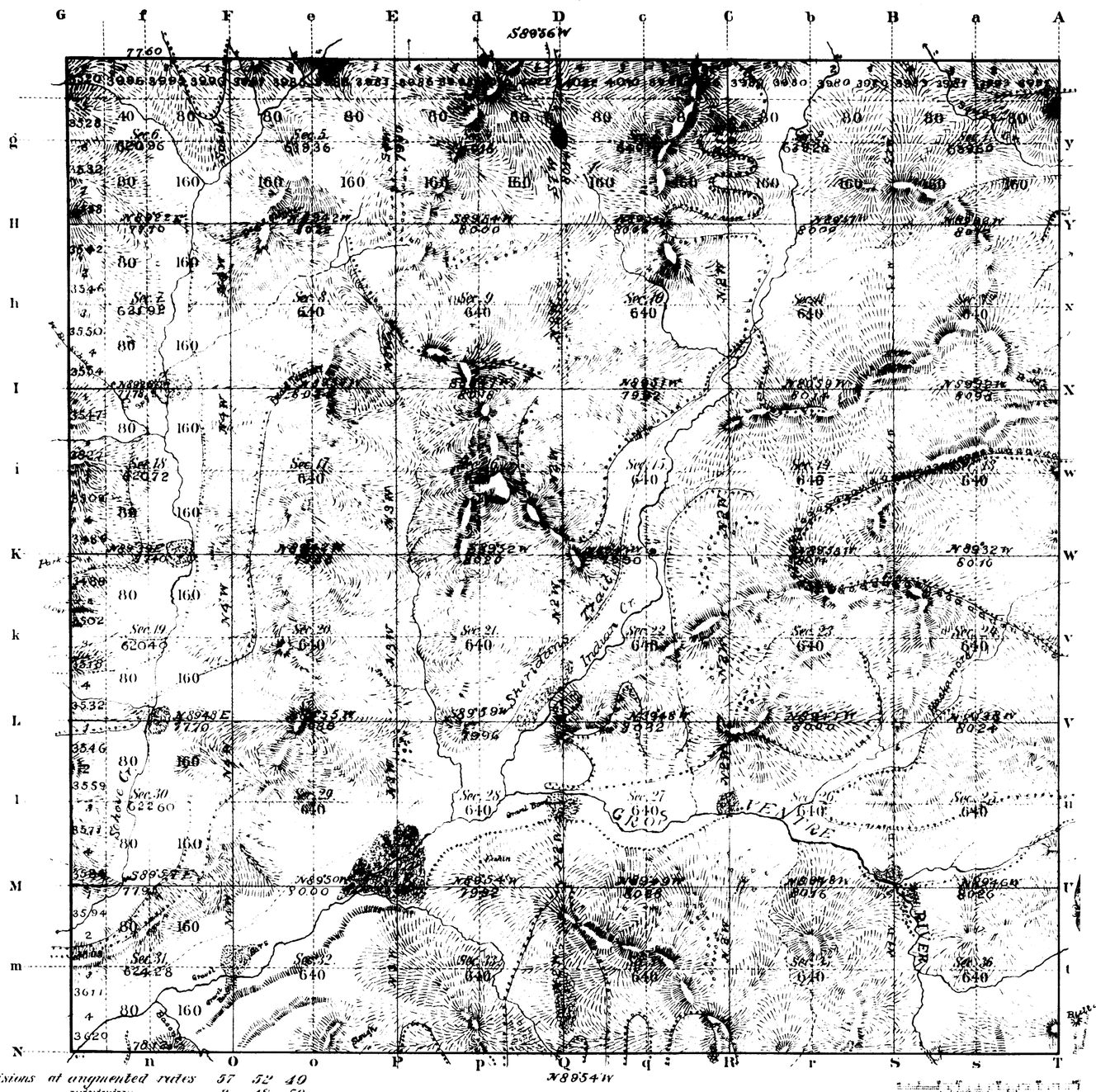

Subdivisions at augmented rates 57 52 49
" " minimum " 2 18 50

Total number of Acres 22929.36

Surveys Designated	By Whom Surveyed	Date of Contract	Amount of Surveys Mls.	Chs.	Lks.	When Surveyed	Magnetic Declination
Township lines Subdivisions Connections	Carpenter & Warner	Jan. 23 - 1892	59	70	99	July 10-20 1893	17°43' East.

The above Map of Township No. 42 North Range No. 111 West of the Sixth Principal Meridian Wyoming ~~Territory~~ is strictly conformable to the field notes of the survey thereof on file in this Office which have been examined and approved

Surveyor General's Office
Cheyenne, Wyoming
April 25th 1894

Perry Bickford
Sur. Gen.

A. GAST & CO. - ST. LOUIS & N.Y.

2622

42 - 111

EXTERIOR LINES.

Scale, 2 miles 1 inch Mag Var East



Stand Lines at	Augmented rate	41 rds	74 lks	25 lks
	minimum	0	5	75
Township	augmented	110	76	56
	minimum	74	69	34

Surveys Designated	By Whom Surveyed	Date of Contract	Amount of Surveys M	Ch	Lks	When Surveyed	Magnetic Declination
10th Stand Par. N	Carpenter & Warner	Jan 23, 1892	24	00	00	June 30-July 5, 1892	18°05' East
14th Guide M. W.	"	"	18	00	00	July 9-11, 1892	18°05' "
Exterior Lines	"	"	125	66	20	Aug 13-Sep 26 "	17°57' "

I hereby certify that the above diagram of the Exterior lines of Townships 41, 42 and 43 North, Ranges 109, 110, 111 and 112 West of the 6th Principal Meridian, Wyoming, is strictly conformable to the field notes of survey thereof on file in this office, which have been examined and approved

U.S. Surveyor Generals Office
Cheyenne, Wyoming, January 20th 1893

Wm. F. Richards
U.S. Surveyor General