7963 **Click Here for Field Notes**

ORIGINAL

TOWNSHIP 42 NORTH, RANGE 113 WEST, OF THE SIXTH PRINCIPAL MERIDIAN, WYOMING.

DEPENDENT RESURVEY AND SURVEY

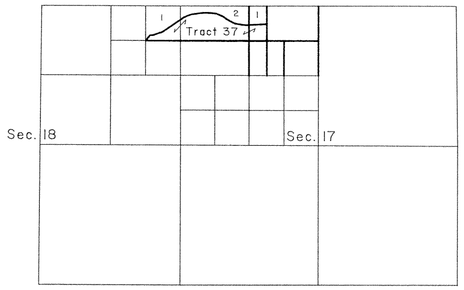

Metes and Bounds TRACT 37

COR. 1		COR. 11	
	S.71°33.5'W., 0.748		S.81°16.5'W., 3.323
COR. 2		COR. 12	
	S.82°07.3'W., 4.26		S.68°33'W., 2.167
Sec. 17, N-S Cen. Line NW1/4		COR. 13	
	S.82°07.3'W., 0.72		S.55°37.5'W., 1.312
COR. 3		Secs. 17 & 18	
	N.86°33.1'W., 0.987		S.55°37.5'W., 6.204
COR. 4		COR. 14	
	N.79°26.4'W., 2.352		S.71°37.2'W., 2.919
COR. 5		COR. 15	
	N.75°17.7'W., 0.272		S.85°39.6'W., 0.852
COR. 6		COR. 16	
	N.61°16.4'W., 2.604		S.39°08.5'W., 1.918
COR. 7		COR. 17	
	N.50°12.7'W., 0.969		S.89°46'E., 9.97
COR. 8		COR. 18	
	N.66°36.8'W., 2.374		S.89°54'E., 19.73
COR. 9		COR. 19	
	N.85°01.5'W., 2.141		S.89°54'E., 4.93
COR. 10		COR. 20	
	N.89°54.5'W., 1.74		N.0°05'W., 5.45
COR. 11		COR. 1	

A history of surveys is contained in the field notes.

This plat represents the dependent resurvey of a portion of the subdivision of section 17, designed to restore the corners in their true original locations according to the best available evidence, and the survey of the subdivision of section 17, and the metes and bounds survey of Tract 37, T. 42 N., R. 113 W., Sixth Principal Meridian, Wyoming.

Except as indicated hereon, the lottings and areas are as shown on the plat approved February 14, 1908.

Survey executed by Jerry L. Messick, Supervisory Cadastral Surveyor, beginning October 6, 1992, and completed October 22, 1992, pursuant to Special Instructions dated October 6, 1992, for Group No. 573, Wyoming.

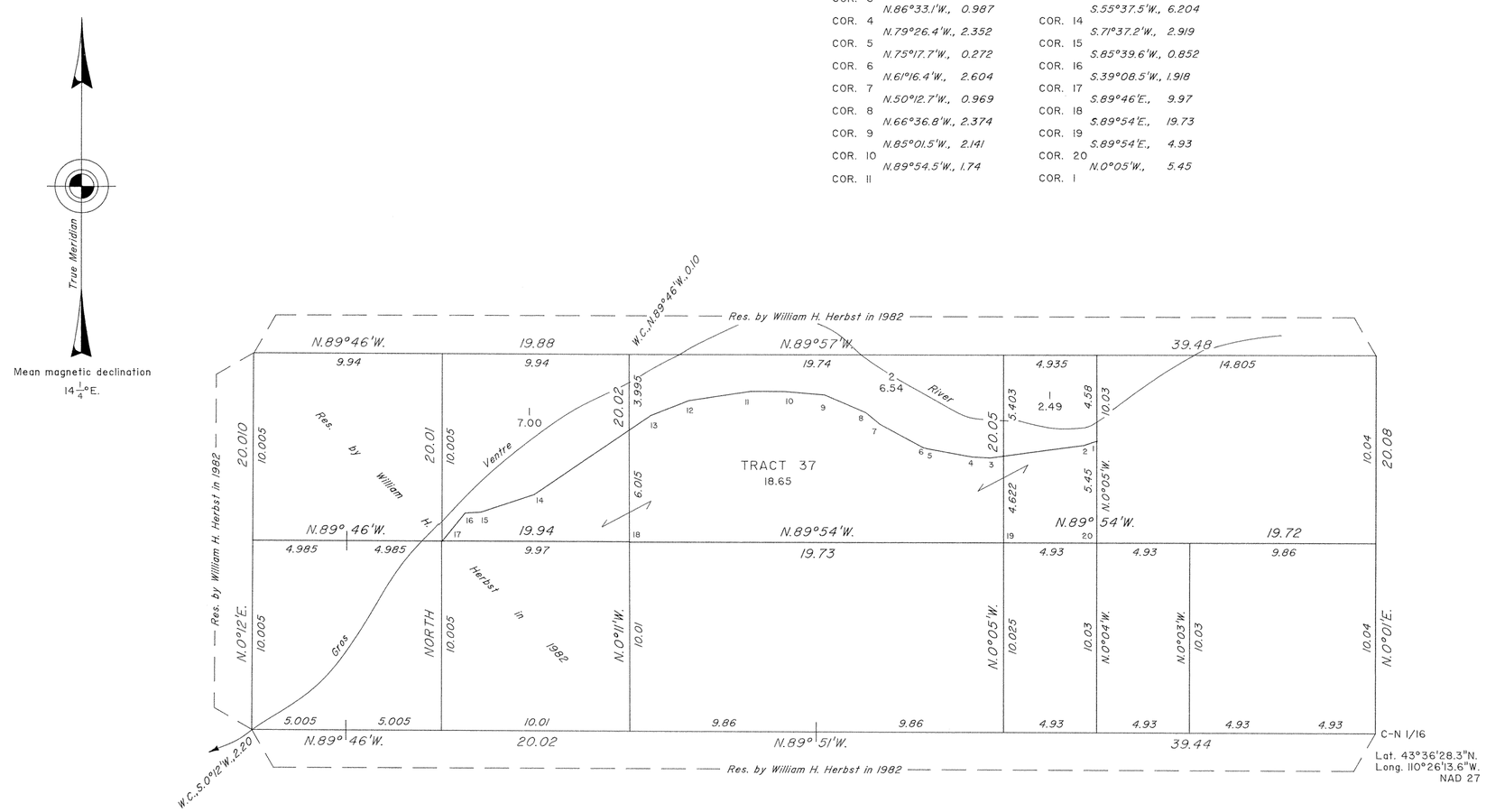

UNITED STATES DEPARTMENT OF THE INTERIOR
BUREAU OF LAND MANAGEMENT

Cheyenne, Wyoming July 29, 1993

This plat is strictly conformable to the approved field notes, and the survey, having been correctly executed in accordance with the requirements of law and the regulations of this Bureau, is hereby accepted.

For the Director

John P. Lee

Chief Cadastral Surveyor for Wyoming

W.H.B.

OFFICIALLY FILED: **September 7, 1993**

2914 B

7690 **Click Here for Field Notes**

ORIGINAL

TOWNSHIP 42 NORTH, RANGE 113 WEST, OF THE SIXTH PRINCIPAL MERIDIAN, WYOMING.

DEPENDENT RESURVEY AND SUBDIVISION OF SECTIONS 17 AND 18

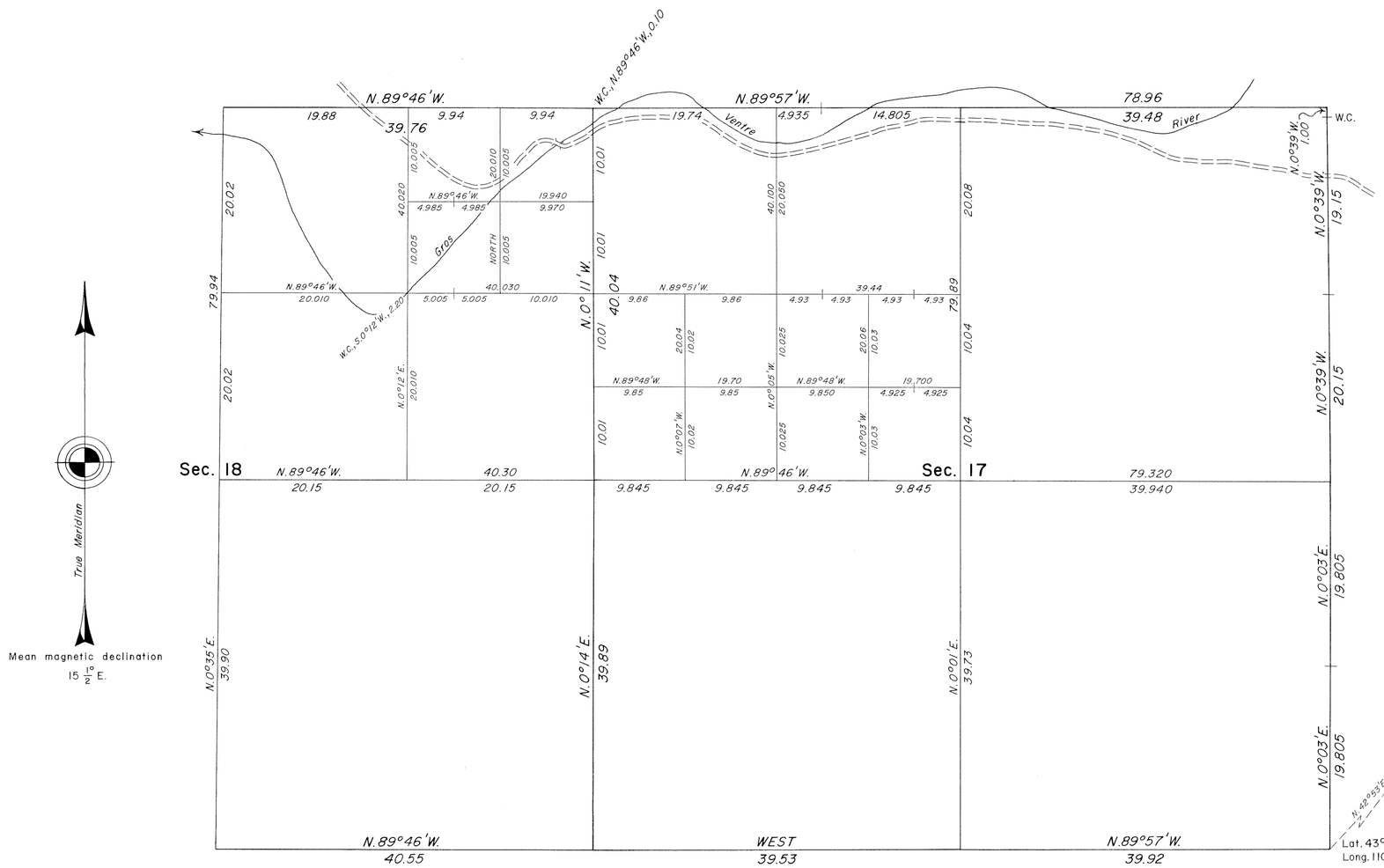

A history of surveys is contained in the field notes.

This plat represents the dependent resurvey of a portion of the subdivisional lines designed to restore the corners in their true original locations according to the best available evidence, and the subdivision of sections 17 and 18, T. 42 N., R. 113 W., Sixth Principal Meridian, Wyoming.

The areas are as shown on the plat approved February 14, 1908.

Survey executed by William H. Herbst, Supervisory Cadastral Surveyor, beginning August 3, 1982, and completed August 16, 1982, pursuant to Special Instructions dated June 25, 1982, for Group No. 437, Wyoming.

UNITED STATES DEPARTMENT OF THE INTERIOR
BUREAU OF LAND MANAGEMENT

Cheyenne, Wyoming July 17, 1984

This plat is strictly conformable to the approved field notes, and the survey, having been correctly executed in accordance with the requirements of law and the regulations of this Bureau, is hereby accepted.

For the Director

Richard L. Parks

Chief Cadastral Surveyor for Wyoming

10 5 0 20 40 60 80
Scale in Chains

W.H.B.

2914 A

37

71

(4-675a)

Fractional Township No. 42 North, Range No. 113 West of the Sixth Principal Meridian, Wyoming.

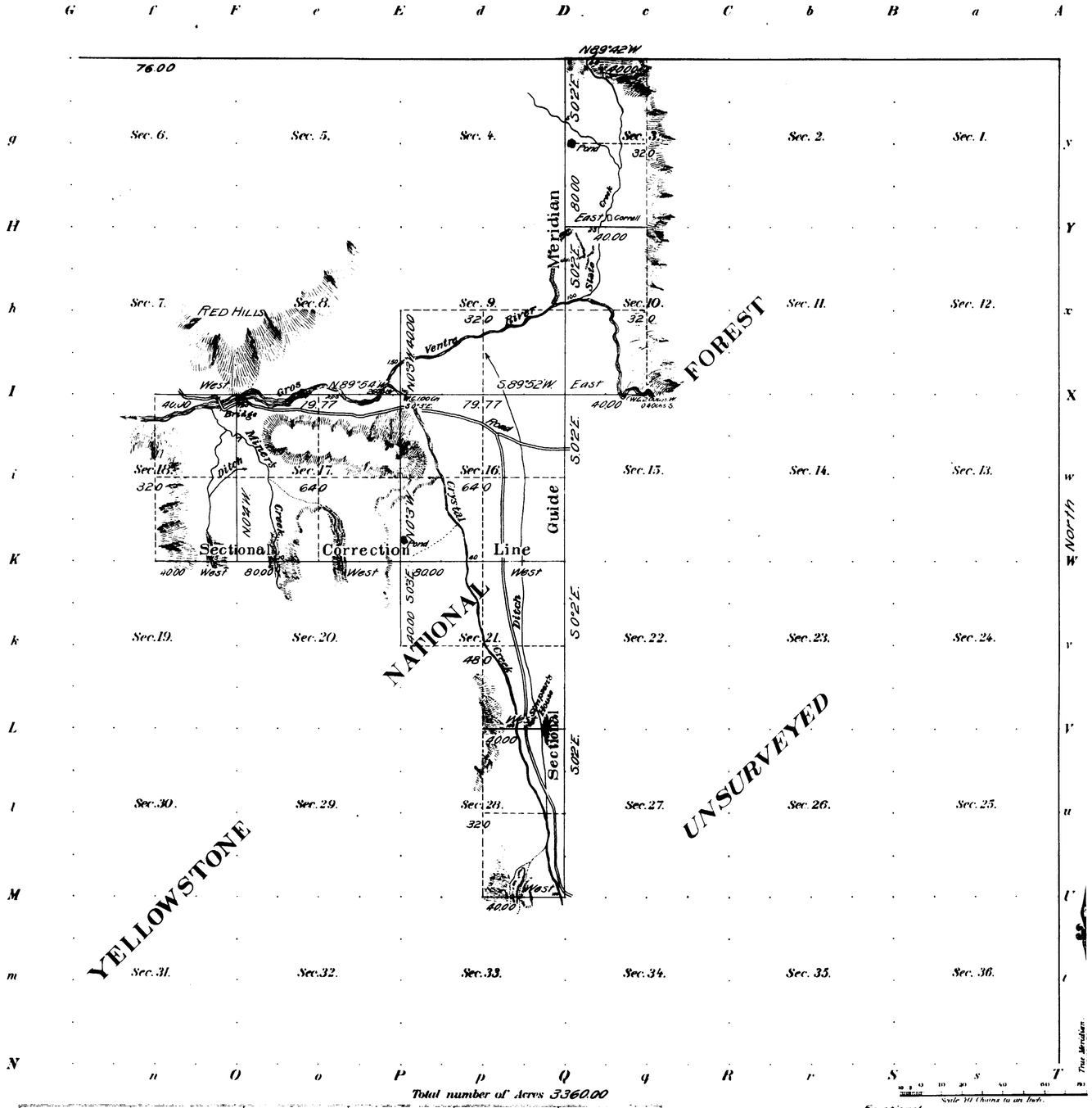

Total number of Acres 336.00

Surveys Designated	By Whom Surveyed	Date of Contract No.	Amount of Surveys M	Ch.	Lks.	When Surveyed
N. Township line	Wm. O. Orran	250. Sept. 2, 1892.	5	76	00	Oct. 6-18, 1892.
Subdivisions	Adrian J. Parshall	324. Apr. 2, 1907.	14	79	54	July 20-29, 1907.
E. Township line	Carpenter & Warner	246. Jan. 23, 1892	6	00	00	July 9-10, 1892.

Meanders of

Posts	Courses	Ch. Lks.	Posts	Courses	Ch. Lks.	Posts	Courses	Ch. Lks.

The above Map of Fractional Township No. 42 North of Range No. 113 West of the Sixth Principal Meridian, Wyoming is strictly conformable to the field notes of the survey thereof on file in this office, which have been examined and approved.

Surveyor General's Office.
Cheyenne, Wyoming, February 14, 1908.

Alpheus Peterson
Surveyor General.

2914

Accepted for the Non-Mineral Survey on the letter of October 6, 1908. Instructions that transmitted to Register and Receiver, October 31, 1908.

42-113

Form 85 A
Revised 1916.

5336

ORIGINAL

Survey Accepted June 14, 1918 - Genl. Land Office.

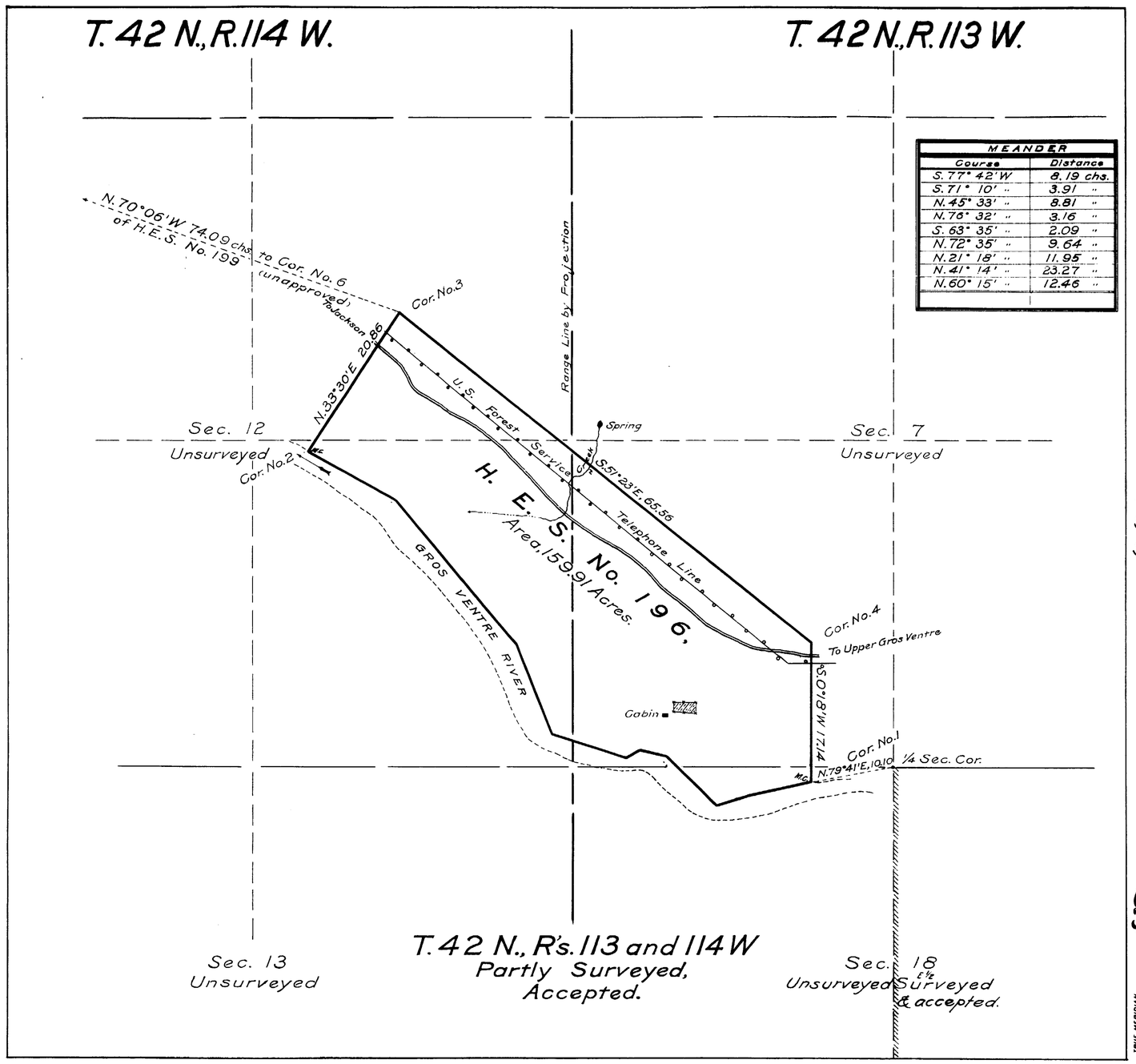

MEANDER	
Course	Distance
S. 77° 42' W.	8.19 chs.
S. 71° 10' "	3.91 "
N. 45° 33' "	8.81 "
N. 76° 32' "	3.16 "
S. 63° 35' "	2.09 "
N. 72° 35' "	9.64 "
N. 21° 18' "	11.95 "
N. 41° 14' "	23.27 "
N. 60° 15' "	12.46 "

Plat of

HOMESTEAD ENTRY SURVEY

No. 196

in the

TETON NATIONAL FOREST

in

Section 7 unsurveyed T. 42 N., R. 113 W.
Section 18 unsurveyed T. 42 N., R. 113 W.
Section 12 unsurveyed T. 42 N., R. 114 W.
of the

6TH PRINCIPAL MERIDIAN

WYOMING

This plat of Homestead Entry Survey No. 196 State of Wyoming is strictly conformable to the field notes thereof on file in this office, which have been examined and approved.

U.S. Surveyor General's Office
Cheyenne Wyoming March 28 1918

Charles L. Decker
U.S. Surveyor General

SCALE 10 chains to 1 inch

Surveys Designated	By whom Surveyed	Inst. Cont. Group		When Surveyed		Date of Approval
		No.	Date	Begun	Completed	
Subdivs. T. 42 N., R. 113 W	Adrian J. Parshall	324	April 2, 1907	July 20, 1907	July 29, 1907	February 14, 1908
H. E. S. No. 196	R. D. Garver, Forest Examiner	196	February 7, 1917	August 22, 1917	August 23, 1917	March 28, 1918

Areas in Acres		
H. E. Survey No. 196		Conflicts
In Section		
In Section		
In Section		
In Section		
Total	159.91	

Act of June 11, 1906 — Act of March 4, 1917

List No. 4-1694 — Dated February 25, 1915

Latitude 43° 37' N
Longitude 110° 34' W
Mean Mag. Decl. 18° 45' E

Observations at Corner No. 1

ENT. NO. 24211 NOTES
PAT. NO. 774709 V. Sept 24/20
C. S. NO. P.

196

Accepted by Comm. June 14, 1918
Trans to Evanston Nov. 8, 1918