35

43

4826

Township No. 44 North, Range No. 114 West of the 6th Principal Meridian

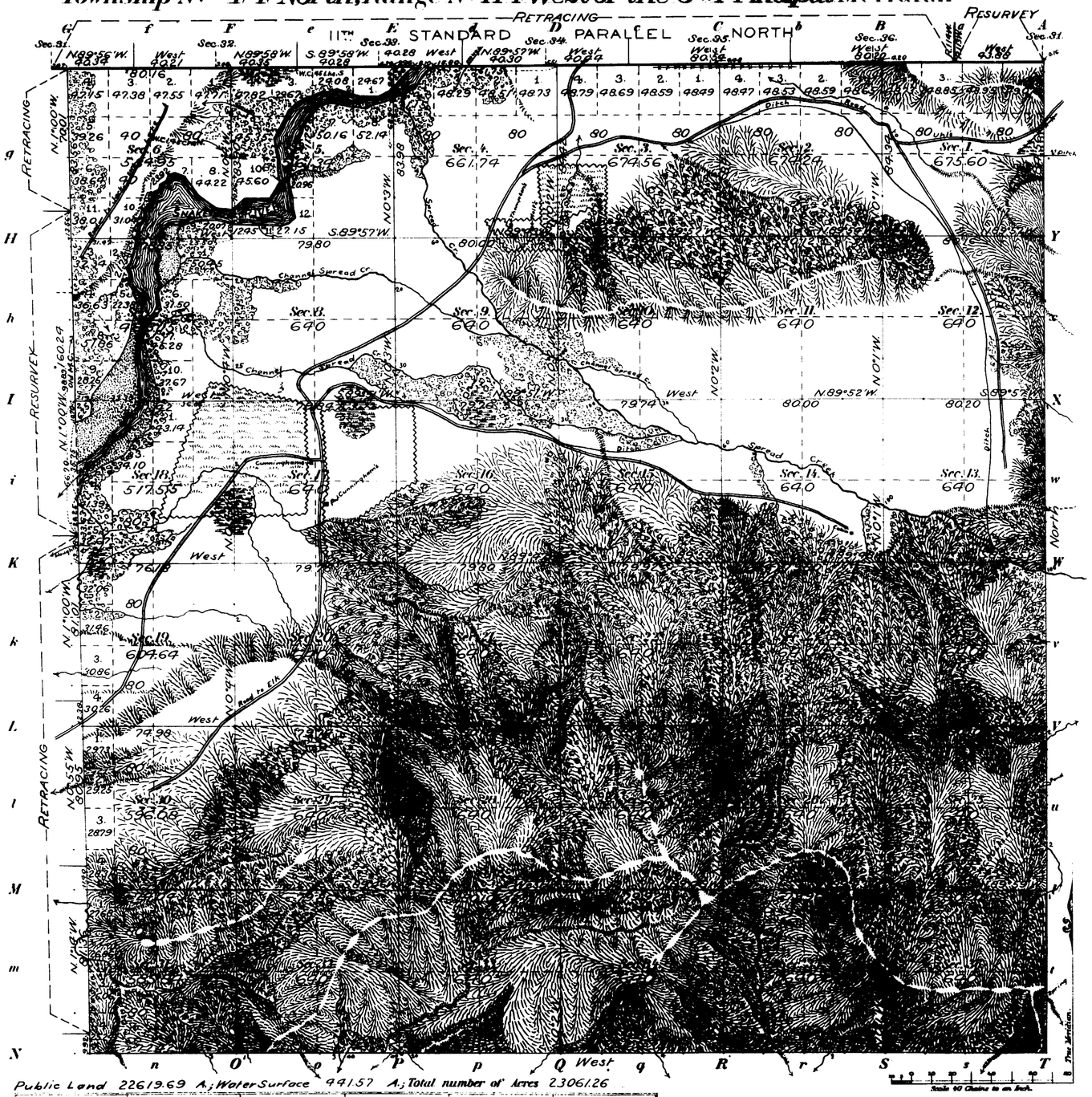

Meanders of

Posts	Courses	Ch.s Lk.s	Posts	Courses	Ch.s Lk.s	Posts	Courses	Ch.s Lk.s

Latitude 43°43'N.
Longitude 110°29'W.
Mean Mag. Decl. 18° 3'E.

Public Land 22619.69 A.; Water Surface 441.57 A.; Total number of Acres 23061.26

Surveys Designated	By Whom Surveyed	Date of Contract	Amount of Surveys M.	Ch.s	Lk.s	When Surveyed
South and East Township lines	Blout and Artist	289. June 17, 1902	11	76	98	June 30-July 4, 1902
Subdivisions	" "	" " "	60	1	33	July 5-18, "
Retracing W. and N. bds.	" "	" " "	9	28	80	July 1-2, "
Resurvey W. and N. bds.	" "	" " "	2	44	12	July 1, "
Meanders	" "	" " "	8	22	53	July 18-19, "
Connections	" "	" " "	1	64	99	July 7-18, "
N. and W. bds.	Wm. O. Owen	250. Sept. 2, 1892	11	69	00	Oct. 22, 1892-June 16, 1893

The above Map of Township No. 44 North, of Range No. 114 West of the 6th Principal Meridian, Wyoming, is strictly conformable to the field notes of the survey thereof on file in this office, which have been examined and approved.

Surveyor General's Office
Cheyenne, Wyo.; July 1, 1903

Alpheus P. Hansen
Sur.l Gen.l

2885

M. Computer
F.H.A. Topog. and Lettering

THE HOBBS PETERS CO., LITHO., WASHINGTON, D.C.

Triplicate plat forwarded Oct. 24, 1903
Survey accepted by the Hon. Commissioner in his letter "E" dated Oct. 20, 1903.

44-114

7/23

ORIGINAL

TOWNSHIP 44 NORTH, RANGE 114 WEST OF THE SIXTH PRINCIPAL MERIDIAN, WYOMING

DEPENDENT RESURVEY AND SUBDIVISION OF SECTIONS

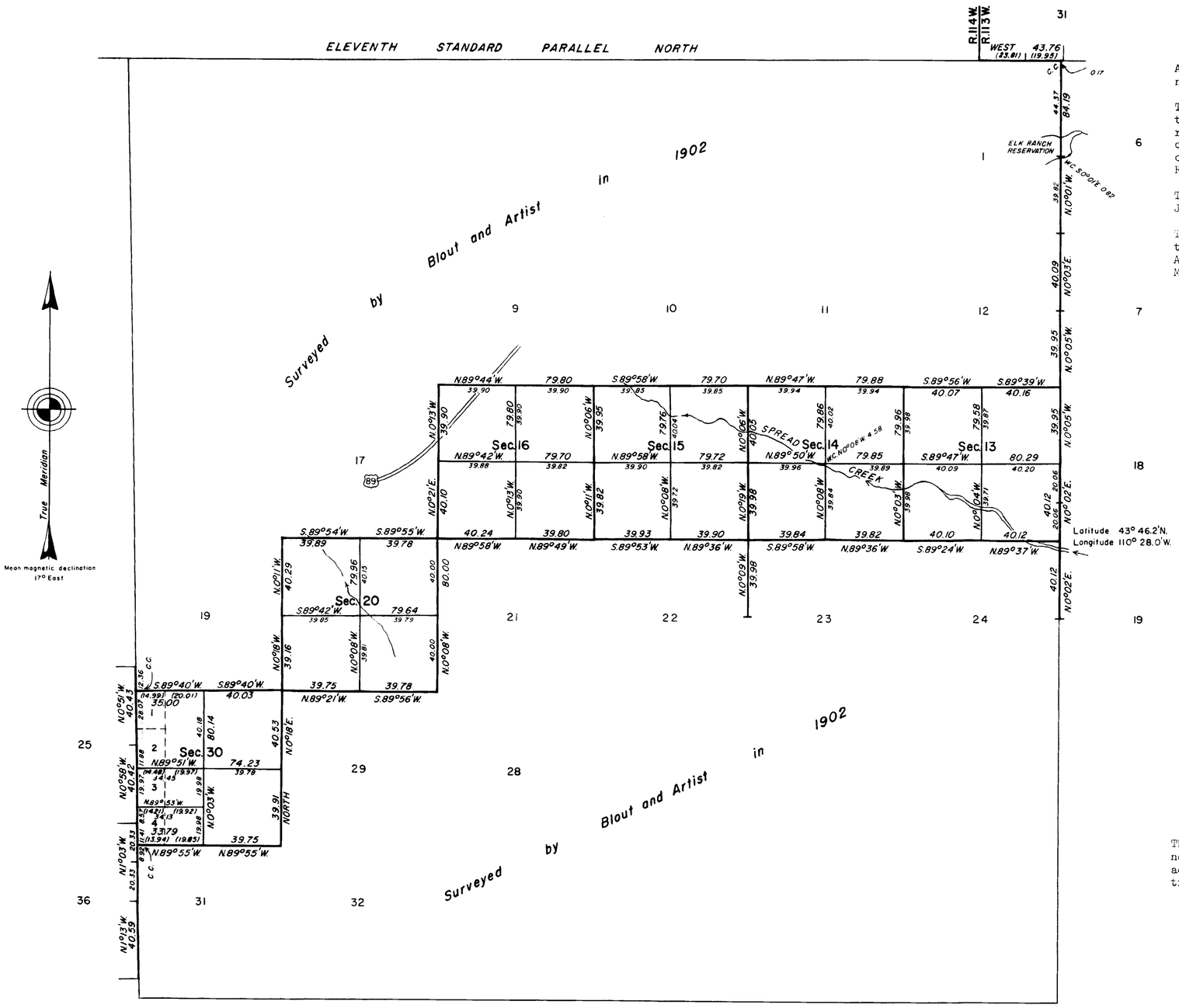

A history of previous surveys is contained in the field note record.

This plat represents a dependent resurvey of portions of the east boundary and subdivisional lines, designed to restore the corners in their true original locations according to the best available evidence, and, the survey of the subdivision in a number of sections of T. 44 N., R. 114 W., Sixth Principal Meridian, Wyoming.

The lottings and areas are as shown on the plat approved July 1, 1903.

These surveys were executed by Leonard W. Murphy, Cadastral Surveyor, beginning June 10, 1966, and completed August 3, 1966, pursuant to Special Instructions dated May 6, 1966, for Group No. 301-2, Wyoming.

Area resurveyed: 3,796.08 Acres

UNITED STATES DEPARTMENT OF THE INTERIOR
BUREAU OF LAND MANAGEMENT
Washington, D. C. March 17, 1971

This plat is strictly conformable to the approved field notes, and the survey, having been correctly executed in accordance with the requirements of law and the regulations of this Bureau, is hereby accepted.

For the Director

Clark L. Gumm

Chief, Division of Cadastral Survey

C.M.H.

2885-A

44-114

Indexed

41

4823

TOWNSHIP EXTERIORS

Scale: 1 inch = 160 chains

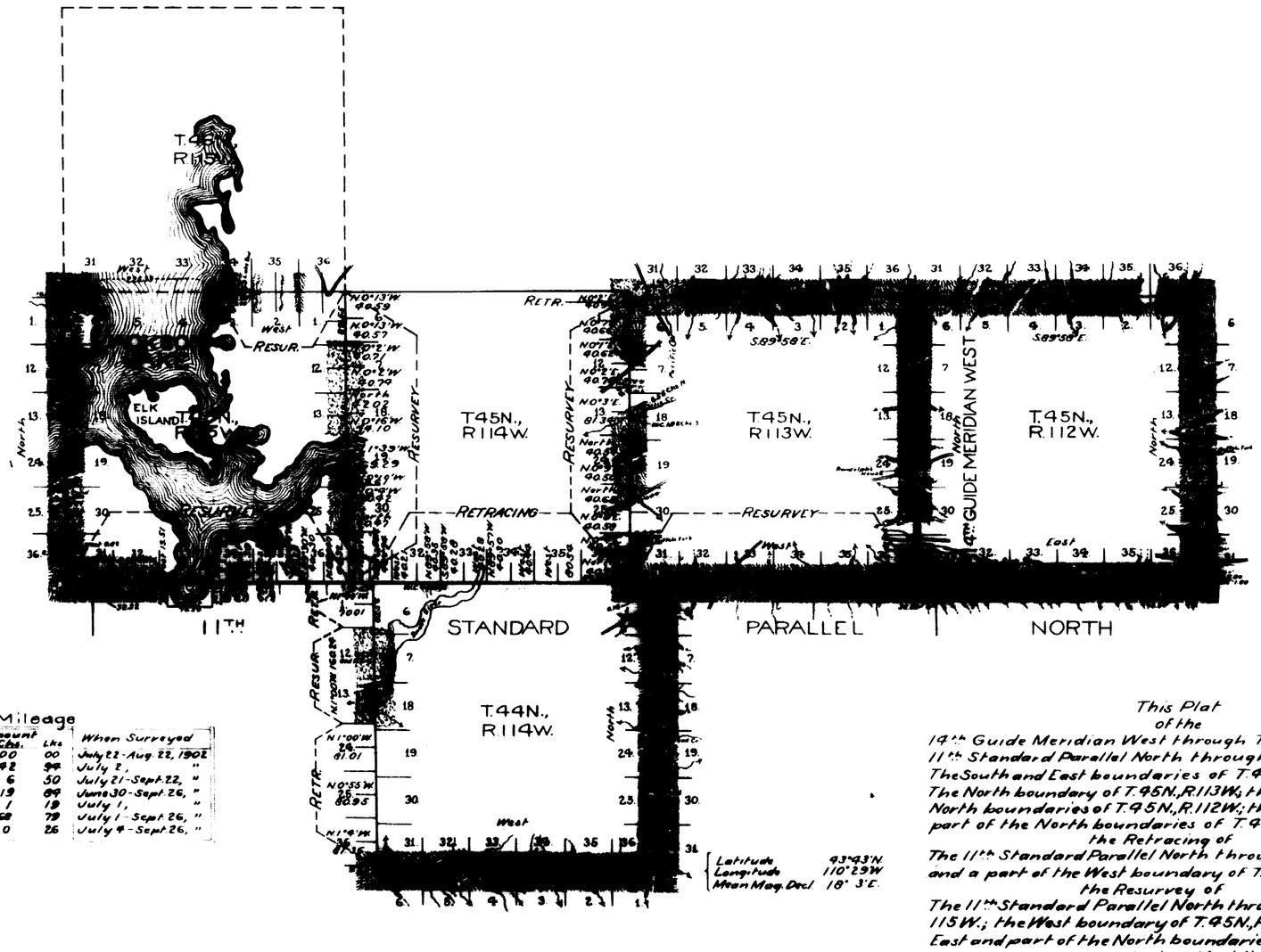

Table of Mileage

Surveys Designated	Amount Mls.	Amount Chs.	Amount Lks.	When Surveyed
Standard Lines Surveyed	12	00	00	July 22 - Aug. 22, 1902
" " Retraced	5	42	94	July 2, "
" " Resurveyed	12	6	50	July 21 - Sept. 22, "
Township " Surveyed	39	19	84	June 30 - Sept. 26, "
" " Retraced	4	1	19	July 1, "
" " Resurveyed	16	68	79	July 1 - Sept. 26, "
Connections		10	26	July 4 - Sept. 26, "

Latitude	43°43'N.
Longitude	110°29'W.
Mean Mag. Decl.	18° 3'E.

This Plat
of the
14th Guide Meridian West through T.45N.; the
11th Standard Parallel North through R.112W.;
The South and East boundaries of T.44N., R.114W.;
The North boundary of T.45N., R.113W.; the East and
North boundaries of T.45N., R.112W.; the West and
part of the North boundaries of T.45N., R.115W.;
the Retracing of
The 11th Standard Parallel North through R.114W.;
and a part of the West boundary of T.44N., R.114W.;
the Resurvey of
The 11th Standard Parallel North through Rgs. 113 and
115W.; the West boundary of T.45N., R.113W.; and the
East and part of the North boundaries of T.45N., R.115W.,
6th Principal Meridian,
Wyoming,
is strictly conformable to the field notes of the survey thereof
by
Blout and Artist, U.S.D.S.,
under their
Contract No. 289,
dated June 17, 1902,
which have been examined, approved and filed in this office.

U.S. Surv. Gen'l's Office,
Cheyenne, Wyoming,
July 1, 1903

Alpheus P. Hansen
U.S. Surv. Genl.

2882

F.H.A. M.

Survey accepted by the Hon. Commissioner in his letter "E", dated Oct. 20, 1903.