8299 **Click Here for Field Notes**

ORIGINAL

TOWNSHIP 44 NORTH, RANGE 118 WEST, OF THE SIXTH PRINCIPAL MERIDIAN, WYOMING.

METES AND BOUNDS SURVEY

A history of surveys is contained in the field notes.

This plat represents the metes and bounds survey of Tract 39, in unsurveyed sections 11 and 12, T. 44 N., R 118 W., Sixth Principal Meridian, Wyoming.

Survey executed by Kendall F. Adams, Supervisory Cadastral Surveyor and Shelby L. Jordan, Cadastral Surveyor, U.S.F.S., beginning October 20, 2000, and completed October 23, 2000, pursuant to Special Intructions dated October 16, 2000, for Group No. 683, Wyoming.

UNITED STATES DEPARTMENT OF THE INTERIOR
BUREAU OF LAND MANAGEMENT

Cheyenne, Wyoming April 23, 2001

This plat is strictly conformable to the approved field notes, and the survey, having been correctly executed in accordance with the requirements of law and the regulations of this Bureau, is hereby accepted.

For the Director

John P. Lee

Chief Cadastral Surveyor for Wyoming

W.H.B.

2920 D

OFFICIALLY FILED: June 14, 2001

JZM

8104 **Click Here for Field Notes**

ORIGINAL

TOWNSHIP 44 NORTH, RANGE 118 WEST, OF THE SIXTH PRINCIPAL MERIDIAN, WYOMING.

METES AND BOUNDS SURVEY

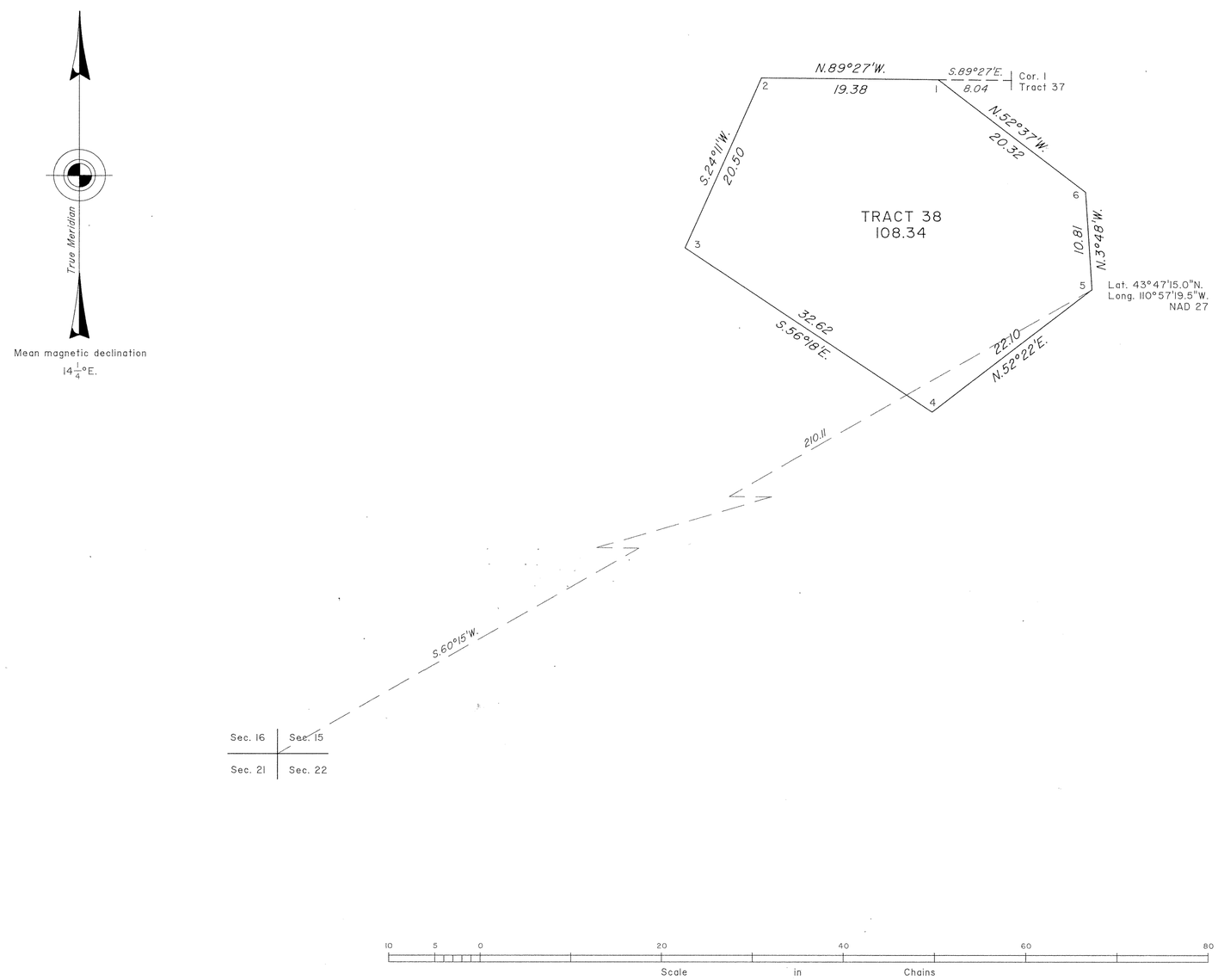

A history of surveys is contained in the field notes.

This plat represents the metes and bounds survey of Tract 38, in unsurveyed sections 11 and 12, T. 44 N., R. 118 W., Sixth Principal Meridian, Wyoming.

Survey executed by Thomas E. Casinger, Cadastral Surveyor, beginning September 18, 1995, and completed September 21, 1995, pursuant to Special Instructions dated August 21, 1995, for Group No. 609, Wyoming.

Metes and Bounds Survey of Tract 38 CANCELED, April 23, 2001 File 9650 (WY 957)

UNITED STATES DEPARTMENT OF THE INTERIOR
BUREAU OF LAND MANAGEMENT

Cheyenne, Wyoming May 1, 1996

This plat is strictly conformable to the approved field notes, and the survey, having been correctly executed in accordance with the requirements of law and the regulations of this Bureau, is hereby accepted.

For the Director

John P. Lee

Chief Cadastral Surveyor for Wyoming

W.H.B.

OFFICIALLY FILED: June 10, 1996

2920 C

7866 **Click Here for Field Notes**

ORIGINAL

TOWNSHIP 44 NORTH, RANGE 118 WEST, OF THE SIXTH PRINCIPAL MERIDIAN, WYOMING.

METES AND BOUNDS SURVEY

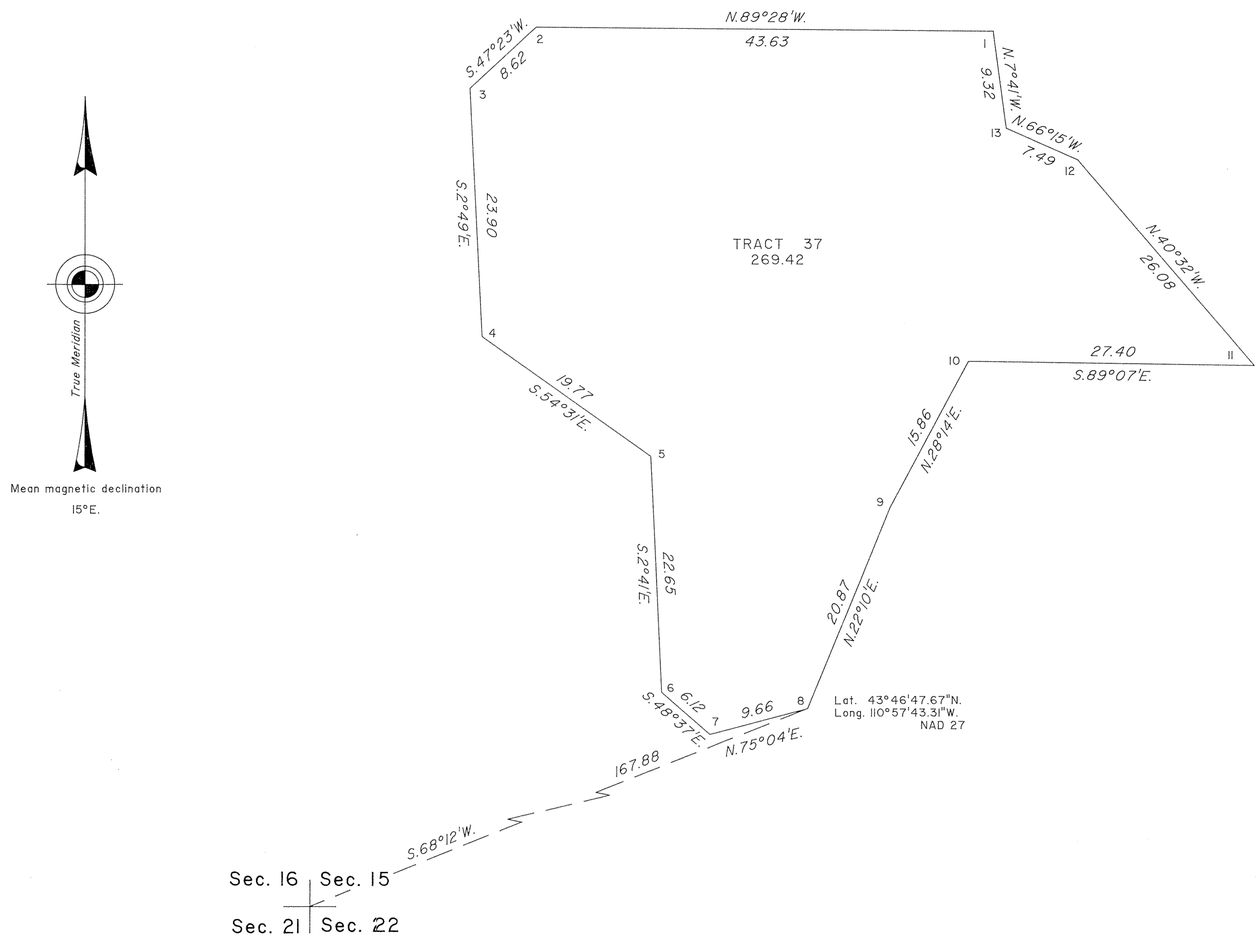

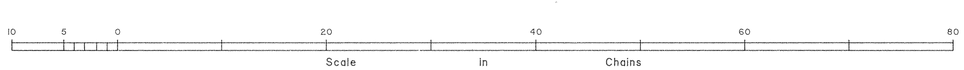

Area Surveyed: 269.42 acres

A history of surveys is contained in the field notes.

This plat represents the metes and bounds survey of Tract 37, in unsurveyed sections 11, 12, 13 and 14, T. 44 N., R. 118 W., Sixth Principal Meridian, Wyoming.

Survey executed by Jerry L. Messick, Supervisory Cadastral Surveyor, beginning August 2, 1988, and completed August 4, 1988, pursuant to Special Instructions dated July 27, 1988, for Group No. 516, Wyoming.

Survey of Tract 37 CANCELLED, August 31, 1995
File 9630 (WY 952)

UNITED STATES DEPARTMENT OF THE INTERIOR
BUREAU OF LAND MANAGEMENT

Cheyenne, Wyoming March 3, 1989

This plat is strictly conformable to the approved field notes, and the survey, having been correctly executed in accordance with the requirements of law and the regulations of this Bureau, is hereby accepted.

For the Director

Richard L. Pakes

Chief Cadastral Surveyor for Wyoming

W.H.B.

2920 B

37

(4-675a)

Fractional Township No. 44 North, Range No. 118 West of the Sixth Principal Meridian, Wyoming.

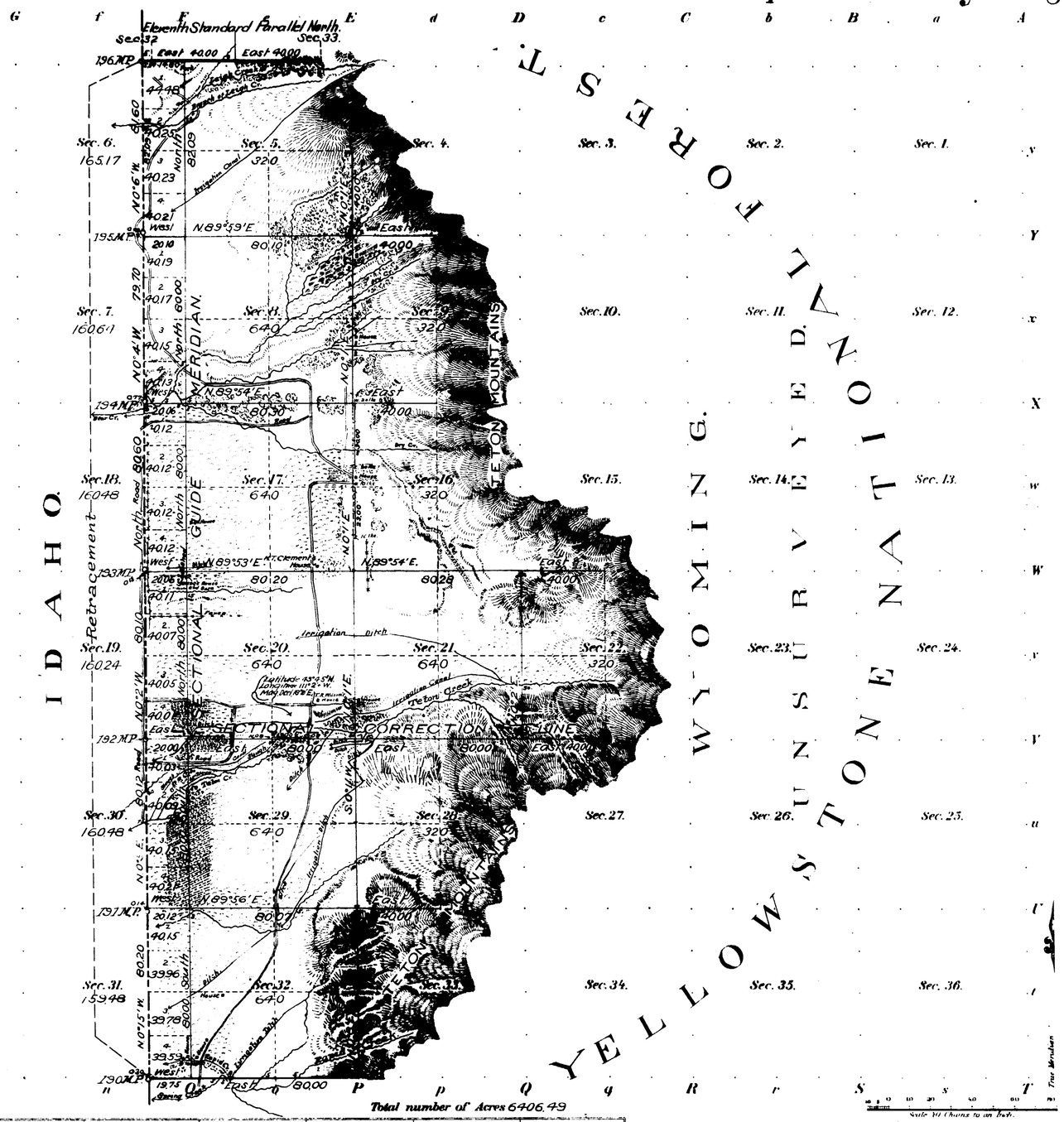

Meanders of								
Posts	Courses	Ch.Lk.	Posts	Courses	Ch.Lk.	Posts	Courses	Ch.Lk.

Surveys Designated	By Whom Surveyed	Date of Contract No.	Amount of Surveys M.	Ch.	Lk.	When Surveyed	
North and South Township lines	Adrian J. Parshall	324, April 2, 1907	2	25	09	June 28-July 4, 1907.	
Subdivisions	" " " "	" " " "	23	23	38	June 29-July 10 1907.	
Connections	" " " "	" " " "		16	33	" "	
Retracement West							
State Boundary	" " " "	" " " "	6	02	32	July 7, 1907.	
West Boundary	A. V. Richards	G.L.O. May 29, 1873	6.	00	00	July 27, 1874.	

The above Map of Township No. 44 North of Range No. 118 West of the Sixth Principal Meridian, Wyoming, is strictly conformable to the field notes of the survey thereof on file in this office, which have been examined and approved.

Surveyor General's Office,
Cheyenne, Wyoming, February 14, 1908.

Stephen V. Stanton
Sur. Gen.

2920

Recorded by the Hon. Commissioner in his letter "E" of October 6, 1908. Supplemental plat forwarded to Evanston Land Office, October 26, 1908.

44-118

1975

(4-6752)

Township No. 44 North, Range No. 118 West of the Sixth Principal Meridian Wyoming

Survey Accepted July 11, 1917
G.L.O.

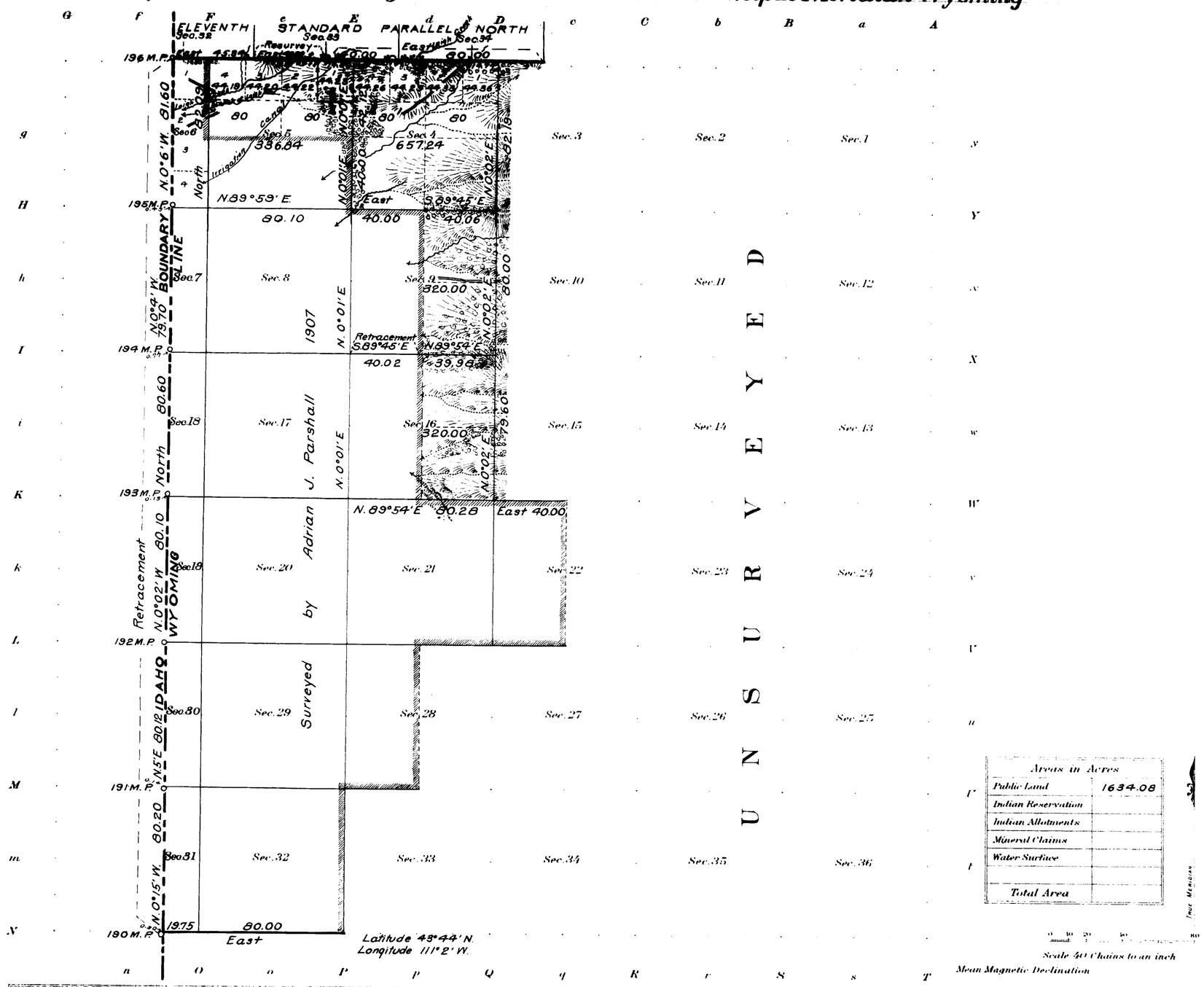

Areas in Acres	
Public Land	1634.08
Indian Reservation	
Indian Allotments	
Mineral Claims	
Water Surface	
Total Area	

Scale 40 Chains to an inch

Mean Magnetic Declination

Surveys Designated	By Whom Surveyed	Group No.	Group Date	Amount of Surveys Mls.	chs.	lks.	When Surveyed Begun	Completed
Subdivisions	A. D. Davis	40	Feb 18, 1916	4	43	95	Sept. 5, 1916	Sept. 8, 1916
Connections	" "	"	" " "		29	54	Sept. 5, 1916	Sept. 8, 1916
11th Standard Parallel N. Resurvey	" "	"	" " "	1	40	00	Sept. 5, 1916	Sept. 8, 1916
11th Standard Parallel N. Retracement	" "	"	" " "		40	00	Sept. 5, 1916	Sept. 5, 1916
Subdivisions	" "	"	" " "		40	02	Sept. 5, 1916	Sept. 5, 1916
South Boundary	Adrian J. Parshall	Cont. 324	April 2, 1907	1	19	75	July 4, 1907	July 4, 1907
11th Standard Parallel N. Retracement	" "	"	" " "		45	34	June 28, 1907	June 28, 1907
W. Bdy State of Wyoming	" "	"	" " "	6	02	32	July 7, 1907	July 7, 1907

The above map of Township No. 44 North, Range No. 118 West of the Sixth Principal Meridian Wyoming is strictly conformable to the field notes of the survey thereof on file in this office, which have been examined and approved

U. S. Surveyor General's Office,
Cheyenne Wyoming April 28, 1917

Charles L. Decker
Surveyor General.

A.L.R.

AMT

2920-A.

Trans. to Evanston
Nov. 13, 1917

44-118

Form 85 A
Revised 1916.

5342

ORIGINAL

Survey accepted July 31, 1919
G.L.O.

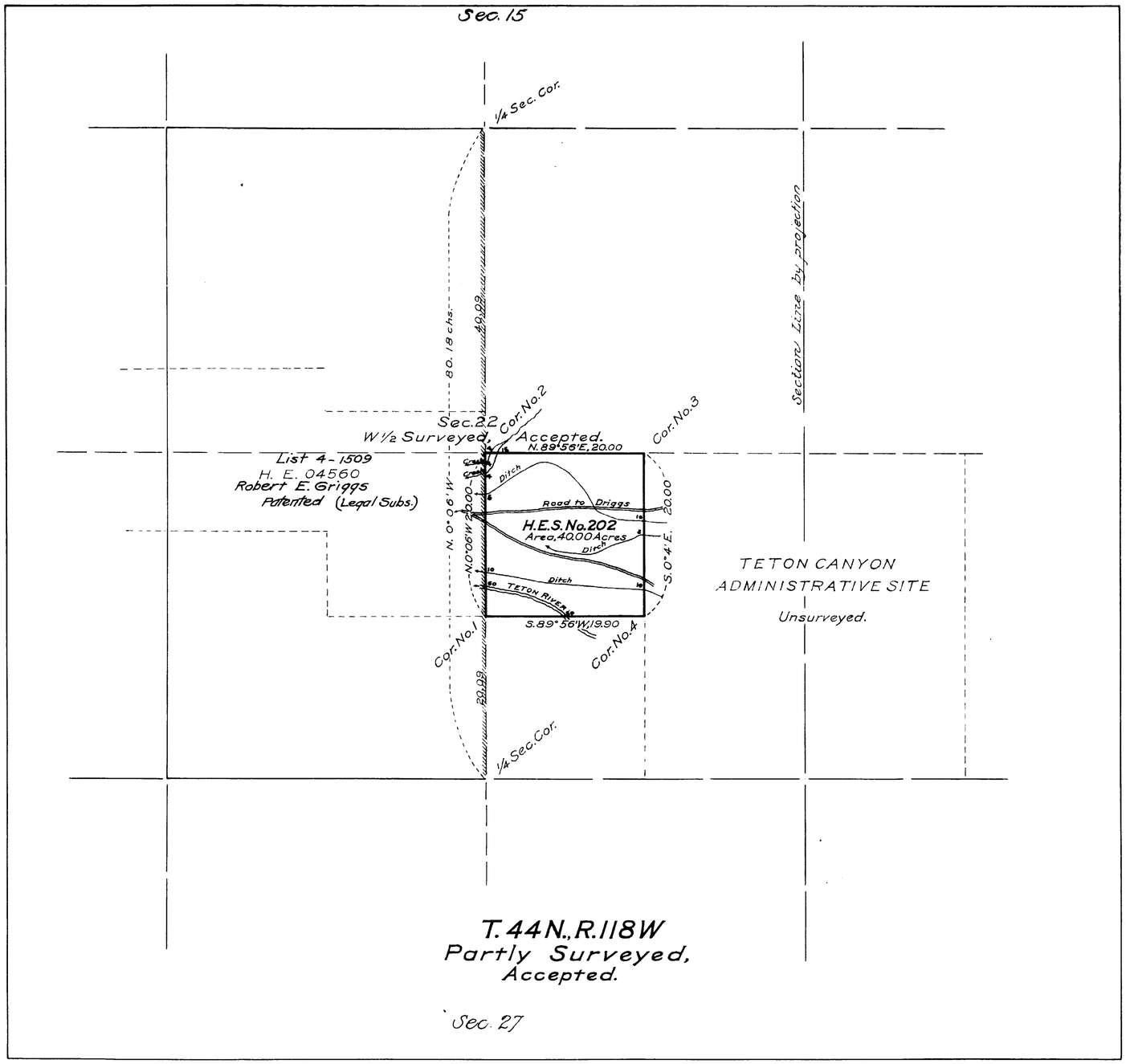

Plat of

HOMESTEAD ENTRY SURVEY

No. 202

in the

TARGHEE NATIONAL FOREST

in

Section 22, partly surveyed T. 44 N. R. 118 W.

of the

6TH PRINCIPAL MERIDIAN

WYOMING

This plat of Homestead Entry Survey No. 202 State of Wyoming is strictly conformable to the field notes thereof on file in this office, which have been examined and approved.

U.S. Surveyor General's Office
Cheyenne, Wyoming July 27, 1918

Charles L. Decker
U.S. Surveyor General

SCALE 10 chains to 1 inch

Surveys Designated	By whom Surveyed	Inst. Cont. Group		When Surveyed		Date of Approval
		No.	Date	Begun	Completed	
Subdivs. Tp. 44 N. R. 118 W	Adrian J. Parshall	324	April 2, 1907	June 24, 1907	July 10, 1907	February 14, 1908
H. E. S. No. 202	E. R. Scrafford,	202	March 13, 1917	June 3, 1917	June 6, 1917	July 27, 1918
	Sur.-Draftsman, Forest Service					

	Areas in Acres	
H.E. Survey No. 202		Conflicts
In Section		
In Section		
In Section		
In Section		
Total	40.00	

Act of June 11, 1906 Act of August 11, 1916
General List No. 4-2042 Dated October 11, 1916

Latitude 43° 45' 30" N
Longitude 111° 00' W
Mean Mag. Decl. 19° 00' E

Observations at Corner No. 2

.202

Frank L. Brandon
Apr. 16, 1920